

## Land at 92,98 and 100 West Drive, Caldecote



A map of Land at 92,98 and 100 West Drive, Caldecote

Site information	-
Site ID	115070
HELAA Site ID	200767
Suitable Site Area (ha)	3.24
Ward/Parish	Caldecote
Greenfield or Previously Developed?	Greenfield
Category of site	Dispersal: Villages
Category of settlement	Within or adjacent to group village
Current use(s)	Paddock / Scrub, Residential
Proposed development	Residential
Proposed employment floorspace (m2)	0
Proposed residential capacity	50-70
Suitability	-
Adopted Development Plan Policies RAG 2026	Amber

Adopted Development Plan Policies Comment 2026	Development of the site has some potential policy constraints, but these could be overcome through the planning application process.
Flood Risk RAG Assessment 2026	Amber
Flood Risk Officer Comment 2026	Flood Zones: Site is wholly within Flood Zone 1.  Climate Change: Site is not within a climate-change-adjusted flood zone.  Surface Water: 3% lies in a 1-in-1,000-year event. 1% lies in a 1-in-30-year event.
Flood Risk RAG Assessment 2025	Amber
Flood Risk Officer Comment 2025	Flood zone: Wholly in Flood Zone 1; Surface water flooding: 1% lies in a 1 in 30 year event and 3% lies in a 1 in 1000 year event
Flood Risk RAG Assessment 2023	
Flood Risk Officer Comment 2023	
Flood Risk RAG Assessment 2021	
Flood Risk Officer Comment 2021	
Landscape RAG Assessment 2026	
Landscape Comment 2026	
Landscape RAG Assessment 2025	Amber
Landscape Comment 2025	The site consists of existing dwellings and spacious garden plots, partially within the development framework but constrained by mature tree lines, including a tree belt protected by TPO on the. These trees provide screening, allowing for some sensitive development, though likely at a reduced scale to ensure mature trees can be retained. Any development should also incorporate pedestrian links to the new residential area south of the site.
Landscape RAG Assessment 2023	
Landscape Comment 2023	
Landscape RAG Assessment 2021	
Landscape Comment 2021	
Biodiversity and Geodiversity RAG Assessment 2026	
Biodiversity and Geodiversity Officer Comments 2026	
Biodiversity and Geodiversity Guideline Comments 2026	

Biodiversity and Geodiversity RAG Assessment 2025	Amber
Biodiversity and Geodiversity Officer Comments 2025	The proposed site may contain priority habitat, which will require assessment and possible compensation if removed. The site is also close to a County Wildlife Site. A development of the size and scale described would likely meet the criteria set out by Natural England that would raise concerns regarding impacts to statutory protected sites. This includes increases in recreational pressure on nearby SSSIs.
Biodiversity and Geodiversity Guideline Comments 2025	Development of the site may have a detrimental impact on a designated site, or those with a regional or local protection, but the impact could be reasonably mitigated or compensated.
Biodiversity and Geodiversity RAG Assessment 2023	
Biodiversity and Geodiversity Officer Comments 2023	
Biodiversity and Geodiversity Guideline Comments 2023	
Biodiversity and Geodiversity RAG Assessment 2021	
Biodiversity and Geodiversity Officer Comments 2021	
Biodiversity and Geodiversity Guideline Comments 2021	
Policy RAG Rating 2026	Green
Policy Officer Comment 2026	The site is wholly outside of protected open space. Detrimental open space impacts are not anticipated.
Policy RAG Rating 2025	Green
Policy Officer Comment 2025	Site is not on protected open space designation. Any impact of the proposed development could be reasonably mitigated or compensated. The site is wholly outside an open space designation
Policy RAG Rating 2023	
Policy Officer Comment 2023	
Policy RAG Rating 2021	
Policy Officer Comments 2021	
Historic Environment RAG Assessment 2026	
Historic Environment Comments 2026	
Historic Environment RAG Assessment 2025	Green
Historic Environment Comments 2025	Development of the site would have either a neutral or positive impact, but importantly not have a detrimental impact on any designated or non-designated heritage assets.

Historic Environment RAG Assessment 2023	
Historic Environment Comments 2023	
Historic Environment RAG Assessment 2021	
Historic Environment Comments 2021	
Archaeology RAG Assessment 2026	
Archaeology Officer Comment 2026	
Archaeology RAG Assessment 2025	Amber
Archaeology Officer Comment 2025	The site is located in a landscape of Iron Age and Roman activity. Archaeological investigations would be necessary in advance of development.
Archaeology RAG Assessment 2023	
Archaeology Officer Comment 2023	
Archaeology RAG Assessment 2021	
Archaeology Officer Comment 2021	
Accessibility RAG Assessment	Amber
Accessibility Comment	Adequate accessibility to key local services, transport, and employment opportunities.
Site Access RAG Assessment 2026	
Site Access Officer Comment 2026	
Site Access RAG Assessment 2025	Amber
Site Access Officer Comment 2025	The site has been scored as Amber. The site is acceptable in principle, subject to further detail and consultation. A significant level of infrastructure will be required outside the site boundary to encourage more sustainable transport links. It is unclear whether these sustainable transport links can be achieved within the local available constraints.
Site Access RAG Assessment 2023	
Site Access Officer Comment 2023	
Site Access RAG Assessment 2021	
Site Access Officer Comment 2021	
Transport and Roads RAG Assessment 2026	

Transport and Roads Guideline Comments 2026	
Transport and Roads RAG Assessment 2025	Amber
Transport and Roads Guideline Comments 2025	Any potential impact on the functioning of trunk roads and/or local roads could be reasonably mitigated. The development would need to provide mitigation to reduce the vehicle impact and encourage active travel and public transport use. A Transport Assessment and a Travel Plan will be required.
Transport and Roads RAG Assessment 2023	
Transport and Roads Guideline Comments 2023	
Transport and Roads RAG Assessment 2021	
Transport and Roads Guideline Comments 2021	
Noise, Vibration, Odour and Light Pollution RAG Assessment 2026	
Noise, Vibration, Odour and Light Pollution Guideline Comments 2026	
Noise, Vibration, Odour and Light Pollution RAG Assessment 2025	Amber
Noise, Vibration, Odour and Light Pollution Guideline Comments 2025	The site is capable of being developed to provide healthy internal and external environments in regard to noise / vibration / odour/ Light Pollution after careful site layout, design and mitigation.
Noise, Vibration, Odour and Light Pollution RAG Assessment 2023	
Noise, Vibration, Odour and Light Pollution Guideline Comments 2023	
Noise, Vibration, Odour and Light Pollution RAG Assessment 2021	
Noise, Vibration, Odour and Light Pollution Guideline Comments 2021	
AQMA RAG Assessment 2026	
Air Quality Officer Comment 2026	
AQMA RAG Assessment 2025	Green
Air Quality Officer Comment 2025	The site has been scored as Green. The site does not lie within an Air Quality Management Area (AQMA) and therefore will have minimal traffic impact on designated AQMAs.
AQMA RAG Assessment 2023	

Air Quality Officer Comment 2023	
AQMA RAG Assessment 2021	
Air Quality Officer Comment 2021	
Contaminated Land RAG Assessment 2026	
Contaminated Land Officer Comments 2026	
Contaminated Land RAG Assessment 2025	Amber
Contaminated Land Officer Comments 2025	Potential for historic contamination. The site is likely to be capable of being developed after appropriate mitigation or remediation of contamination / ground stability issues.
Contaminated Land RAG Assessment 2023	
Contaminated Land Officer Comments 2023	
Contaminated Land RAG Assessment 2021	
Contaminated Land Officer Comments 2021	
<b>Overall Suitability Score</b>	<b>Amber</b>
Further constraints	-
Agricultural Land Classification Grade 1 (% overlap)	0
Agricultural Land Classification Grade 2 (% overlap)	0
Agricultural Land Classification Grade 3 (% overlap)	100.00
Agricultural Land Classification Grade 4 (% overlap)	0
Agricultural Land Classification Non Agricultural (% overlap)	0
Agricultural Land Classification Urban (% overlap)	0
Source Protection Zone (% overlap)	0
Highways England Zones	A428
Available	-
Is the site controlled by a developer or landowner who has expressed an intention to develop?	The site was submitted by the landowner and/or site promoter who has confirmed that the site is available for development in the timescales indicated.

Are there known legal or ownership impediments to development?	No
Is there planning permission to develop the site?	No, Outline application pending for erection of a detached self build dwelling. (25/01211/OUT)
When will the site be available for development?	0 to 5 years
<b>Available RAG</b>	<b>Green</b>
Achievable	-
Is there a reasonable prospect that the site will be developed?	The land has been promoted by the landowner and or developer and is known to be available for development. The site has a low existing use value and development is likely to be economically viable
<b>Achievable RAG</b>	<b>Green</b>
Capacity	-
Prevailing Density (weighted) (dwellings per ha)	30
Residential capacity at prevailing density	78
Estimated employment space (m2)	0
Estimated start date	0-5 Years
Estimated annual build-out rate (pa)	40-75
Development completion timescales (years)	0-5 Years

## Land at Grange Farm, Caxton



A map of Land at Grange Farm, Caxton

Site information	-
Site ID	115601
HELAA Site ID	40447
Suitable Site Area (ha)	95.66
Ward/Parish	Caldecote
Greenfield or Previously Developed?	Greenfield
Category of site	Growth around transport nodes: Cambourne Area
Category of settlement	Not within or adjacent to an existing settlement
Current use(s)	
Proposed development	Residential
Proposed employment floorspace (m <sup>2</sup> )	0
Proposed residential capacity	1700
Suitability	-
Adopted Development Plan Policies RAG 2026	Amber

Adopted Development Plan Policies Comment 2026	Development of the site has some potential policy constraints, but these could be overcome through the planning application process.
Flood Risk RAG Assessment 2026	Amber
Flood Risk Officer Comment 2026	Flood Zones: Site is wholly within Flood Zone 1.  Climate Change: Site is not within a climate-change-adjusted flood zone.  Surface Water: 3% lies in a 1-in-1,000-year event. 1% lies in a 1-in-100-year event. 3% lies in a 1-in-30-year event.
Flood Risk RAG Assessment 2025	Amber
Flood Risk Officer Comment 2025	Flood Zone: Wholly in Flood Zone 1. Surface Water Flooding: 3% lies in a 1 in 30 year event. 1% lies in a 1 in 100 year event. 3% lies in a 1 in 1000 year event
Flood Risk RAG Assessment 2023	
Flood Risk Officer Comment 2023	
Flood Risk RAG Assessment 2021	Amber
Flood Risk Officer Comment 2021	The site contains areas at high, or medium risk from surface water flooding and/or the site contains some land in Flood Zones 2 and/or 3 but there is sufficient land in Flood Zone 1 to accommodate at least 5 additional dwellings or an increase of 500 square metres of employment floorspace.
Landscape RAG Assessment 2026	Red
Landscape Comment 2026	The site is farmland south of Cambourne and east of Caxton, in the wooded claylands landscape character area 4A. The new documents provide a high level masterplan and supporting information on landscape views and landscape character. Development of such a large scale would have a negative impact on the surrounding landscape character and reduce the separation and distinction between Caxton and Cambourne. Although the supporting information shows that there are ways to mitigate some of the impacts through site planning and design, the overall impact of this number of new homes would remain negative in terms of impacts on the landscape.
Landscape RAG Assessment 2025	
Landscape Comment 2025	
Landscape RAG Assessment 2023	
Landscape Comment 2023	
Landscape RAG Assessment 2021	Red

Landscape Comment 2021	Development of a new settlement would have a significant adverse impact upon the landscape as a resource, Local Green Space and views. Visibility is high from both wider and local views both within and out of the site. It would have a permanent effect and an encroachment into the countryside. Even with a significant reduction of residential dwellings the harm would still be adverse upon the settlement of Caxton and the rural countryside.
Biodiversity and Geodiversity RAG Assessment 2026	
Biodiversity and Geodiversity Officer Comments 2026	
Biodiversity and Geodiversity Guideline Comments 2026	
Biodiversity and Geodiversity RAG Assessment 2025	
Biodiversity and Geodiversity Officer Comments 2025	
Biodiversity and Geodiversity Guideline Comments 2025	
Biodiversity and Geodiversity RAG Assessment 2023	
Biodiversity and Geodiversity Officer Comments 2023	
Biodiversity and Geodiversity Guideline Comments 2023	
Biodiversity and Geodiversity RAG Assessment 2021	Amber
Biodiversity and Geodiversity Officer Comments 2021	All residential developments will require assessment of recreational pressure on nearby SSSIS. Any development is likely to require consultation with Natural England. Habitats including hedgerows, trees, wetlands, wooded copses and watercourses may qualify as Habitats of Principal Importance/be of high ecological value and support protected or notable species. Arable habitats may be of low ecological value and may support farmland bird populations. Ponds within the site may support great crested newt (if suitable). Grass snake recorded in area.
Biodiversity and Geodiversity Guideline Comments 2021	Development of the site may have a detrimental impact on a designated site, or those with a regional or local protection but the impact could be reasonably mitigated or compensated.
Policy RAG Rating 2026	Amber
Policy Officer Comment 2026	The site is within 50m of a protected open space designation or partially overlaps with protected open space. Development of the site may have a detrimental impact on the peripheral open space designations, but the impact could be reasonably mitigated or compensated.

Policy RAG Rating 2025	
Policy Officer Comment 2025	
Policy RAG Rating 2023	
Policy Officer Comment 2023	
Policy RAG Rating 2021	Green
Policy Officer Comments 2021	Site is not on a protected open space designation, however there are some protected open space designations on periphery of the site including a Local Green Space designation. Development of the site may have a detrimental impact on the peripheral open space designation, but the impact could be reasonably mitigated or compensated.
Historic Environment RAG Assessment 2026	Amber
Historic Environment Comments 2026	Having considered the updated information available, the assessment rating remains amber. The Vision Document and Heritage Assessment demonstrate that a number of heritage assets would be impacted by the development, including Bourn Mill and those in Caxton and Bourn. Development of the site could have a detrimental impact on these heritage assets, but the impact could be reasonably mitigated.
Historic Environment RAG Assessment 2025	
Historic Environment Comments 2025	
Historic Environment RAG Assessment 2023	
Historic Environment Comments 2023	
Historic Environment RAG Assessment 2021	Amber
Historic Environment Comments 2021	The southern site boundary is adjacent to the site of Bourn Mill, a Grade I listed building and Scheduled monument. It is therefore a highly sensitive location and there is potential for significant impact to setting. To mitigate it may be necessary to exclude some of the existing site boundary to create a buffer and height and key views will need to be carefully considered.
Archaeology RAG Assessment 2026	
Archaeology Officer Comment 2026	
Archaeology RAG Assessment 2025	
Archaeology Officer Comment 2025	
Archaeology RAG Assessment 2023	
Archaeology Officer Comment 2023	
Archaeology RAG Assessment 2021	Amber

Archaeology Officer Comment 2021	Located in a landscape of extensive Iron Age and Roman activity. Cropmarks of Iron Age and Roman date are recorded in the site.
Accessibility RAG Assessment	Green
Accessibility Comment	Good accessibility to key local services, transport, and employment opportunities. Proposed development would require accompanying primary school, local centre/employment provision, and community centre.
Site Access RAG Assessment 2026	Amber
Site Access Officer Comment 2026	Having considered the updated site submission details, the assessment score remains amber. The proposed site has the potential for three access points and is acceptable in principle, subject to detailed design and further consultation .
Site Access RAG Assessment 2025	
Site Access Officer Comment 2025	
Site Access RAG Assessment 2023	
Site Access Officer Comment 2023	
Site Access RAG Assessment 2021	Amber
Site Access Officer Comment 2021	The proposed site has the potential for three access points and is acceptable in principle subject to detailed design.
Transport and Roads RAG Assessment 2026	Red
Transport and Roads Guideline Comments 2026	Having considered the updated submission and the changing site and development contexts, the assessment has been changed to red . The site is disconnected from the rest of Cambourne and therefore would lack passenger transport and active travel links to and through the rest of Cambourne. This site would be very difficult to serve by public transport as it is some distance from the potential Cambourne to Cambridge Busway and EWR link, which is on the northern side of Cambourne and the A428. In addition, there are notable capacity constraints on the Cambourne bypass given the cumulative effects of existing and forthcoming development.
Transport and Roads RAG Assessment 2025	
Transport and Roads Guideline Comments 2025	
Transport and Roads RAG Assessment 2023	
Transport and Roads Guideline Comments 2023	
Transport and Roads RAG Assessment 2021	Amber
Transport and Roads Guideline Comments 2021	Any potential impact on the functioning of trunk roads and/or local roads could be reasonably mitigated.

Noise, Vibration, Odour and Light Pollution RAG Assessment 2026	
Noise, Vibration, Odour and Light Pollution Guideline Comments 2026	
Noise, Vibration, Odour and Light Pollution RAG Assessment 2025	
Noise, Vibration, Odour and Light Pollution Guideline Comments 2025	
Noise, Vibration, Odour and Light Pollution RAG Assessment 2023	
Noise, Vibration, Odour and Light Pollution Guideline Comments 2023	
Noise, Vibration, Odour and Light Pollution RAG Assessment 2021	Amber
Noise, Vibration, Odour and Light Pollution Guideline Comments 2021	The proposed site will be affected by road traffic noise from nearby main roads, but is acceptable in principle, subject to appropriate detailed design considerations and mitigation.
AQMA RAG Assessment 2026	
Air Quality Officer Comment 2026	
AQMA RAG Assessment 2025	
Air Quality Officer Comment 2025	
AQMA RAG Assessment 2023	
Air Quality Officer Comment 2023	
AQMA RAG Assessment 2021	Amber
Air Quality Officer Comment 2021	Large site and lots of residential units - potential for AQMA traffic impact without mitigation
Contaminated Land RAG Assessment 2026	
Contaminated Land Officer Comments 2026	
Contaminated Land RAG Assessment 2025	
Contaminated Land Officer Comments 2025	
Contaminated Land RAG Assessment 2023	

Contaminated Land Officer Comments 2023	
Contaminated Land RAG Assessment 2021	Amber
Contaminated Land Officer Comments 2021	Previous agricultural land use. Potential for historic contamination, conditions required.
<b>Overall Suitability Score</b>	<b>Red</b>
Further constraints	-
Agricultural Land Classification Grade 1 (% overlap)	0
Agricultural Land Classification Grade 2 (% overlap)	100.00
Agricultural Land Classification Grade 3 (% overlap)	0
Agricultural Land Classification Grade 4 (% overlap)	0
Agricultural Land Classification Non Agricultural (% overlap)	0
Agricultural Land Classification Urban (% overlap)	0
Source Protection Zone (% overlap)	75.85
Highways England Zones	A428
Available	-
Is the site controlled by a developer or landowner who has expressed an intention to develop?	The site was submitted by the landowner and/or site promoter who has confirmed that the site is available for development in the timescales indicated.
Are there known legal or ownership impediments to development?	No
Is there planning permission to develop the site?	No relevant recent planning history
When will the site be available for development?	6-10 Years
<b>Available RAG</b>	<b>Green</b>
Achievable	-
Is there a reasonable prospect that the site will be developed?	The land has been promoted by the landowner and or developer and is known to be available for development. The site has a low existing use value and residential development is likely to be economically viable at an appropriate density.
<b>Achievable RAG</b>	<b>Green</b>
Capacity	-

Prevailing Density (weighted) (dwellings per ha)	30
Residential capacity at prevailing density	2870
Estimated employment space (m2)	
Estimated start date	6-10 Years
Estimated annual build-out rate (pa)	145
Development completion timescales (years)	11-15 Years

## Park Farm, Broadway, Bourn



A map of Park Farm, Broadway, Bourn

Site information	-
Site ID	115604
HELAA Site ID	48056
Suitable Site Area (ha)	0.32
Ward/Parish	Caldecote
Greenfield or Previously Developed?	Previously Developed Land
Category of site	Dispersal: Villages
Category of settlement	Not within or adjacent to an existing settlement
Current use(s)	
Proposed development	Residential
Proposed employment floorspace (m <sup>2</sup> )	0
Proposed residential capacity	6-8
Suitability	-
Adopted Development Plan Policies RAG 2026	Amber

Adopted Development Plan Policies Comment 2026	Development of the site has some potential policy constraints, but these could be overcome through the planning application process.
Flood Risk RAG Assessment 2026	Amber
Flood Risk Officer Comment 2026	Flood Zones: Site is wholly within Flood Zone 1.  Climate Change: Site is not within a climate-change-adjusted flood zone.  Surface Water: 14% lies in a 1-in-1,000-year event. 1% lies in a 1-in-30-year event.
Flood Risk RAG Assessment 2025	Amber
Flood Risk Officer Comment 2025	Flood Zone: Wholly in Flood Zone 1. Surface Water Flooding: 1% lies in a 1 in 30 year event. 14% lies in a 1 in 1000 year event
Flood Risk RAG Assessment 2023	
Flood Risk Officer Comment 2023	
Flood Risk RAG Assessment 2021	Amber
Flood Risk Officer Comment 2021	The site contains areas at high, or medium risk from surface water flooding and/or the site contains some land in Flood Zones 2 and/or 3 but there is sufficient land in Flood Zone 1 to accommodate at least 5 additional dwellings or an increase of 500 square metres of employment floorspace.
Landscape RAG Assessment 2026	
Landscape Comment 2026	
Landscape RAG Assessment 2025	
Landscape Comment 2025	
Landscape RAG Assessment 2023	
Landscape Comment 2023	
Landscape RAG Assessment 2021	Amber
Landscape Comment 2021	The site is an isolated cluster of residential properties located to the north of the village of Bourn. It is a rural location and not attached to the existing village settlement framework. Wide and local views are restricted due to boundary vegetation. A very small development which reflects the adjacent properties would have a limited adverse impact upon the landscape character. However, landscape mitigation measures would be required to reduce this impact.
Biodiversity and Geodiversity RAG Assessment 2026	
Biodiversity and Geodiversity Officer Comments 2026	

Biodiversity and Geodiversity Guideline Comments 2026	
Biodiversity and Geodiversity RAG Assessment 2025	
Biodiversity and Geodiversity Officer Comments 2025	
Biodiversity and Geodiversity Guideline Comments 2025	
Biodiversity and Geodiversity RAG Assessment 2023	
Biodiversity and Geodiversity Officer Comments 2023	
Biodiversity and Geodiversity Guideline Comments 2023	
Biodiversity and Geodiversity RAG Assessment 2021	Amber
Biodiversity and Geodiversity Officer Comments 2021	All residential developments will require consideration of recreational impact on nearby SSSIs. All planning applications would require consultation with Natural England. Boundary hedges and woodland may qualify as Habitats of Principal Importance/be of high ecological value and support protected or notable species. Buildings may support roosting bats and pond within 50m may support great crested newt (if suitable). Applications may find provision of a 10% net gain in biodiversity difficult within their red line boundaries and may need to find off-site compensation to comply with up-coming National legislation and developing local policies.
Biodiversity and Geodiversity Guideline Comments 2021	Development of the site may have a detrimental impact on a designated site, or those with a regional or local protection but the impact could be reasonably mitigated or compensated.
Policy RAG Rating 2026	Green
Policy Officer Comment 2026	The site is wholly outside of protected open space. Detrimental open space impacts are not anticipated.
Policy RAG Rating 2025	
Policy Officer Comment 2025	
Policy RAG Rating 2023	
Policy Officer Comment 2023	
Policy RAG Rating 2021	Green
Policy Officer Comments 2021	Site is not on protected open space designation. Any impact of the proposed development could be reasonably mitigated or compensated.
Historic Environment RAG Assessment 2026	

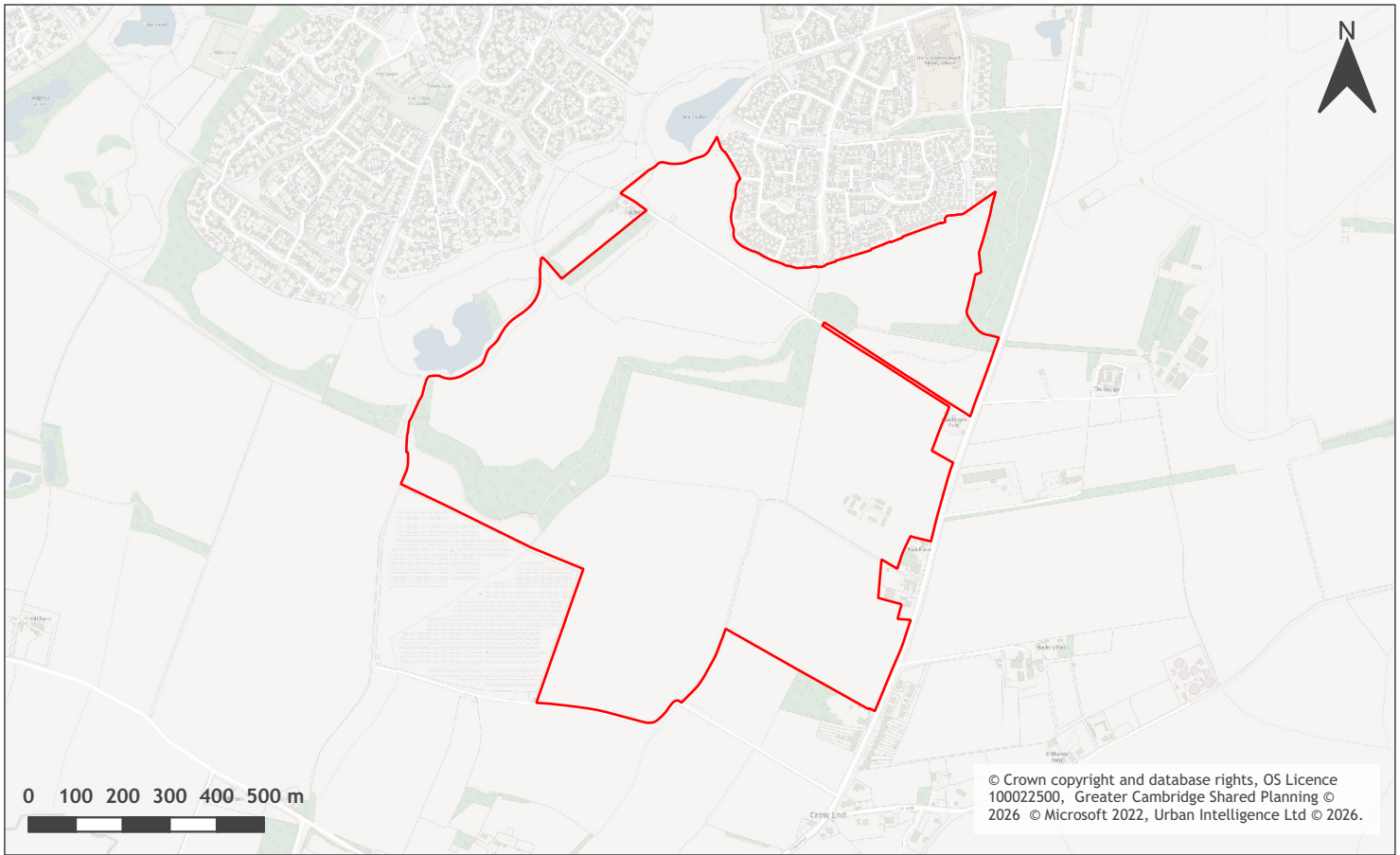
Historic Environment Comments 2026	
Historic Environment RAG Assessment 2025	
Historic Environment Comments 2025	
Historic Environment RAG Assessment 2023	
Historic Environment Comments 2023	
Historic Environment RAG Assessment 2021	Green
Historic Environment Comments 2021	Development of the site would have either a neutral or positive impact, but importantly not have a detrimental impact on any designated or non-designated heritage assets.
Archaeology RAG Assessment 2026	
Archaeology Officer Comment 2026	
Archaeology RAG Assessment 2025	
Archaeology Officer Comment 2025	
Archaeology RAG Assessment 2023	
Archaeology Officer Comment 2023	
Archaeology RAG Assessment 2021	Amber
Archaeology Officer Comment 2021	Cropmarks of probable late prehistoric and Roman date located to east and west
Accessibility RAG Assessment	Amber
Accessibility Comment	Adequate accessibility to key local services, transport, and employment opportunities.
Site Access RAG Assessment 2026	
Site Access Officer Comment 2026	
Site Access RAG Assessment 2025	
Site Access Officer Comment 2025	
Site Access RAG Assessment 2023	
Site Access Officer Comment 2023	
Site Access RAG Assessment 2021	Amber
Site Access Officer Comment 2021	The proposed site is acceptable in principle subject to detailed design.

Transport and Roads RAG Assessment 2026	
Transport and Roads Guideline Comments 2026	
Transport and Roads RAG Assessment 2025	
Transport and Roads Guideline Comments 2025	
Transport and Roads RAG Assessment 2023	
Transport and Roads Guideline Comments 2023	
Transport and Roads RAG Assessment 2021	Amber
Transport and Roads Guideline Comments 2021	Any potential impact on the functioning of trunk roads and/or local roads could be reasonably mitigated.
Noise, Vibration, Odour and Light Pollution RAG Assessment 2026	
Noise, Vibration, Odour and Light Pollution Guideline Comments 2026	
Noise, Vibration, Odour and Light Pollution RAG Assessment 2025	
Noise, Vibration, Odour and Light Pollution Guideline Comments 2025	
Noise, Vibration, Odour and Light Pollution RAG Assessment 2023	
Noise, Vibration, Odour and Light Pollution Guideline Comments 2023	
Noise, Vibration, Odour and Light Pollution RAG Assessment 2021	Amber
Noise, Vibration, Odour and Light Pollution Guideline Comments 2021	The site is capable of being developed to provide healthy internal and external environments in regard to noise / vibration/ odour/ Light Pollution after careful site layout, design and mitigation.
AQMA RAG Assessment 2026	
Air Quality Officer Comment 2026	
AQMA RAG Assessment 2025	
Air Quality Officer Comment 2025	
AQMA RAG Assessment 2023	

Air Quality Officer Comment 2023	
AQMA RAG Assessment 2021	Green
Air Quality Officer Comment 2021	Site does not lie within an AQMA. Minimal traffic impact on AQMA.
Contaminated Land RAG Assessment 2026	
Contaminated Land Officer Comments 2026	
Contaminated Land RAG Assessment 2025	
Contaminated Land Officer Comments 2025	
Contaminated Land RAG Assessment 2023	
Contaminated Land Officer Comments 2023	
Contaminated Land RAG Assessment 2021	Amber
Contaminated Land Officer Comments 2021	Brownfield site, contamination expected, conditions required. Phase II likely.
<b>Overall Suitability Score</b>	<b>Amber</b>
Further constraints	-
Agricultural Land Classification Grade 1 (% overlap)	0
Agricultural Land Classification Grade 2 (% overlap)	100.00
Agricultural Land Classification Grade 3 (% overlap)	0
Agricultural Land Classification Grade 4 (% overlap)	0
Agricultural Land Classification Non Agricultural (% overlap)	0
Agricultural Land Classification Urban (% overlap)	0
Source Protection Zone (% overlap)	100.00
Highways England Zones	A428
Available	-
Is the site controlled by a developer or landowner who has expressed an intention to develop?	The site was submitted by the landowner and/or site promoter who has confirmed that the site is available for development in the timescales indicated.

Are there known legal or ownership impediments to development?	No
Is there planning permission to develop the site?	No relevant recent planning history
When will the site be available for development?	0-5 Years
<b>Available RAG</b>	<b>Green</b>
Achievable	-
Is there a reasonable prospect that the site will be developed?	The land has been promoted by the landowner and or developer and is known to be available for development. The site has a low existing use value and residential development is likely to be economically viable at an appropriate density.
<b>Achievable RAG</b>	<b>Green</b>
Capacity	-
Prevailing Density (weighted) (dwellings per ha)	30
Residential capacity at prevailing density	10
Estimated employment space (m2)	
Estimated start date	0-5 Years
Estimated annual build-out rate (pa)	40-75
Development completion timescales (years)	0-5 Years

## Land west of Broadway, South of Beaufort Road, Cambourne



A map of Land west of Broadway, South of Beaufort Road, Cambourne

Site information	-
Site ID	115605
HELAA Site ID	40131
Suitable Site Area (ha)	92.04
Ward/Parish	Caldecote
Greenfield or Previously Developed?	Greenfield
Category of site	Growth around transport nodes: Cambourne Area
Category of settlement	Within or adjacent to Rural Centre
Current use(s)	
Proposed development	Residential
Proposed employment floorspace (m <sup>2</sup> )	0
Proposed residential capacity	1820
Suitability	-
Adopted Development Plan Policies RAG 2026	Amber

Adopted Development Plan Policies Comment 2026	Development of the site has some potential policy constraints, but these could be overcome through the planning application process.
Flood Risk RAG Assessment 2026	Amber
Flood Risk Officer Comment 2026	Flood Zones: Site is wholly within Flood Zone 1.  Climate Change: Site is not within a climate-change-adjusted flood zone.  Surface Water: 3% lies in a 1-in-1,000-year event. 1% lies in a 1-in-100-year event. 2% lies in a 1-in-30-year event.
Flood Risk RAG Assessment 2025	Amber
Flood Risk Officer Comment 2025	Flood Zone: Wholly in Flood Zone 1. Surface Water Flooding: 2% lies in a 1 in 30 year event. 1% lies in a 1 in 100 year event. 3% lies in a 1 in 1000 year event
Flood Risk RAG Assessment 2023	
Flood Risk Officer Comment 2023	
Flood Risk RAG Assessment 2021	Amber
Flood Risk Officer Comment 2021	The site is within flood zones 3a or 3b.
Landscape RAG Assessment 2026	
Landscape Comment 2026	
Landscape RAG Assessment 2025	
Landscape Comment 2025	
Landscape RAG Assessment 2023	
Landscape Comment 2023	
Landscape RAG Assessment 2021	Red
Landscape Comment 2021	Wide and local views are limited due to gentle undulating landscape and boundary planting, but development would have an adverse harmful impact upon the rural landscape which would remain despite mitigation.
Biodiversity and Geodiversity RAG Assessment 2026	
Biodiversity and Geodiversity Officer Comments 2026	
Biodiversity and Geodiversity Guideline Comments 2026	
Biodiversity and Geodiversity RAG Assessment 2025	

Biodiversity and Geodiversity Officer Comments 2025	
Biodiversity and Geodiversity Guideline Comments 2025	
Biodiversity and Geodiversity RAG Assessment 2023	
Biodiversity and Geodiversity Officer Comments 2023	
Biodiversity and Geodiversity Guideline Comments 2023	
Biodiversity and Geodiversity RAG Assessment 2021	Amber
Biodiversity and Geodiversity Officer Comments 2021	All new housing developments will require assessment of increased visitor pressure on nearby SSSI and all non-householder applications will require consultation with Natural England regarding Eversden and Wimpole Woods SAC. There are no apparent priority habitats within the site; however, there are grasslands, wooded areas, hedges, and wooded boundaries on site that are likely to have ecological value.
Biodiversity and Geodiversity Guideline Comments 2021	Development of the site may have a detrimental impact on a designated site, or those with a regional or local protection but the impact could be reasonably mitigated or compensated.
Policy RAG Rating 2026	Green
Policy Officer Comment 2026	The site is wholly outside of protected open space. Detrimental open space impacts are not anticipated.
Policy RAG Rating 2025	
Policy Officer Comment 2025	
Policy RAG Rating 2023	
Policy Officer Comment 2023	
Policy RAG Rating 2021	Green
Policy Officer Comments 2021	Site is not on a protected open space designation, however there are some protected open space designations on periphery of the site. Development of the site may have a detrimental impact on the peripheral open space designation, but the impact could be reasonably mitigated or compensated.
Historic Environment RAG Assessment 2026	
Historic Environment Comments 2026	
Historic Environment RAG Assessment 2025	
Historic Environment Comments 2025	
Historic Environment RAG Assessment 2023	

Historic Environment Comments 2023	
Historic Environment RAG Assessment 2021	Amber
Historic Environment Comments 2021	Southern section of the site is close to the Bourn Conservation Area and so development will need to respect prevailing character of the area. Development of the site could have a detrimental impact on a designated or non-designated heritage asset or the setting of a designated or non-designated heritage asset, but the impact could be reasonably mitigated.
Archaeology RAG Assessment 2026	
Archaeology Officer Comment 2026	
Archaeology RAG Assessment 2025	
Archaeology Officer Comment 2025	
Archaeology RAG Assessment 2023	
Archaeology Officer Comment 2023	
Archaeology RAG Assessment 2021	Amber
Archaeology Officer Comment 2021	Extensive archaeology of prehistoric and Roman date is known in the area from work undertaken in connection with the Cambourne development and from cropmarks known in the area
Accessibility RAG Assessment	Green
Accessibility Comment	Good accessibility to key local services, transport, and employment opportunities. Proposed development would require accompanying primary school, local centre/employment provision, and community centre.
Site Access RAG Assessment 2026	
Site Access Officer Comment 2026	
Site Access RAG Assessment 2025	
Site Access Officer Comment 2025	
Site Access RAG Assessment 2023	
Site Access Officer Comment 2023	
Site Access RAG Assessment 2021	Amber
Site Access Officer Comment 2021	The proposed site is acceptable in principle subject to detailed design.
Transport and Roads RAG Assessment 2026	

Transport and Roads Guideline Comments 2026	
Transport and Roads RAG Assessment 2025	
Transport and Roads Guideline Comments 2025	
Transport and Roads RAG Assessment 2023	
Transport and Roads Guideline Comments 2023	
Transport and Roads RAG Assessment 2021	Red
Transport and Roads Guideline Comments 2021	Transport Assessment and Travel Plan required.
Noise, Vibration, Odour and Light Pollution RAG Assessment 2026	
Noise, Vibration, Odour and Light Pollution Guideline Comments 2026	
Noise, Vibration, Odour and Light Pollution RAG Assessment 2025	
Noise, Vibration, Odour and Light Pollution Guideline Comments 2025	
Noise, Vibration, Odour and Light Pollution RAG Assessment 2023	
Noise, Vibration, Odour and Light Pollution Guideline Comments 2023	
Noise, Vibration, Odour and Light Pollution RAG Assessment 2021	Amber
Noise, Vibration, Odour and Light Pollution Guideline Comments 2021	The site is capable of being developed to provide healthy internal and external environments in regard to noise / vibration/ odour/ Light Pollution after careful site layout, design and mitigation.
AQMA RAG Assessment 2026	
Air Quality Officer Comment 2026	
AQMA RAG Assessment 2025	
Air Quality Officer Comment 2025	
AQMA RAG Assessment 2023	
Air Quality Officer Comment 2023	

AQMA RAG Assessment 2021	Amber
Air Quality Officer Comment 2021	Large site and lots of residential units - potential for AQMA traffic impact without mitigation
Contaminated Land RAG Assessment 2026	
Contaminated Land Officer Comments 2026	
Contaminated Land RAG Assessment 2025	
Contaminated Land Officer Comments 2025	
Contaminated Land RAG Assessment 2023	
Contaminated Land Officer Comments 2023	
Contaminated Land RAG Assessment 2021	Amber
Contaminated Land Officer Comments 2021	Potential for historic contamination, conditions required.
<b>Overall Suitability Score</b>	<b>Red</b>
Further constraints	-
Agricultural Land Classification Grade 1 (% overlap)	0
Agricultural Land Classification Grade 2 (% overlap)	99.91
Agricultural Land Classification Grade 3 (% overlap)	0.09
Agricultural Land Classification Grade 4 (% overlap)	0
Agricultural Land Classification Non Agricultural (% overlap)	0
Agricultural Land Classification Urban (% overlap)	0
Source Protection Zone (% overlap)	80.47
Highways England Zones	A428
Available	-
Is the site controlled by a developer or landowner who has expressed an intention to develop?	The site was submitted by the landowner and/or site promoter who has confirmed that the site is available for development in the timescales indicated.
Are there known legal or ownership impediments to development?	No

Is there planning permission to develop the site?	No relevant recent planning history
When will the site be available for development?	6-10 Years
<b>Available RAG</b>	<b>Green</b>
Achievable	-
Is there a reasonable prospect that the site will be developed?	The land has been promoted by the landowner and or developer and is known to be available for development. The site has a low existing use value and residential development is likely to be economically viable at an appropriate density.
<b>Achievable RAG</b>	<b>Green</b>
Capacity	-
Prevailing Density (weighted) (dwellings per ha)	30
Residential capacity at prevailing density	1381
Estimated employment space (m2)	
Estimated start date	6-10 Years
Estimated annual build-out rate (pa)	145
Development completion timescales (years)	11-15 Years

## Land west side of Strympole Way, Highfields, Caldecote



A map of Land west side of Strympole Way, Highfields, Caldecote

Site information	-
Site ID	115606
HELAA Site ID	40039
Suitable Site Area (ha)	7.65
Ward/Parish	Caldecote
Greenfield or Previously Developed?	Greenfield
Category of site	Dispersal: Villages / Transport Corridor
Category of settlement	Within or adjacent to Group Village
Current use(s)	
Proposed development	Residential
Proposed employment floorspace (m2)	0
Proposed residential capacity	204
Suitability	-
Adopted Development Plan Policies RAG 2026	Amber

Adopted Development Plan Policies Comment 2026	Development of the site has some potential policy constraints, but these could be overcome through the planning application process.
Flood Risk RAG Assessment 2026	Amber
Flood Risk Officer Comment 2026	Flood Zones: Site is wholly within Flood Zone 1.  Climate Change: Site is not within a climate-change-adjusted flood zone.  Surface Water: 5% lies in a 1-in-1,000-year event.
Flood Risk RAG Assessment 2025	Amber
Flood Risk Officer Comment 2025	Flood Zone: Wholly in Flood Zone 1. Surface Water Flooding: 5% lies in a 1 in 1000 year event
Flood Risk RAG Assessment 2023	
Flood Risk Officer Comment 2023	
Flood Risk RAG Assessment 2021	Amber
Flood Risk Officer Comment 2021	The site is within flood zone 2 (taking into account climate change) and/or is within an area at high, medium or low risk from surface water flooding.
Landscape RAG Assessment 2026	
Landscape Comment 2026	
Landscape RAG Assessment 2025	
Landscape Comment 2025	
Landscape RAG Assessment 2023	
Landscape Comment 2023	
Landscape RAG Assessment 2021	Green
Landscape Comment 2021	Views are limited due to boundary vegetation and close proximity to woodland blocks.
Biodiversity and Geodiversity RAG Assessment 2026	
Biodiversity and Geodiversity Officer Comments 2026	
Biodiversity and Geodiversity Guideline Comments 2026	
Biodiversity and Geodiversity RAG Assessment 2025	

Biodiversity and Geodiversity Officer Comments 2025	
Biodiversity and Geodiversity Guideline Comments 2025	
Biodiversity and Geodiversity RAG Assessment 2023	
Biodiversity and Geodiversity Officer Comments 2023	
Biodiversity and Geodiversity Guideline Comments 2023	
Biodiversity and Geodiversity RAG Assessment 2021	Amber
Biodiversity and Geodiversity Officer Comments 2021	All new housing developments will require assessment of increased visitor pressure on nearby SSSI, and all non-householder planning applications will require consultation with Natural England. The southeast boundary of the site lies adjacent to the Caldecote Meadows SSSI, cited for its calcareous herb-rich meadows which are now scarce in the county, it is likely that major mitigation will be necessary. There are areas of priority woodland in the northern section of the site which are registered on the 2014 National Forest Inventory. There are no other apparent priority habitats within the site; however, there are ditches, grasslands, hedges, and wooded boundaries on site that are likely to have ecological value. Housing density may need to be reduced to make this site acceptable in ecology terms.
Biodiversity and Geodiversity Guideline Comments 2021	Development of the site may have a detrimental impact on a designated site, or those with a regional or local protection but the impact could be reasonably mitigated or compensated.
Policy RAG Rating 2026	Green
Policy Officer Comment 2026	The site does not contain protected open space, but it is adjacent to or within 50m of an open space designation. Detrimental open space impacts are not anticipated.
Policy RAG Rating 2025	
Policy Officer Comment 2025	
Policy RAG Rating 2023	
Policy Officer Comment 2023	
Policy RAG Rating 2021	Green
Policy Officer Comments 2021	Site is not on protected open space designation. Any impact of the proposed development could be reasonably mitigated or compensated.
Historic Environment RAG Assessment 2026	
Historic Environment Comments 2026	
Historic Environment RAG Assessment 2025	

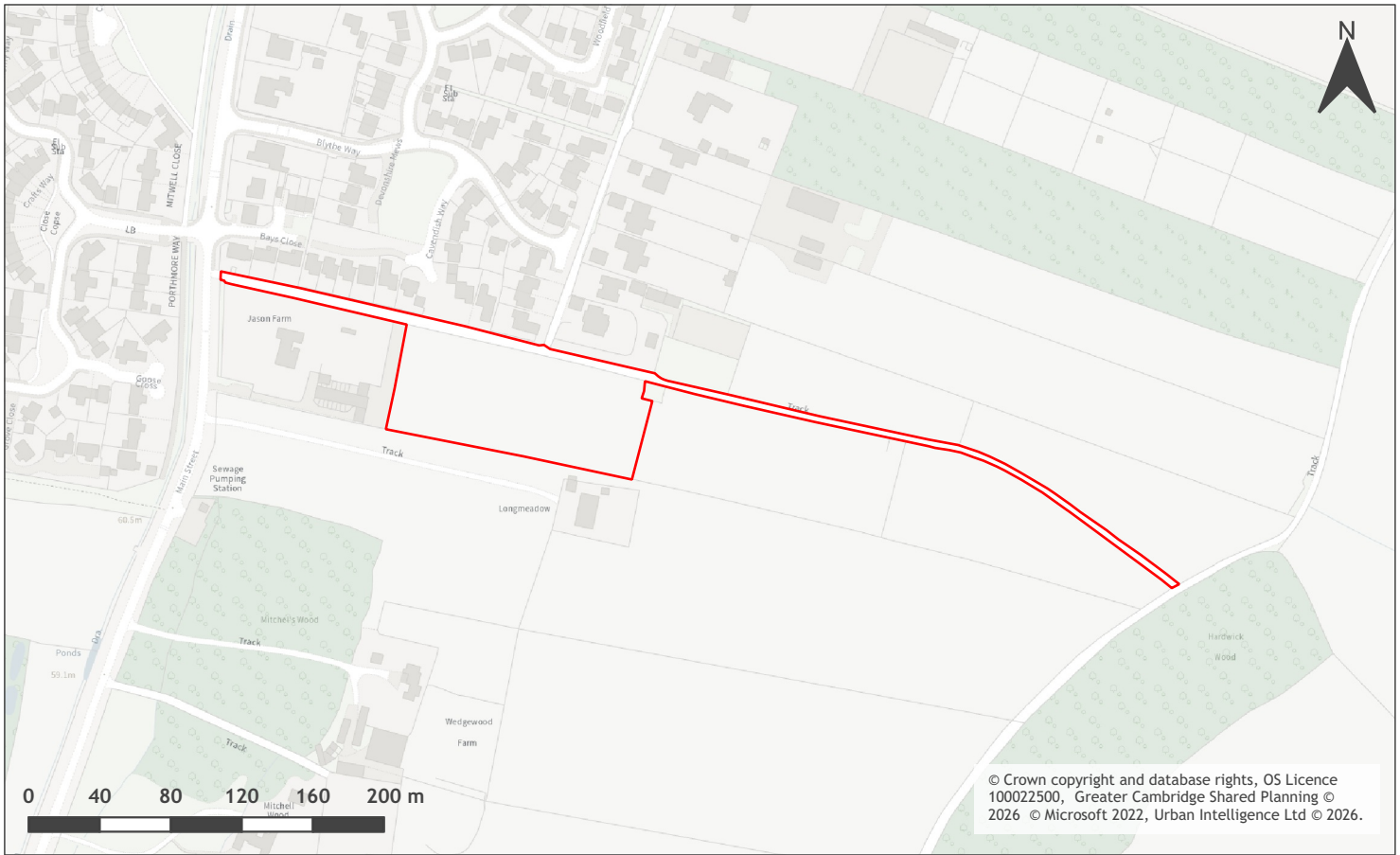
Historic Environment Comments 2025	
Historic Environment RAG Assessment 2023	
Historic Environment Comments 2023	
Historic Environment RAG Assessment 2021	Green
Historic Environment Comments 2021	Development of the site would have either a neutral or positive impact, but importantly not have a detrimental impact on any designated or non-designated heritage assets.
Archaeology RAG Assessment 2026	
Archaeology Officer Comment 2026	
Archaeology RAG Assessment 2025	
Archaeology Officer Comment 2025	
Archaeology RAG Assessment 2023	
Archaeology Officer Comment 2023	
Archaeology RAG Assessment 2021	Amber
Archaeology Officer Comment 2021	Enclosures and linear features of unknown date are recorded in the area
Accessibility RAG Assessment	Amber
Accessibility Comment	Adequate accessibility to key local services, transport, and employment opportunities.
Site Access RAG Assessment 2026	
Site Access Officer Comment 2026	
Site Access RAG Assessment 2025	
Site Access Officer Comment 2025	
Site Access RAG Assessment 2023	
Site Access Officer Comment 2023	
Site Access RAG Assessment 2021	Red
Site Access Officer Comment 2021	If over 100 dwellings two points of access are required to accord with the advice of the Cambridgeshire Fire and Rescue.
Transport and Roads RAG Assessment 2026	
Transport and Roads Guideline Comments 2026	

Transport and Roads RAG Assessment 2025	
Transport and Roads Guideline Comments 2025	
Transport and Roads RAG Assessment 2023	
Transport and Roads Guideline Comments 2023	
Transport and Roads RAG Assessment 2021	Amber
Transport and Roads Guideline Comments 2021	Any potential impact on the functioning of trunk roads and/or local roads could be reasonably mitigated.
Noise, Vibration, Odour and Light Pollution RAG Assessment 2026	
Noise, Vibration, Odour and Light Pollution Guideline Comments 2026	
Noise, Vibration, Odour and Light Pollution RAG Assessment 2025	
Noise, Vibration, Odour and Light Pollution Guideline Comments 2025	
Noise, Vibration, Odour and Light Pollution RAG Assessment 2023	
Noise, Vibration, Odour and Light Pollution Guideline Comments 2023	
Noise, Vibration, Odour and Light Pollution RAG Assessment 2021	Green
Noise, Vibration, Odour and Light Pollution Guideline Comments 2021	The site is capable of being developed to provide healthy internal and external environments in regard to noise / vibration/ odour/ Light Pollution after careful site layout, design and mitigation
AQMA RAG Assessment 2026	
Air Quality Officer Comment 2026	
AQMA RAG Assessment 2025	
Air Quality Officer Comment 2025	
AQMA RAG Assessment 2023	
Air Quality Officer Comment 2023	
AQMA RAG Assessment 2021	Green

Air Quality Officer Comment 2021	Site does not lie within an AQMA. Minimal traffic impact on AQMA.
Contaminated Land RAG Assessment 2026	
Contaminated Land Officer Comments 2026	
Contaminated Land RAG Assessment 2025	
Contaminated Land Officer Comments 2025	
Contaminated Land RAG Assessment 2023	
Contaminated Land Officer Comments 2023	
Contaminated Land RAG Assessment 2021	Amber
Contaminated Land Officer Comments 2021	Previous agricultural land use. Potential for historic contamination, conditions required.
<b>Overall Suitability Score</b>	<b>Red</b>
Further constraints	-
Agricultural Land Classification Grade 1 (% overlap)	0
Agricultural Land Classification Grade 2 (% overlap)	0
Agricultural Land Classification Grade 3 (% overlap)	100.00
Agricultural Land Classification Grade 4 (% overlap)	0
Agricultural Land Classification Non Agricultural (% overlap)	0
Agricultural Land Classification Urban (% overlap)	0
Source Protection Zone (% overlap)	0
Highways England Zones	A428
Available	-
Is the site controlled by a developer or landowner who has expressed an intention to develop?	The site was submitted by the landowner and/or site promoter who has confirmed that the site is available for development in the timescales indicated.
Are there known legal or ownership impediments to development?	No

Is there planning permission to develop the site?	No relevant recent planning history
When will the site be available for development?	0-5 Years
<b>Available RAG</b>	<b>Green</b>
Achievable	-
Is there a reasonable prospect that the site will be developed?	The land has been promoted by the landowner and or developer and is known to be available for development. The site has a low existing use value and residential development is likely to be economically viable at an appropriate density.
<b>Achievable RAG</b>	<b>Green</b>
Capacity	-
Prevailing Density (weighted) (dwellings per ha)	30
Residential capacity at prevailing density	161
Estimated employment space (m2)	
Estimated start date	0-5 Years
Estimated annual build-out rate (pa)	50
Development completion timescales (years)	0-5 Years

## Land between Highfields & Hardwick Wood, Caldecote



A map of Land between Highfields & Hardwick Wood, Caldecote

Site information	-
Site ID	115607
HELAA Site ID	59378
Suitable Site Area (ha)	1.09
Ward/Parish	Caldecote
Greenfield or Previously Developed?	Greenfield
Category of site	Dispersal: Villages / Transport Corridor
Category of settlement	Within or adjacent to Group Village
Current use(s)	
Proposed development	Residential
Proposed employment floorspace (m <sup>2</sup> )	0
Proposed residential capacity	5-7
Suitability	-
Adopted Development Plan Policies RAG 2026	Amber

Adopted Development Plan Policies Comment 2026	Development of the site has some potential policy constraints, but these could be overcome through the planning application process.
Flood Risk RAG Assessment 2026	Green
Flood Risk Officer Comment 2026	Flood Zones: Site is wholly within Flood Zone 1.  Climate Change: Site is not within a climate-change-adjusted flood zone.  Surface Water Flood Risk: None.
Flood Risk RAG Assessment 2025	Amber
Flood Risk Officer Comment 2025	Flood Zone: Wholly in Flood Zone 1. Surface Water Flooding: None
Flood Risk RAG Assessment 2023	Amber
Flood Risk Officer Comment 2023	The site has areas at high, or medium risk from surface water flooding. Sites could contain some land in Flood Zones 2 and 3 provided there is sufficient land in Flood Zone 1 to accommodate at least 5 dwellings or 500 square metres of employment floorspace.
Flood Risk RAG Assessment 2021	
Flood Risk Officer Comment 2021	
Landscape RAG Assessment 2026	
Landscape Comment 2026	
Landscape RAG Assessment 2025	
Landscape Comment 2025	
Landscape RAG Assessment 2023	Amber
Landscape Comment 2023	The site is a County Wildlife Site valued for its ecological richness. It is well contained by development, field hedges and boundaries. Development would likely have minimal impact on local character or views though the eastern boundary must include buffer planting to enhance the village edge. The site access may result in impacts to existing mature trees along the boundary to Jason Farm house.
Landscape RAG Assessment 2021	
Landscape Comment 2021	
Biodiversity and Geodiversity RAG Assessment 2026	
Biodiversity and Geodiversity Officer Comments 2026	
Biodiversity and Geodiversity Guideline Comments 2026	

Biodiversity and Geodiversity RAG Assessment 2025	
Biodiversity and Geodiversity Officer Comments 2025	
Biodiversity and Geodiversity Guideline Comments 2025	
Biodiversity and Geodiversity RAG Assessment 2023	Red
Biodiversity and Geodiversity Officer Comments 2023	All new housing developments will require assessment of increased visitor pressure on Hardwick Wood SSSI and Natural England will need to be consulted on any planning application. The site is also situated within Jason's Farm Grassland Country Wildlife Site, which is designated due to its NVC Community of MG5 grassland. An Ecological Report has been provided, which indicates that grassland is moderate - fairly good condition, with good grassland indicator species recorded in Fields 1c & 2c. There is a possibility that the BNG assessment is undervaluing the MG5 grassland, as the habitat is typically defined as lowland meadow Priority habitat, rather than Other neutral grassland. As a result, the development may still cause detrimental impacts on the designated site, even with the proposed wider enhancement of the County Wildlife Site.
Biodiversity and Geodiversity Guideline Comments 2023	Development of the site would have a detrimental impact on designated sites, or those with a regional or local protection which cannot be reasonably mitigated or compensated as appropriate.
Biodiversity and Geodiversity RAG Assessment 2021	
Biodiversity and Geodiversity Officer Comments 2021	
Biodiversity and Geodiversity Guideline Comments 2021	
Policy RAG Rating 2026	Green
Policy Officer Comment 2026	The site is wholly outside of protected open space. Detrimental open space impacts are not anticipated.
Policy RAG Rating 2025	
Policy Officer Comment 2025	
Policy RAG Rating 2023	Green
Policy Officer Comment 2023	Site is not on protected open space designation. Any impact of the proposed development could be reasonably mitigated or compensated.
Policy RAG Rating 2021	
Policy Officer Comments 2021	
Historic Environment RAG Assessment 2026	
Historic Environment Comments 2026	

Historic Environment RAG Assessment 2025	
Historic Environment Comments 2025	
Historic Environment RAG Assessment 2023	Green
Historic Environment Comments 2023	Development on this site would not have a detrimental impact on any designated or non-designated heritage assets.
Historic Environment RAG Assessment 2021	
Historic Environment Comments 2021	
Archaeology RAG Assessment 2026	
Archaeology Officer Comment 2026	
Archaeology RAG Assessment 2025	
Archaeology Officer Comment 2025	
Archaeology RAG Assessment 2023	Green
Archaeology Officer Comment 2023	Significant archaeology is not anticipated in this area.
Archaeology RAG Assessment 2021	
Archaeology Officer Comment 2021	
Accessibility RAG Assessment	Amber
Accessibility Comment	Adequate accessibility to key local services, transport, and employment opportunities.
Site Access RAG Assessment 2026	
Site Access Officer Comment 2026	
Site Access RAG Assessment 2025	
Site Access Officer Comment 2025	
Site Access RAG Assessment 2023	Red
Site Access Officer Comment 2023	The proposed site is unacceptable. The proposed access is not a suitable width for the number of dwellings proposed and therefore the assessment remains unchanged.
Site Access RAG Assessment 2021	
Site Access Officer Comment 2021	
Transport and Roads RAG Assessment 2026	

Transport and Roads Guideline Comments 2026	
Transport and Roads RAG Assessment 2025	
Transport and Roads Guideline Comments 2025	
Transport and Roads RAG Assessment 2023	Green
Transport and Roads Guideline Comments 2023	Based on the nature and scale of the proposed development, there are no substantial roads and transport impacts identified at this stage.
Transport and Roads RAG Assessment 2021	
Transport and Roads Guideline Comments 2021	
Noise, Vibration, Odour and Light Pollution RAG Assessment 2026	
Noise, Vibration, Odour and Light Pollution Guideline Comments 2026	
Noise, Vibration, Odour and Light Pollution RAG Assessment 2025	
Noise, Vibration, Odour and Light Pollution Guideline Comments 2025	
Noise, Vibration, Odour and Light Pollution RAG Assessment 2023	Green
Noise, Vibration, Odour and Light Pollution Guideline Comments 2023	The site is capable of being developed to provide healthy internal and external environments in regard to noise / vibration/ odour/ Light Pollution after careful site layout, design and mitigation.
Noise, Vibration, Odour and Light Pollution RAG Assessment 2021	
Noise, Vibration, Odour and Light Pollution Guideline Comments 2021	
AQMA RAG Assessment 2026	
Air Quality Officer Comment 2026	
AQMA RAG Assessment 2025	
Air Quality Officer Comment 2025	
AQMA RAG Assessment 2023	Green
Air Quality Officer Comment 2023	The site does not lie within an AQMA and there will be minimal traffic impact on AQMA.

AQMA RAG Assessment 2021	
Air Quality Officer Comment 2021	
Contaminated Land RAG Assessment 2026	
Contaminated Land Officer Comments 2026	
Contaminated Land RAG Assessment 2025	
Contaminated Land Officer Comments 2025	
Contaminated Land RAG Assessment 2023	Amber
Contaminated Land Officer Comments 2023	The site has the potential for historic contamination and, therefore, planning conditions will be required.
Contaminated Land RAG Assessment 2021	
Contaminated Land Officer Comments 2021	
<b>Overall Suitability Score</b>	<b>Red</b>
Further constraints	-
Agricultural Land Classification Grade 1 (% overlap)	0
Agricultural Land Classification Grade 2 (% overlap)	4.24
Agricultural Land Classification Grade 3 (% overlap)	95.76
Agricultural Land Classification Grade 4 (% overlap)	0
Agricultural Land Classification Non Agricultural (% overlap)	0
Agricultural Land Classification Urban (% overlap)	0
Source Protection Zone (% overlap)	0
Highways England Zones	A428
Available	-
Is the site controlled by a developer or landowner who has expressed an intention to develop?	The site was submitted by the landowner and/or site promoter who has confirmed that the site is available for development in the timescales indicated.
Are there known legal or ownership impediments to development?	No

Is there planning permission to develop the site?	No relevant recent planning history
When will the site be available for development?	0-5 Years
<b>Available RAG</b>	<b>Green</b>
Achievable	-
Is there a reasonable prospect that the site will be developed?	The land has been promoted by the landowner and or developer and is known to be available for development. The site has a low existing use value and residential development is likely to be economically viable at an appropriate density.
<b>Achievable RAG</b>	<b>Green</b>
Capacity	-
Prevailing Density (weighted) (dwellings per ha)	30
Residential capacity at prevailing density	29
Estimated employment space (m2)	
Estimated start date	0-5 Years
Estimated annual build-out rate (pa)	40-75
Development completion timescales (years)	0-5 Years

## Land east side of Highfields Road, Highfields, Caldecote



A map of Land east side of Highfields Road, Highfields, Caldecote

Site information	-
Site ID	115608
HELAA Site ID	40011
Suitable Site Area (ha)	11.51
Ward/Parish	Caldecote
Greenfield or Previously Developed?	Greenfield
Category of site	Dispersal: Villages / Transport Corridor
Category of settlement	Within or adjacent to Group Village
Current use(s)	
Proposed development	Residential
Proposed employment floorspace (m <sup>2</sup> )	0
Proposed residential capacity	140
Suitability	-
Adopted Development Plan Policies RAG 2026	Amber

Adopted Development Plan Policies Comment 2026	Development of the site has some potential policy constraints, but these could be overcome through the planning application process.
Flood Risk RAG Assessment 2026	Amber
Flood Risk Officer Comment 2026	Flood Zones: Site is wholly within Flood Zone 1.  Climate Change: Site is not within a climate-change-adjusted flood zone.  Surface Water: 3% lies in a 1-in-1,000-year event. 1% lies in a 1-in-100-year event. 1% lies in a 1-in-30-year event.
Flood Risk RAG Assessment 2025	Amber
Flood Risk Officer Comment 2025	Flood Zone: Wholly in Flood Zone 1. Surface Water Flooding: 1% lies in a 1 in 30 year event. 1% lies in a 1 in 100 year event. 3% lies in a 1 in 1000 year event
Flood Risk RAG Assessment 2023	
Flood Risk Officer Comment 2023	
Flood Risk RAG Assessment 2021	Amber
Flood Risk Officer Comment 2021	The site is within flood zone 2 (taking into account climate change) and/or is within an area at high, medium or low risk from surface water flooding.
Landscape RAG Assessment 2026	
Landscape Comment 2026	
Landscape RAG Assessment 2025	
Landscape Comment 2025	
Landscape RAG Assessment 2023	
Landscape Comment 2023	
Landscape RAG Assessment 2021	Red
Landscape Comment 2021	Development on this site would introduce more development than currently is found in the transitional zone between the settlement and the countryside.
Biodiversity and Geodiversity RAG Assessment 2026	
Biodiversity and Geodiversity Officer Comments 2026	
Biodiversity and Geodiversity Guideline Comments 2026	
Biodiversity and Geodiversity RAG Assessment 2025	

Biodiversity and Geodiversity Officer Comments 2025	
Biodiversity and Geodiversity Guideline Comments 2025	
Biodiversity and Geodiversity RAG Assessment 2023	
Biodiversity and Geodiversity Officer Comments 2023	
Biodiversity and Geodiversity Guideline Comments 2023	
Biodiversity and Geodiversity RAG Assessment 2021	Amber
Biodiversity and Geodiversity Officer Comments 2021	All new housing developments will require assessment of increased visitor pressure on nearby SSSI. There are no apparent priority habitats within the site; however, there are grasslands, hedges, and wooded boundaries on site that are likely to have ecological value.
Biodiversity and Geodiversity Guideline Comments 2021	Development of the site may have a detrimental impact on a designated site, or those with a regional or local protection but the impact could be reasonably mitigated or compensated.
Policy RAG Rating 2026	Green
Policy Officer Comment 2026	The site is wholly outside of protected open space. Detrimental open space impacts are not anticipated.
Policy RAG Rating 2025	
Policy Officer Comment 2025	
Policy RAG Rating 2023	
Policy Officer Comment 2023	
Policy RAG Rating 2021	Green
Policy Officer Comments 2021	Site is not on protected open space designation. Any impact of the proposed development could be reasonably mitigated or compensated.
Historic Environment RAG Assessment 2026	
Historic Environment Comments 2026	
Historic Environment RAG Assessment 2025	
Historic Environment Comments 2025	
Historic Environment RAG Assessment 2023	
Historic Environment Comments 2023	
Historic Environment RAG Assessment 2021	Green

Historic Environment Comments 2021	Development of the site would have no impact on any designated or non-designated heritage assets.
Archaeology RAG Assessment 2026	
Archaeology Officer Comment 2026	
Archaeology RAG Assessment 2025	
Archaeology Officer Comment 2025	
Archaeology RAG Assessment 2023	
Archaeology Officer Comment 2023	
Archaeology RAG Assessment 2021	Amber
Archaeology Officer Comment 2021	Middle Iron Age settlement is recorded to the west
Accessibility RAG Assessment	Amber
Accessibility Comment	Adequate accessibility to key local services, transport, and employment opportunities.
Site Access RAG Assessment 2026	
Site Access Officer Comment 2026	
Site Access RAG Assessment 2025	
Site Access Officer Comment 2025	
Site Access RAG Assessment 2023	
Site Access Officer Comment 2023	
Site Access RAG Assessment 2021	Red
Site Access Officer Comment 2021	The proposed site does not to have a direct link to the adopted public highway. If over 100 dwellings two points of access are required to accord with the advice of the Cambridgeshire Fire and Rescue.
Transport and Roads RAG Assessment 2026	
Transport and Roads Guideline Comments 2026	
Transport and Roads RAG Assessment 2025	
Transport and Roads Guideline Comments 2025	
Transport and Roads RAG Assessment 2023	
Transport and Roads Guideline Comments 2023	

Transport and Roads RAG Assessment 2021	Amber
Transport and Roads Guideline Comments 2021	Any potential impact on the functioning of trunk roads and/or local roads could be reasonably mitigated.
Noise, Vibration, Odour and Light Pollution RAG Assessment 2026	
Noise, Vibration, Odour and Light Pollution Guideline Comments 2026	
Noise, Vibration, Odour and Light Pollution RAG Assessment 2025	
Noise, Vibration, Odour and Light Pollution Guideline Comments 2025	
Noise, Vibration, Odour and Light Pollution RAG Assessment 2023	
Noise, Vibration, Odour and Light Pollution Guideline Comments 2023	
Noise, Vibration, Odour and Light Pollution RAG Assessment 2021	Green
Noise, Vibration, Odour and Light Pollution Guideline Comments 2021	The site is capable of being developed to provide healthy internal and external environments in regard to noise / vibration/ odour/ Light Pollution after careful site layout, design and mitigation
AQMA RAG Assessment 2026	
Air Quality Officer Comment 2026	
AQMA RAG Assessment 2025	
Air Quality Officer Comment 2025	
AQMA RAG Assessment 2023	
Air Quality Officer Comment 2023	
AQMA RAG Assessment 2021	Green
Air Quality Officer Comment 2021	Site does not lie within an AQMA. Minimal traffic impact on AQMA.
Contaminated Land RAG Assessment 2026	
Contaminated Land Officer Comments 2026	
Contaminated Land RAG Assessment 2025	

Contaminated Land Officer Comments 2025	
Contaminated Land RAG Assessment 2023	
Contaminated Land Officer Comments 2023	
Contaminated Land RAG Assessment 2021	Amber
Contaminated Land Officer Comments 2021	Previous agricultural land use. Potential for historic contamination, conditions required.
<b>Overall Suitability Score</b>	<b>Red</b>
Further constraints	-
Agricultural Land Classification Grade 1 (% overlap)	0
Agricultural Land Classification Grade 2 (% overlap)	0
Agricultural Land Classification Grade 3 (% overlap)	100.00
Agricultural Land Classification Grade 4 (% overlap)	0
Agricultural Land Classification Non Agricultural (% overlap)	0
Agricultural Land Classification Urban (% overlap)	0
Source Protection Zone (% overlap)	0
Highways England Zones	A428
Available	-
Is the site controlled by a developer or landowner who has expressed an intention to develop?	The site was submitted by the landowner and/or site promoter who has confirmed that the site is available for development in the timescales indicated.
Are there known legal or ownership impediments to development?	No
Is there planning permission to develop the site?	No relevant recent planning history
When will the site be available for development?	0-5 Years
<b>Available RAG</b>	<b>Green</b>
Achievable	-

Is there a reasonable prospect that the site will be developed?	The land has been promoted by the landowner and or developer and is known to be available for development. The site has a low existing use value and residential development is likely to be economically viable at an appropriate density.
<b>Achievable RAG</b>	<b>Green</b>
Capacity	-
Prevailing Density (weighted) (dwellings per ha)	30
Residential capacity at prevailing density	173
Estimated employment space (m2)	
Estimated start date	0-5 Years
Estimated annual build-out rate (pa)	40-75
Development completion timescales (years)	0-5 Years

## Land at Highfields (phase 3), Caldecote



A map of Land at Highfields (phase 3), Caldecote

Site information	-
Site ID	115609
HELAA Site ID	51599
Suitable Site Area (ha)	18.22
Ward/Parish	Caldecote
Greenfield or Previously Developed?	Greenfield
Category of site	Dispersal: Villages / Transport Corridor
Category of settlement	Within or adjacent to Group Village
Current use(s)	
Proposed development	Residential
Proposed employment floorspace (m2)	0
Proposed residential capacity	150
Suitability	-
Adopted Development Plan Policies RAG 2026	Amber

Adopted Development Plan Policies Comment 2026	Development of the site has some potential policy constraints, but these could be overcome through the planning application process.
Flood Risk RAG Assessment 2026	Amber
Flood Risk Officer Comment 2026	Flood Zones: Site is wholly within Flood Zone 1.  Climate Change: Site is not within a climate-change-adjusted flood zone.  Surface Water: 4% lies in a 1-in-1,000-year event. 1% lies in a 1-in-100-year event. 2% lies in a 1-in-30-year event.
Flood Risk RAG Assessment 2025	Amber
Flood Risk Officer Comment 2025	Flood Zone: Wholly in Flood Zone 1. Surface Water Flooding: 2% lies in a 1 in 30 year event. 1% lies in a 1 in 100 year event. 4% lies in a 1 in 1000 year event
Flood Risk RAG Assessment 2023	
Flood Risk Officer Comment 2023	
Flood Risk RAG Assessment 2021	Amber
Flood Risk Officer Comment 2021	The site contains areas at high, or medium risk from surface water flooding and/or the site contains some land in Flood Zones 2 and/or 3 but there is sufficient land in Flood Zone 1 to accommodate at least 5 additional dwellings or an increase of 500 square metres of employment floorspace.
Landscape RAG Assessment 2026	
Landscape Comment 2026	
Landscape RAG Assessment 2025	
Landscape Comment 2025	
Landscape RAG Assessment 2023	
Landscape Comment 2023	
Landscape RAG Assessment 2021	Red
Landscape Comment 2021	This is a plot outside and abutting the settlement framework. Wide views are limited but local and amenity views are high due to close proximity of residential plots and open / gappy hedgerows. Development upon this site would have a significant adverse impact to the landscape character. It would be an encroachment into the countryside, urbanisation of the rural landscape and not sympathetic to the existing settlement framework pattern. Limited development to the western side of the site may be acceptable with landscape mitigation.
Biodiversity and Geodiversity RAG Assessment 2026	

Biodiversity and Geodiversity Officer Comments 2026	
Biodiversity and Geodiversity Guideline Comments 2026	
Biodiversity and Geodiversity RAG Assessment 2025	
Biodiversity and Geodiversity Officer Comments 2025	
Biodiversity and Geodiversity Guideline Comments 2025	
Biodiversity and Geodiversity RAG Assessment 2023	Amber
Biodiversity and Geodiversity Officer Comments 2023	The representations note that a Preliminary Ecological Appraisal was previously submitted. This would have been reviewed and considered at the time of the previous assessment. As no further evidence or mitigation measures have been provided at this stage, there is no change to the assessment scoring as mitigation measures are likely to be needed to avoid any adverse impacts on ecological features and habitats.
Biodiversity and Geodiversity Guideline Comments 2023	Development of the site may have a detrimental impact on a designated site, or those with a regional or local protection but the impact could be reasonably mitigated or compensated.
Biodiversity and Geodiversity RAG Assessment 2021	Amber
Biodiversity and Geodiversity Officer Comments 2021	All residential developments will require consideration of impact on nearby SSSIs. Boundary and adjacent habitats including trees, hedgerows and adjacent woodland may qualify as Habitats of Principal Importance/be of high ecological value and support protected or notable species. Grassland quality will need to be assessed. Otherwise rest of site (arable) is likely to be of low ecological value, although may support farmland birds. Pond within site may support great crested newt (if suitable).
Biodiversity and Geodiversity Guideline Comments 2021	Development of the site may have a detrimental impact on a designated site, or those with a regional or local protection but the impact could be reasonably mitigated or compensated.
Policy RAG Rating 2026	Green
Policy Officer Comment 2026	The site is wholly outside of protected open space. Detrimental open space impacts are not anticipated.
Policy RAG Rating 2025	
Policy Officer Comment 2025	
Policy RAG Rating 2023	
Policy Officer Comment 2023	
Policy RAG Rating 2021	Green

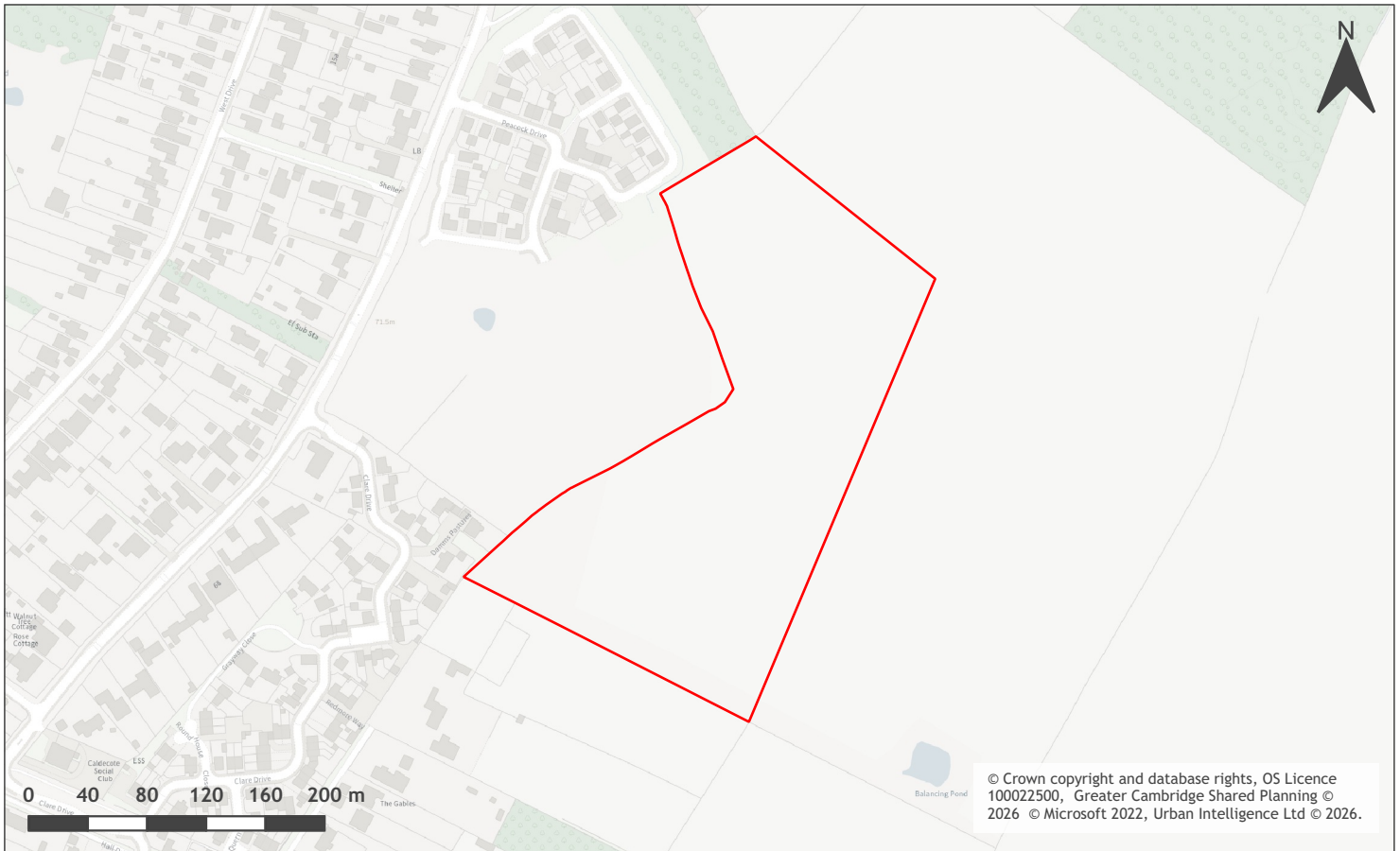
Policy Officer Comments 2021	Site is not on protected open space designation. Any impact of the proposed development could be reasonably mitigated or compensated.
Historic Environment RAG Assessment 2026	
Historic Environment Comments 2026	
Historic Environment RAG Assessment 2025	
Historic Environment Comments 2025	
Historic Environment RAG Assessment 2023	Green
Historic Environment Comments 2023	The additional information has not changed the RAG rating which was green. There will be no detrimental impact on any heritage assets as there are none close to the site.
Historic Environment RAG Assessment 2021	Green
Historic Environment Comments 2021	Development of the site would have either a neutral or positive impact, but importantly not have a detrimental impact on any designated or non-designated heritage assets.
Archaeology RAG Assessment 2026	
Archaeology Officer Comment 2026	
Archaeology RAG Assessment 2025	
Archaeology Officer Comment 2025	
Archaeology RAG Assessment 2023	Green
Archaeology Officer Comment 2023	Based on the new information provided, the assessment for the site remains unchanged as Green as it is unlikely that there is any further archaeology likely to be found in this area.
Archaeology RAG Assessment 2021	Green
Archaeology Officer Comment 2021	Archaeological work has been completed in this area
Accessibility RAG Assessment	Amber
Accessibility Comment	Adequate accessibility to key local services, transport, and employment opportunities.
Site Access RAG Assessment 2026	
Site Access Officer Comment 2026	
Site Access RAG Assessment 2025	
Site Access Officer Comment 2025	
Site Access RAG Assessment 2023	Amber

Site Access Officer Comment 2023	Based on the new information provided, the site access assessment remains unchanged. The proposed site is acceptable in principle subject to detailed design.
Site Access RAG Assessment 2021	Amber
Site Access Officer Comment 2021	Phases 1 & 2 need to be built out in order for Phase 3 to progress - Subject to Detailed Design
Transport and Roads RAG Assessment 2026	
Transport and Roads Guideline Comments 2026	
Transport and Roads RAG Assessment 2025	
Transport and Roads Guideline Comments 2025	
Transport and Roads RAG Assessment 2023	Amber
Transport and Roads Guideline Comments 2023	Based on the amendments to the proposal, the assessment score remains amber as the site is close to the alignment for C2C and will therefore need to provide high quality local non motorised user routes linking to C2C and Cambridge to Cambourne Cycleway. There are also potential impacts on the A428 which may require mitigating.
Transport and Roads RAG Assessment 2021	Amber
Transport and Roads Guideline Comments 2021	Any potential impact on the functioning of trunk roads and/or local roads could be reasonably mitigated.
Noise, Vibration, Odour and Light Pollution RAG Assessment 2026	
Noise, Vibration, Odour and Light Pollution Guideline Comments 2026	
Noise, Vibration, Odour and Light Pollution RAG Assessment 2025	
Noise, Vibration, Odour and Light Pollution Guideline Comments 2025	
Noise, Vibration, Odour and Light Pollution RAG Assessment 2023	Green
Noise, Vibration, Odour and Light Pollution Guideline Comments 2023	No further information provided related to environmental health issues or mitigation. Therefore the assessment of the site remains unchanged since the original assessment. The site is capable of being developed to provide healthy internal and external environments in regard to noise / vibration/ odour/ Light Pollution after careful site layout, design and mitigation.
Noise, Vibration, Odour and Light Pollution RAG Assessment 2021	Green

Noise, Vibration, Odour and Light Pollution Guideline Comments 2021	The site is capable of being developed to provide healthy internal and external environments in regard to noise / vibration/ odour/ Light Pollution after careful site layout, design and mitigation.
AQMA RAG Assessment 2026	
Air Quality Officer Comment 2026	
AQMA RAG Assessment 2025	
Air Quality Officer Comment 2025	
AQMA RAG Assessment 2023	Green
Air Quality Officer Comment 2023	The additional information provided does not significantly affect air quality issues or mitigation. Therefore the assessment of the site remains unchanged since the original assessment. The site does not lie within an AQMA and there will be minimal traffic impact on AQMA.
AQMA RAG Assessment 2021	Green
Air Quality Officer Comment 2021	Site does not lie within an AQMA. Minimal traffic impact on AQMA.
Contaminated Land RAG Assessment 2026	
Contaminated Land Officer Comments 2026	
Contaminated Land RAG Assessment 2025	
Contaminated Land Officer Comments 2025	
Contaminated Land RAG Assessment 2023	Amber
Contaminated Land Officer Comments 2023	The additional information provided does not significantly affect environmental health issues or mitigation. Therefore the assessment of the site remains unchanged since the original assessment as this is a site with the potential for historic contamination and planning conditions will be required.
Contaminated Land RAG Assessment 2021	Amber
Contaminated Land Officer Comments 2021	Potential for historic contamination, conditions required.
<b>Overall Suitability Score</b>	<b>Red</b>
Further constraints	-
Agricultural Land Classification Grade 1 (% overlap)	0
Agricultural Land Classification Grade 2 (% overlap)	0
Agricultural Land Classification Grade 3 (% overlap)	100.00

Agricultural Land Classification Grade 4 (% overlap)	0
Agricultural Land Classification Non Agricultural (% overlap)	0
Agricultural Land Classification Urban (% overlap)	0
Source Protection Zone (% overlap)	0
Highways England Zones	A428
Available	-
Is the site controlled by a developer or landowner who has expressed an intention to develop?	The site was submitted by the landowner and/or site promoter who has confirmed that the site is available for development in the timescales indicated.
Are there known legal or ownership impediments to development?	No
Is there planning permission to develop the site?	Yes, outline planning permission was granted for 140 homes (S/2510/15/OL) but has since lapsed. Only part of the site (Phase 1) was completed.
When will the site be available for development?	0-5 Years
<b>Available RAG</b>	<b>Green</b>
Achievable	-
Is there a reasonable prospect that the site will be developed?	The land has been promoted by the landowner and or developer and is known to be available for development. The site has a low existing use value and residential development is likely to be economically viable at an appropriate density.
<b>Achievable RAG</b>	<b>Green</b>
Capacity	-
Prevailing Density (weighted) (dwellings per ha)	30
Residential capacity at prevailing density	273
Estimated employment space (m2)	
Estimated start date	0-5 Years
Estimated annual build-out rate (pa)	40-75
Development completion timescales (years)	6-10 Years

## Land east side of Highfields Road, Highfields Caldecote



A map of Land east side of Highfields Road, Highfields Caldecote

Site information	-
Site ID	115610
HELAA Site ID	40017
Suitable Site Area (ha)	5.39
Ward/Parish	Caldecote
Greenfield or Previously Developed?	Greenfield
Category of site	Dispersal: Villages / Transport Corridor
Category of settlement	Within or adjacent to Group Village
Current use(s)	
Proposed development	Residential
Proposed employment floorspace (m <sup>2</sup> )	0
Proposed residential capacity	180
Suitability	-
Adopted Development Plan Policies RAG 2026	Amber

Adopted Development Plan Policies Comment 2026	Development of the site has some potential policy constraints, but these could be overcome through the planning application process.
Flood Risk RAG Assessment 2026	Amber
Flood Risk Officer Comment 2026	Flood Zones: Site is wholly within Flood Zone 1.  Climate Change: Site is not within a climate-change-adjusted flood zone.  Surface Water: 2% lies in a 1-in-1,000-year event. 1% lies in a 1-in-100-year event. 1% lies in a 1-in-30-year event.
Flood Risk RAG Assessment 2025	Amber
Flood Risk Officer Comment 2025	Flood Zone: Wholly in Flood Zone 1. Surface Water Flooding: 1% lies in a 1 in 30 year event. 1% lies in a 1 in 100 year event. 2% lies in a 1 in 1000 year event
Flood Risk RAG Assessment 2023	
Flood Risk Officer Comment 2023	
Flood Risk RAG Assessment 2021	Green
Flood Risk Officer Comment 2021	The site is at low risk of flooding (within flood zone 1) and no risk from surface water flooding
Landscape RAG Assessment 2026	
Landscape Comment 2026	
Landscape RAG Assessment 2025	
Landscape Comment 2025	
Landscape RAG Assessment 2023	
Landscape Comment 2023	
Landscape RAG Assessment 2021	Red
Landscape Comment 2021	It is an isolated site detached from the settlement framework. To mitigate the effects of the development would require buffer planting around its perimeter. This would appear uncharacteristic and inappropriate. Development would therefore be a significant adverse harm to the landscape character and an encroachment into the countryside.
Biodiversity and Geodiversity RAG Assessment 2026	
Biodiversity and Geodiversity Officer Comments 2026	
Biodiversity and Geodiversity Guideline Comments 2026	

Biodiversity and Geodiversity RAG Assessment 2025	
Biodiversity and Geodiversity Officer Comments 2025	
Biodiversity and Geodiversity Guideline Comments 2025	
Biodiversity and Geodiversity RAG Assessment 2023	
Biodiversity and Geodiversity Officer Comments 2023	
Biodiversity and Geodiversity Guideline Comments 2023	
Biodiversity and Geodiversity RAG Assessment 2021	Amber
Biodiversity and Geodiversity Officer Comments 2021	All residential development will require consideration of impacts on nearby SSSIs. Boundary and adjacent habitats including trees and hedgerows may qualify as Habitats of Principal Importance/be of high ecological value and support protected or notable species. Otherwise rest of site (arable) is likely to be of low ecological value, although may support farmland birds.
Biodiversity and Geodiversity Guideline Comments 2021	Development of the site may have a detrimental impact on a designated site, or those with a regional or local protection but the impact could be reasonably mitigated or compensated.
Policy RAG Rating 2026	Green
Policy Officer Comment 2026	The site is wholly outside of protected open space. Detrimental open space impacts are not anticipated.
Policy RAG Rating 2025	
Policy Officer Comment 2025	
Policy RAG Rating 2023	
Policy Officer Comment 2023	
Policy RAG Rating 2021	Green
Policy Officer Comments 2021	Site is not on protected open space designation. Any impact of the proposed development could be reasonably mitigated or compensated.
Historic Environment RAG Assessment 2026	
Historic Environment Comments 2026	
Historic Environment RAG Assessment 2025	
Historic Environment Comments 2025	

Historic Environment RAG Assessment 2023	
Historic Environment Comments 2023	
Historic Environment RAG Assessment 2021	Green
Historic Environment Comments 2021	No known heritage assets on or adjacent to site. Development of the site will not have a detrimental impact on designated or non-designated heritage assets.
Archaeology RAG Assessment 2026	
Archaeology Officer Comment 2026	
Archaeology RAG Assessment 2025	
Archaeology Officer Comment 2025	
Archaeology RAG Assessment 2023	
Archaeology Officer Comment 2023	
Archaeology RAG Assessment 2021	Amber
Archaeology Officer Comment 2021	Middle Iron Age settlement is recorded to the west
Accessibility RAG Assessment	Amber
Accessibility Comment	Adequate accessibility to key local services, transport, and employment opportunities.
Site Access RAG Assessment 2026	
Site Access Officer Comment 2026	
Site Access RAG Assessment 2025	
Site Access Officer Comment 2025	
Site Access RAG Assessment 2023	
Site Access Officer Comment 2023	
Site Access RAG Assessment 2021	Amber
Site Access Officer Comment 2021	Currently no direct link to the adopted public highway, however, it is likely access could be secured through adjacent development, subject to detailed design.
Transport and Roads RAG Assessment 2026	
Transport and Roads Guideline Comments 2026	

Transport and Roads RAG Assessment 2025	
Transport and Roads Guideline Comments 2025	
Transport and Roads RAG Assessment 2023	
Transport and Roads Guideline Comments 2023	
Transport and Roads RAG Assessment 2021	Amber
Transport and Roads Guideline Comments 2021	Any potential impact on the functioning of trunk roads and/or local roads could be reasonably mitigated.
Noise, Vibration, Odour and Light Pollution RAG Assessment 2026	
Noise, Vibration, Odour and Light Pollution Guideline Comments 2026	
Noise, Vibration, Odour and Light Pollution RAG Assessment 2025	
Noise, Vibration, Odour and Light Pollution Guideline Comments 2025	
Noise, Vibration, Odour and Light Pollution RAG Assessment 2023	
Noise, Vibration, Odour and Light Pollution Guideline Comments 2023	
Noise, Vibration, Odour and Light Pollution RAG Assessment 2021	Amber
Noise, Vibration, Odour and Light Pollution Guideline Comments 2021	The site is capable of being developed to provide healthy internal and external environments in regard to noise / vibration/ odour/ Light Pollution after careful site layout, design and mitigation
AQMA RAG Assessment 2026	
Air Quality Officer Comment 2026	
AQMA RAG Assessment 2025	
Air Quality Officer Comment 2025	
AQMA RAG Assessment 2023	
Air Quality Officer Comment 2023	
AQMA RAG Assessment 2021	Green

Air Quality Officer Comment 2021	Site does not lie within an AQMA. Minimal traffic impact on AQMA.
Contaminated Land RAG Assessment 2026	
Contaminated Land Officer Comments 2026	
Contaminated Land RAG Assessment 2025	
Contaminated Land Officer Comments 2025	
Contaminated Land RAG Assessment 2023	
Contaminated Land Officer Comments 2023	
Contaminated Land RAG Assessment 2021	Amber
Contaminated Land Officer Comments 2021	Previous agricultural land use. Potential for historic contamination, conditions required.
<b>Overall Suitability Score</b>	<b>Red</b>
Further constraints	-
Agricultural Land Classification Grade 1 (% overlap)	0
Agricultural Land Classification Grade 2 (% overlap)	0
Agricultural Land Classification Grade 3 (% overlap)	100.00
Agricultural Land Classification Grade 4 (% overlap)	0
Agricultural Land Classification Non Agricultural (% overlap)	0
Agricultural Land Classification Urban (% overlap)	0
Source Protection Zone (% overlap)	0
Highways England Zones	A428
Available	-
Is the site controlled by a developer or landowner who has expressed an intention to develop?	The site was submitted by the landowner and/or site promoter who has confirmed that the site is available for development in the timescales indicated.
Are there known legal or ownership impediments to development?	No

Is there planning permission to develop the site?	No relevant recent planning history
When will the site be available for development?	0-5 Years
<b>Available RAG</b>	<b>Green</b>
Achievable	-
Is there a reasonable prospect that the site will be developed?	The land has been promoted by the landowner and or developer and is known to be available for development. The site has a low existing use value and residential development is likely to be economically viable at an appropriate density.
<b>Achievable RAG</b>	<b>Green</b>
Capacity	-
Prevailing Density (weighted) (dwellings per ha)	30
Residential capacity at prevailing density	113
Estimated employment space (m2)	
Estimated start date	0-5 Years
Estimated annual build-out rate (pa)	40-75
Development completion timescales (years)	6-10 Years

## Land at Highfields (phase 3), Caldecote



A map of Land at Highfields (phase 3), Caldecote

Site information	-
Site ID	115611
HELAA Site ID	51599b
Suitable Site Area (ha)	3.03
Ward/Parish	Caldecote
Greenfield or Previously Developed?	Greenfield
Category of site	Dispersal: Villages / Transport Corridor
Category of settlement	Within or adjacent to group village
Current use(s)	
Proposed development	Residential
Proposed employment floorspace (m2)	0
Proposed residential capacity	65
Suitability	-
Adopted Development Plan Policies RAG 2026	Amber

Adopted Development Plan Policies Comment 2026	Development of the site has some potential policy constraints, but these could be overcome through the planning application process.
Flood Risk RAG Assessment 2026	Amber
Flood Risk Officer Comment 2026	Flood Zones: Site is wholly within Flood Zone 1.  Climate Change: Site is not within a climate-change-adjusted flood zone.  Surface Water: 9% lies in a 1-in-1,000-year event. 2% lies in a 1-in-100-year event. 5% lies in a 1-in-30-year event.
Flood Risk RAG Assessment 2025	Amber
Flood Risk Officer Comment 2025	Flood Zone: Wholly in Flood Zone 1. Surface Water Flooding: 5% lies in a 1 in 30 year event. 2% lies in a 1 in 100 year event. 9% lies in a 1 in 1000 year event
Flood Risk RAG Assessment 2023	Amber
Flood Risk Officer Comment 2023	The site has areas at high, or medium risk from surface water flooding. Sites could contain some land in Flood Zones 2 and 3 provided there is sufficient land in Flood Zone 1 to accommodate at least 5 dwellings or 500 square metres of employment floorspace.
Flood Risk RAG Assessment 2021	
Flood Risk Officer Comment 2021	
Landscape RAG Assessment 2026	
Landscape Comment 2026	
Landscape RAG Assessment 2025	
Landscape Comment 2025	
Landscape RAG Assessment 2023	Green
Landscape Comment 2023	Development adjoins existing permitted development, limited impacts on the wider landscape. Existing boundary vegetation to be protected, retained and infilled where required.
Landscape RAG Assessment 2021	
Landscape Comment 2021	
Biodiversity and Geodiversity RAG Assessment 2026	
Biodiversity and Geodiversity Officer Comments 2026	
Biodiversity and Geodiversity Guideline Comments 2026	

Biodiversity and Geodiversity RAG Assessment 2025	
Biodiversity and Geodiversity Officer Comments 2025	
Biodiversity and Geodiversity Guideline Comments 2025	
Biodiversity and Geodiversity RAG Assessment 2023	Amber
Biodiversity and Geodiversity Officer Comments 2023	All residential developments will require consideration of impact on nearby SSSIs. Boundary and adjacent habitats including trees, hedgerows and adjacent woodland may qualify as Habitats of Principal Importance/be of high ecological value and support protected or notable species. Grassland quality will need to be assessed. Otherwise rest of site (arable) is likely to be of low ecological value, although may support farmland birds. Pond within site may support great crested newt (if suitable).
Biodiversity and Geodiversity Guideline Comments 2023	Development of the site may have a detrimental impact on a designated site, or those with a regional or local protection but the impact could be reasonably mitigated or compensated.
Biodiversity and Geodiversity RAG Assessment 2021	
Biodiversity and Geodiversity Officer Comments 2021	
Biodiversity and Geodiversity Guideline Comments 2021	
Policy RAG Rating 2026	Green
Policy Officer Comment 2026	The site is wholly outside of protected open space. Detrimental open space impacts are not anticipated.
Policy RAG Rating 2025	
Policy Officer Comment 2025	
Policy RAG Rating 2023	Green
Policy Officer Comment 2023	Site is not on protected open space designation. Any impact of the proposed development could be reasonably mitigated or compensated.
Policy RAG Rating 2021	
Policy Officer Comments 2021	
Historic Environment RAG Assessment 2026	
Historic Environment Comments 2026	
Historic Environment RAG Assessment 2025	
Historic Environment Comments 2025	

Historic Environment RAG Assessment 2023	Green
Historic Environment Comments 2023	Development of the site would have either a neutral or positive impact, but importantly not have a detrimental impact on any designated or non-designated heritage assets.
Historic Environment RAG Assessment 2021	
Historic Environment Comments 2021	
Archaeology RAG Assessment 2026	
Archaeology Officer Comment 2026	
Archaeology RAG Assessment 2025	
Archaeology Officer Comment 2025	
Archaeology RAG Assessment 2023	Green
Archaeology Officer Comment 2023	Archaeological work has been completed in this area
Archaeology RAG Assessment 2021	
Archaeology Officer Comment 2021	
Accessibility RAG Assessment	Amber
Accessibility Comment	Adequate accessibility to key local services, transport, and employment opportunities.
Site Access RAG Assessment 2026	
Site Access Officer Comment 2026	
Site Access RAG Assessment 2025	
Site Access Officer Comment 2025	
Site Access RAG Assessment 2023	Amber
Site Access Officer Comment 2023	The proposed site is acceptable in principle subject to detailed design.
Site Access RAG Assessment 2021	
Site Access Officer Comment 2021	
Transport and Roads RAG Assessment 2026	
Transport and Roads Guideline Comments 2026	
Transport and Roads RAG Assessment 2025	

Transport and Roads Guideline Comments 2025	
Transport and Roads RAG Assessment 2023	Amber
Transport and Roads Guideline Comments 2023	Any potential impact on the functioning of trunk roads and/or local roads could be reasonably mitigated.
Transport and Roads RAG Assessment 2021	
Transport and Roads Guideline Comments 2021	
Noise, Vibration, Odour and Light Pollution RAG Assessment 2026	
Noise, Vibration, Odour and Light Pollution Guideline Comments 2026	
Noise, Vibration, Odour and Light Pollution RAG Assessment 2025	
Noise, Vibration, Odour and Light Pollution Guideline Comments 2025	
Noise, Vibration, Odour and Light Pollution RAG Assessment 2023	Green
Noise, Vibration, Odour and Light Pollution Guideline Comments 2023	The site is capable of being developed to provide healthy internal and external environments in regard to noise / vibration/ odour/ Light Pollution after careful site layout, design and mitigation.
Noise, Vibration, Odour and Light Pollution RAG Assessment 2021	
Noise, Vibration, Odour and Light Pollution Guideline Comments 2021	
AQMA RAG Assessment 2026	
Air Quality Officer Comment 2026	
AQMA RAG Assessment 2025	
Air Quality Officer Comment 2025	
AQMA RAG Assessment 2023	Amber
Air Quality Officer Comment 2023	Site does not lie within an AQMA but is in proximity to Bourn Airfield major development
AQMA RAG Assessment 2021	
Air Quality Officer Comment 2021	

Contaminated Land RAG Assessment 2026	
Contaminated Land Officer Comments 2026	
Contaminated Land RAG Assessment 2025	
Contaminated Land Officer Comments 2025	
Contaminated Land RAG Assessment 2023	Amber
Contaminated Land Officer Comments 2023	Previous agricultural land use. Potential for historic contamination, conditions required.
Contaminated Land RAG Assessment 2021	
Contaminated Land Officer Comments 2021	
<b>Overall Suitability Score</b>	<b>Amber</b>
Further constraints	-
Agricultural Land Classification Grade 1 (% overlap)	0
Agricultural Land Classification Grade 2 (% overlap)	0
Agricultural Land Classification Grade 3 (% overlap)	100.00
Agricultural Land Classification Grade 4 (% overlap)	0
Agricultural Land Classification Non Agricultural (% overlap)	0
Agricultural Land Classification Urban (% overlap)	0
Source Protection Zone (% overlap)	0
Highways England Zones	A428
Available	-
Is the site controlled by a developer or landowner who has expressed an intention to develop?	The site was submitted by the landowner and/or site promoter who has confirmed that the site is available for development in the timescales indicated.
Are there known legal or ownership impediments to development?	No
Is there planning permission to develop the site?	No relevant recent planning history

When will the site be available for development?	0-5 Years
<b>Available RAG</b>	<b>Green</b>
Achievable	-
Is there a reasonable prospect that the site will be developed?	The land has been promoted by the landowner and or developer and is known to be available for development. The site has a low existing use value and development is likely to be economically viable
<b>Achievable RAG</b>	<b>Green</b>
Capacity	-
Prevailing Density (weighted) (dwellings per ha)	30
Residential capacity at prevailing density	73
Estimated employment space (m2)	
Estimated start date	0-5 Years
Estimated annual build-out rate (pa)	40-75
Development completion timescales (years)	0-5 Years

## Land rear of 62-84 West Drive, Caldecote



A map of Land rear of 62-84 West Drive, Caldecote

Site information	-
Site ID	115612
HELAA Site ID	40155
Suitable Site Area (ha)	4.77
Ward/Parish	Caldecote
Greenfield or Previously Developed?	Greenfield and Previously Developed Land
Category of site	Dispersal: Villages / Transport Corridor
Category of settlement	Within or adjacent to Group Village
Current use(s)	
Proposed development	Residential
Proposed employment floorspace (m2)	0
Proposed residential capacity	100
Suitability	-
Adopted Development Plan Policies RAG 2026	Amber

Adopted Development Plan Policies Comment 2026	Development of the site has some potential policy constraints, but these could be overcome through the planning application process.
Flood Risk RAG Assessment 2026	Amber
Flood Risk Officer Comment 2026	Flood Zones: Site is wholly within Flood Zone 1.  Climate Change: Site is not within a climate-change-adjusted flood zone.  Surface Water: 3% lies in a 1-in-1,000-year event. 1% lies in a 1-in-100-year event. 2% lies in a 1-in-30-year event.
Flood Risk RAG Assessment 2025	Amber
Flood Risk Officer Comment 2025	Flood Zone: Wholly in Flood Zone 1. Surface Water Flooding: 2% lies in a 1 in 30 year event. 1% lies in a 1 in 100 year event. 3% lies in a 1 in 1000 year event
Flood Risk RAG Assessment 2023	
Flood Risk Officer Comment 2023	
Flood Risk RAG Assessment 2021	Amber
Flood Risk Officer Comment 2021	The site is within flood zone 2 (taking into account climate change) and/or is within an area at high, medium or low risk from surface water flooding.
Landscape RAG Assessment 2026	
Landscape Comment 2026	
Landscape RAG Assessment 2025	
Landscape Comment 2025	
Landscape RAG Assessment 2023	
Landscape Comment 2023	
Landscape RAG Assessment 2021	Red
Landscape Comment 2021	Development of this site would have a significant impact on the detailed, small scale landscape on the western edge of the village. It would extend development west of the existing linear village edge and join with the boundary of the Bourn Airfield development. There is some scrub and woodland screening on the western boundary, but this is thin on the north west part of the site, and the developments would be visible from each other.
Biodiversity and Geodiversity RAG Assessment 2026	
Biodiversity and Geodiversity Officer Comments 2026	

Biodiversity and Geodiversity Guideline Comments 2026	
Biodiversity and Geodiversity RAG Assessment 2025	
Biodiversity and Geodiversity Officer Comments 2025	
Biodiversity and Geodiversity Guideline Comments 2025	
Biodiversity and Geodiversity RAG Assessment 2023	
Biodiversity and Geodiversity Officer Comments 2023	
Biodiversity and Geodiversity Guideline Comments 2023	
Biodiversity and Geodiversity RAG Assessment 2021	Amber
Biodiversity and Geodiversity Officer Comments 2021	Recreational impacts on nearby SSSIs may need to be considered. Possible Habitats of Principal Importance/priority habitat and habitats of high ecological importance including boundary hedgerows and adjacent woodland. Potential for roosting bats in buildings (if suitable).
Biodiversity and Geodiversity Guideline Comments 2021	Development of the site may have a detrimental impact on a designated site, or those with a regional or local protection but the impact could be reasonably mitigated or compensated.
Policy RAG Rating 2026	Green
Policy Officer Comment 2026	The site is wholly outside of protected open space. Detrimental open space impacts are not anticipated.
Policy RAG Rating 2025	
Policy Officer Comment 2025	
Policy RAG Rating 2023	
Policy Officer Comment 2023	
Policy RAG Rating 2021	Green
Policy Officer Comments 2021	Site is not on protected open space designation. Any impact of the proposed development could be reasonably mitigated or compensated.
Historic Environment RAG Assessment 2026	
Historic Environment Comments 2026	
Historic Environment RAG Assessment 2025	
Historic Environment Comments 2025	

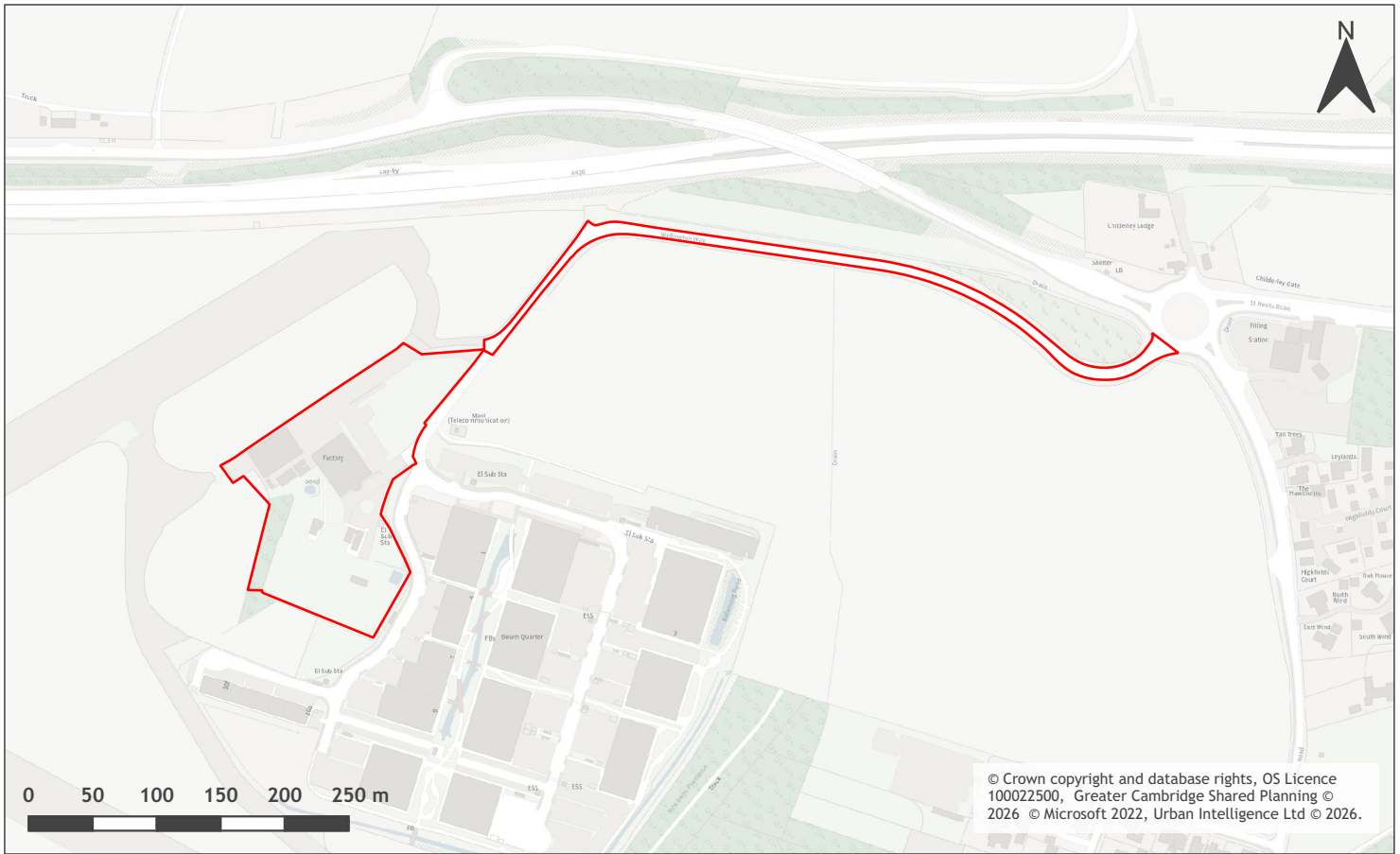
Historic Environment RAG Assessment 2023	
Historic Environment Comments 2023	
Historic Environment RAG Assessment 2021	Green
Historic Environment Comments 2021	No built heritage constraints. Development of the site would have either a neutral or positive impact, but importantly not have a detrimental impact on any designated or non-designated heritage assets.
Archaeology RAG Assessment 2026	
Archaeology Officer Comment 2026	
Archaeology RAG Assessment 2025	
Archaeology Officer Comment 2025	
Archaeology RAG Assessment 2023	
Archaeology Officer Comment 2023	
Archaeology RAG Assessment 2021	Amber
Archaeology Officer Comment 2021	Located in a landscape of known Iron Age and Roman activity
Accessibility RAG Assessment	Amber
Accessibility Comment	Adequate accessibility to key local services, transport, and employment opportunities.
Site Access RAG Assessment 2026	
Site Access Officer Comment 2026	
Site Access RAG Assessment 2025	
Site Access Officer Comment 2025	
Site Access RAG Assessment 2023	
Site Access Officer Comment 2023	
Site Access RAG Assessment 2021	Amber
Site Access Officer Comment 2021	The proposed site is acceptable in principle subject to detailed design.
Transport and Roads RAG Assessment 2026	
Transport and Roads Guideline Comments 2026	
Transport and Roads RAG Assessment 2025	

Transport and Roads Guideline Comments 2025	
Transport and Roads RAG Assessment 2023	
Transport and Roads Guideline Comments 2023	
Transport and Roads RAG Assessment 2021	Amber
Transport and Roads Guideline Comments 2021	Any potential impact on the functioning of trunk roads and/or local roads could be reasonably mitigated.
Noise, Vibration, Odour and Light Pollution RAG Assessment 2026	
Noise, Vibration, Odour and Light Pollution Guideline Comments 2026	
Noise, Vibration, Odour and Light Pollution RAG Assessment 2025	
Noise, Vibration, Odour and Light Pollution Guideline Comments 2025	
Noise, Vibration, Odour and Light Pollution RAG Assessment 2023	
Noise, Vibration, Odour and Light Pollution Guideline Comments 2023	
Noise, Vibration, Odour and Light Pollution RAG Assessment 2021	Amber
Noise, Vibration, Odour and Light Pollution Guideline Comments 2021	The site is capable of being developed to provide healthy internal and external environments in regard to noise / vibration/ odour/ Light Pollution after careful site layout, design and mitigation.
AQMA RAG Assessment 2026	
Air Quality Officer Comment 2026	
AQMA RAG Assessment 2025	
Air Quality Officer Comment 2025	
AQMA RAG Assessment 2023	
Air Quality Officer Comment 2023	
AQMA RAG Assessment 2021	Green
Air Quality Officer Comment 2021	Site does not lie within an AQMA. Minimal traffic impact on AQMA.

Contaminated Land RAG Assessment 2026	
Contaminated Land Officer Comments 2026	
Contaminated Land RAG Assessment 2025	
Contaminated Land Officer Comments 2025	
Contaminated Land RAG Assessment 2023	
Contaminated Land Officer Comments 2023	
Contaminated Land RAG Assessment 2021	Amber
Contaminated Land Officer Comments 2021	Potential for historic contamination, conditions required.
<b>Overall Suitability Score</b>	<b>Red</b>
Further constraints	-
Agricultural Land Classification Grade 1 (% overlap)	0
Agricultural Land Classification Grade 2 (% overlap)	0
Agricultural Land Classification Grade 3 (% overlap)	100.00
Agricultural Land Classification Grade 4 (% overlap)	0
Agricultural Land Classification Non Agricultural (% overlap)	0
Agricultural Land Classification Urban (% overlap)	0
Source Protection Zone (% overlap)	9.24
Highways England Zones	A428
Available	-
Is the site controlled by a developer or landowner who has expressed an intention to develop?	The site was submitted by the landowner and/or site promoter who has confirmed that the site is available for development in the timescales indicated.
Are there known legal or ownership impediments to development?	No
Is there planning permission to develop the site?	No relevant recent planning history

When will the site be available for development?	0-5 Years
<b>Available RAG</b>	<b>Green</b>
Achievable	-
Is there a reasonable prospect that the site will be developed?	The land has been promoted by the landowner and or developer and is known to be available for development. The site has a low existing use value and residential development is likely to be economically viable at an appropriate density.
<b>Achievable RAG</b>	<b>Green</b>
Capacity	-
Prevailing Density (weighted) (dwellings per ha)	30
Residential capacity at prevailing density	114
Estimated employment space (m2)	
Estimated start date	0-5 Years
Estimated annual build-out rate (pa)	40-75
Development completion timescales (years)	0-5 Years

## DB Group (Holdings) Ltd, Wellington Way, Bourn



A map of DB Group (Holdings) Ltd, Wellington Way, Bourn

Site information	-
Site ID	115613
HELAA Site ID	47529
Suitable Site Area (ha)	2.69
Ward/Parish	Caldecote
Greenfield or Previously Developed?	Previously Developed Land
Category of site	Dispersal: Villages / Transport Corridor
Category of settlement	Not within or adjacent to an existing settlement
Current use(s)	
Proposed development	Non-Residential
Proposed employment floorspace (m2)	11300
Proposed residential capacity	0
Suitability	-
Adopted Development Plan Policies RAG 2026	Amber

Adopted Development Plan Policies Comment 2026	Development of the site has some potential policy constraints, but these could be overcome through the planning application process.
Flood Risk RAG Assessment 2026	Amber
Flood Risk Officer Comment 2026	Flood Zones: Site is wholly within Flood Zone 1.  Climate Change: Site is not within a climate-change-adjusted flood zone.  Surface Water: 10% lies in a 1-in-1,000-year event. 6% lies in a 1-in-100-year event. 3% lies in a 1-in-30-year event.
Flood Risk RAG Assessment 2025	Amber
Flood Risk Officer Comment 2025	Flood Zone: Wholly in Flood Zone 1. Surface Water Flooding: 3% lies in a 1 in 30 year event. 6% lies in a 1 in 100 year event. 10% lies in a 1 in 1000 year event
Flood Risk RAG Assessment 2023	
Flood Risk Officer Comment 2023	
Flood Risk RAG Assessment 2021	Amber
Flood Risk Officer Comment 2021	The site contains areas at high, or medium risk from surface water flooding and/or the site contains some land in Flood Zones 2 and/or 3 but there is sufficient land in Flood Zone 1 to accommodate at least 5 additional dwellings or an increase of 500 square metres of employment floorspace.
Landscape RAG Assessment 2026	
Landscape Comment 2026	
Landscape RAG Assessment 2025	
Landscape Comment 2025	
Landscape RAG Assessment 2023	
Landscape Comment 2023	
Landscape RAG Assessment 2021	Green
Landscape Comment 2021	The site comprises factory and storage site on areas of hardstanding within the Bourn Airfield SPD site. The site is outside of the Development Framework Boundary and therefore in the countryside. Preservation of the rural countryside character is important. As this site is currently developed and brownfield land, it is not likely to have an adverse impact compared to if there was no development here at present. Development is to be well integrated with the local patterns of tree planting and hedgerows, hedges must be retained.
Biodiversity and Geodiversity RAG Assessment 2026	

Biodiversity and Geodiversity Officer Comments 2026	
Biodiversity and Geodiversity Guideline Comments 2026	
Biodiversity and Geodiversity RAG Assessment 2025	
Biodiversity and Geodiversity Officer Comments 2025	
Biodiversity and Geodiversity Guideline Comments 2025	
Biodiversity and Geodiversity RAG Assessment 2023	
Biodiversity and Geodiversity Officer Comments 2023	
Biodiversity and Geodiversity Guideline Comments 2023	
Biodiversity and Geodiversity RAG Assessment 2021	Amber
Biodiversity and Geodiversity Officer Comments 2021	Landfill or any development which could cause air pollution would require consultation with Natural England. Site likely to be of relatively low ecological value, although boundary woodland/trees and ponds may qualify as Habitats of Principal Importance/be of high ecological value. Ponds may support great crested newt and buildings may support roosting bats (if suitable).
Biodiversity and Geodiversity Guideline Comments 2021	Development of the site may have a detrimental impact on a designated site, or those with a regional or local protection but the impact could be reasonably mitigated or compensated.
Policy RAG Rating 2026	Green
Policy Officer Comment 2026	The site is wholly outside of protected open space. Detrimental open space impacts are not anticipated.
Policy RAG Rating 2025	
Policy Officer Comment 2025	
Policy RAG Rating 2023	
Policy Officer Comment 2023	
Policy RAG Rating 2021	Green
Policy Officer Comments 2021	Site is not on protected open space designation. Any impact of the proposed development could be reasonably mitigated or compensated.
Historic Environment RAG Assessment 2026	
Historic Environment Comments 2026	

Historic Environment RAG Assessment 2025	
Historic Environment Comments 2025	
Historic Environment RAG Assessment 2023	
Historic Environment Comments 2023	
Historic Environment RAG Assessment 2021	Green
Historic Environment Comments 2021	Development of the site would have either a neutral or positive impact, but importantly not have a detrimental impact on any designated or non-designated heritage assets.
Archaeology RAG Assessment 2026	
Archaeology Officer Comment 2026	
Archaeology RAG Assessment 2025	
Archaeology Officer Comment 2025	
Archaeology RAG Assessment 2023	
Archaeology Officer Comment 2023	
Archaeology RAG Assessment 2021	Green
Archaeology Officer Comment 2021	Evaluation has identified little of archaeological significance
Accessibility RAG Assessment	Amber
Accessibility Comment	Adequate accessibility to key local services, transport, and employment opportunities.
Site Access RAG Assessment 2026	
Site Access Officer Comment 2026	
Site Access RAG Assessment 2025	
Site Access Officer Comment 2025	
Site Access RAG Assessment 2023	
Site Access Officer Comment 2023	
Site Access RAG Assessment 2021	Amber
Site Access Officer Comment 2021	The proposed site is acceptable in principle subject to detailed design.
Transport and Roads RAG Assessment 2026	

Transport and Roads Guideline Comments 2026	
Transport and Roads RAG Assessment 2025	
Transport and Roads Guideline Comments 2025	
Transport and Roads RAG Assessment 2023	
Transport and Roads Guideline Comments 2023	
Transport and Roads RAG Assessment 2021	Amber
Transport and Roads Guideline Comments 2021	Any potential impact on the functioning of trunk roads and/or local roads could be reasonably mitigated.
Noise, Vibration, Odour and Light Pollution RAG Assessment 2026	
Noise, Vibration, Odour and Light Pollution Guideline Comments 2026	
Noise, Vibration, Odour and Light Pollution RAG Assessment 2025	
Noise, Vibration, Odour and Light Pollution Guideline Comments 2025	
Noise, Vibration, Odour and Light Pollution RAG Assessment 2023	
Noise, Vibration, Odour and Light Pollution Guideline Comments 2023	
Noise, Vibration, Odour and Light Pollution RAG Assessment 2021	Amber
Noise, Vibration, Odour and Light Pollution Guideline Comments 2021	The proposed site will be affected by noise from nearby industrial/commercial activities but is acceptable in principle subject to appropriate detailed design considerations and mitigation. The site is capable of being developed to provide healthy internal and external environments in regard to noise / vibration/ odour/ Light Pollution after careful site layout, design and mitigation.
AQMA RAG Assessment 2026	
Air Quality Officer Comment 2026	
AQMA RAG Assessment 2025	
Air Quality Officer Comment 2025	
AQMA RAG Assessment 2023	

Air Quality Officer Comment 2023	
AQMA RAG Assessment 2021	Green
Air Quality Officer Comment 2021	Not suggested for residential use therefore likely low traffic impact on AQMA
Contaminated Land RAG Assessment 2026	
Contaminated Land Officer Comments 2026	
Contaminated Land RAG Assessment 2025	
Contaminated Land Officer Comments 2025	
Contaminated Land RAG Assessment 2023	
Contaminated Land Officer Comments 2023	
Contaminated Land RAG Assessment 2021	Amber
Contaminated Land Officer Comments 2021	Previous use of the site is as Military Land. Potential for historic contamination, conditions required.
<b>Overall Suitability Score</b>	<b>Amber</b>
Further constraints	-
Agricultural Land Classification Grade 1 (% overlap)	0
Agricultural Land Classification Grade 2 (% overlap)	100.00
Agricultural Land Classification Grade 3 (% overlap)	0
Agricultural Land Classification Grade 4 (% overlap)	0
Agricultural Land Classification Non Agricultural (% overlap)	0
Agricultural Land Classification Urban (% overlap)	0
Source Protection Zone (% overlap)	0
Highways England Zones	A428
Available	-
Is the site controlled by a developer or landowner who has expressed an intention to develop?	The site was submitted by the landowner and/or site promoter who has confirmed that the site is available for development in the timescales indicated.

Are there known legal or ownership impediments to development?	No
Is there planning permission to develop the site?	Planning permission granted for change of use of the site and buildings to a B2 use with ancillary B1 (a) B1 (b) and B8 use, but does not address the proposals for this site.
When will the site be available for development?	0-5 Years
<b>Available RAG</b>	<b>Green</b>
Achievable	-
Is there a reasonable prospect that the site will be developed?	The land has been promoted by the landowner and or developer and is known to be available for development. The site has a low existing use value and non-residential development is likely to be economically viable at an appropriate density.
<b>Achievable RAG</b>	<b>Green</b>
Capacity	-
Prevailing Density (weighted) (dwellings per ha)	30
Residential capacity at prevailing density	65
Estimated employment space (m2)	11300
Estimated start date	0-5 Years
Estimated annual build-out rate (pa)	-
Development completion timescales (years)	0-5 Years

## Land at Bourn Airfield, south of Wellington Way, Bourn



A map of Land at Bourn Airfield, south of Wellington Way, Bourn

Site information	-
Site ID	115617
HELAA Site ID	40112
Suitable Site Area (ha)	3.64
Ward/Parish	Caldecote
Greenfield or Previously Developed?	Greenfield
Category of site	New Settlement
Category of settlement	Not within or adjacent to an existing settlement
Current use(s)	
Proposed development	Residential
Proposed employment floorspace (m2)	0
Proposed residential capacity	85
Suitability	-
Adopted Development Plan Policies RAG 2026	Amber

Adopted Development Plan Policies Comment 2026	Development of the site has some potential policy constraints, but these could be overcome through the planning application process.
Flood Risk RAG Assessment 2026	Amber
Flood Risk Officer Comment 2026	Flood Zones: Site is wholly within Flood Zone 1.  Climate Change: Site is not within a climate-change-adjusted flood zone.  Surface Water: 4% lies in a 1-in-1,000-year event. 2% lies in a 1-in-100-year event. 2% lies in a 1-in-30-year event.
Flood Risk RAG Assessment 2025	Amber
Flood Risk Officer Comment 2025	Flood Zone: Wholly in Flood Zone 1. Surface Water Flooding: 2% lies in a 1 in 30 year event. 2% lies in a 1 in 100 year event. 4% lies in a 1 in 1000 year event
Flood Risk RAG Assessment 2023	
Flood Risk Officer Comment 2023	
Flood Risk RAG Assessment 2021	Green
Flood Risk Officer Comment 2021	The site is at low risk of flooding (within flood zone 1) and no risk from surface water flooding
Landscape RAG Assessment 2026	
Landscape Comment 2026	
Landscape RAG Assessment 2025	
Landscape Comment 2025	
Landscape RAG Assessment 2023	
Landscape Comment 2023	
Landscape RAG Assessment 2021	Green
Landscape Comment 2021	The site is adjacent to and surrounded on two aspects by the development of the New Village at Bourn Airfield outlined in Policy SS/7 of the South Cambridgeshire Local Plan 2018. Given its adjacency, this site could be considered a strong candidate for appending to Bourn Airfield. The site does not impact strongly on any sensitive landscape designations but should be mindful of existing development to the south and its village edge typology and provide appropriate landscape buffering to integrate it into its setting.
Biodiversity and Geodiversity RAG Assessment 2026	
Biodiversity and Geodiversity Officer Comments 2026	

Biodiversity and Geodiversity Guideline Comments 2026	
Biodiversity and Geodiversity RAG Assessment 2025	
Biodiversity and Geodiversity Officer Comments 2025	
Biodiversity and Geodiversity Guideline Comments 2025	
Biodiversity and Geodiversity RAG Assessment 2023	
Biodiversity and Geodiversity Officer Comments 2023	
Biodiversity and Geodiversity Guideline Comments 2023	
Biodiversity and Geodiversity RAG Assessment 2021	Amber
Biodiversity and Geodiversity Officer Comments 2021	All new housing developments will require assessment of increased visitor pressure on nearby SSSI. There are no apparent priority habitats within the site; however, there are grasslands, hedges and wooded boundaries on site that are likely to have ecological value.
Biodiversity and Geodiversity Guideline Comments 2021	Development of the site may have a detrimental impact on a designated site, or those with a regional or local protection but the impact could be reasonably mitigated or compensated.
Policy RAG Rating 2026	Green
Policy Officer Comment 2026	The site is wholly outside of protected open space. Detrimental open space impacts are not anticipated.
Policy RAG Rating 2025	
Policy Officer Comment 2025	
Policy RAG Rating 2023	
Policy Officer Comment 2023	
Policy RAG Rating 2021	Green
Policy Officer Comments 2021	Site is not on protected open space designation. Any impact of the proposed development could be reasonably mitigated or compensated.
Historic Environment RAG Assessment 2026	
Historic Environment Comments 2026	
Historic Environment RAG Assessment 2025	
Historic Environment Comments 2025	

Historic Environment RAG Assessment 2023	
Historic Environment Comments 2023	
Historic Environment RAG Assessment 2021	Green
Historic Environment Comments 2021	Development of the site could have a detrimental impact on a designated or non-designated heritage asset or the setting of a designated or non-designated heritage asset, but the impact could be reasonably mitigated.
Archaeology RAG Assessment 2026	
Archaeology Officer Comment 2026	
Archaeology RAG Assessment 2025	
Archaeology Officer Comment 2025	
Archaeology RAG Assessment 2023	
Archaeology Officer Comment 2023	
Archaeology RAG Assessment 2021	Amber
Archaeology Officer Comment 2021	Features of probable Roman date are recorded in the area
Accessibility RAG Assessment	Amber
Accessibility Comment	Adequate accessibility to key local services, transport, and employment opportunities.
Site Access RAG Assessment 2026	
Site Access Officer Comment 2026	
Site Access RAG Assessment 2025	
Site Access Officer Comment 2025	
Site Access RAG Assessment 2023	
Site Access Officer Comment 2023	
Site Access RAG Assessment 2021	Red
Site Access Officer Comment 2021	The proposed site does not to have a direct link to the adopted public highway.
Transport and Roads RAG Assessment 2026	
Transport and Roads Guideline Comments 2026	

Transport and Roads RAG Assessment 2025	
Transport and Roads Guideline Comments 2025	
Transport and Roads RAG Assessment 2023	
Transport and Roads Guideline Comments 2023	
Transport and Roads RAG Assessment 2021	Amber
Transport and Roads Guideline Comments 2021	Any potential impact on the functioning of trunk roads and/or local roads could be reasonably mitigated.
Noise, Vibration, Odour and Light Pollution RAG Assessment 2026	
Noise, Vibration, Odour and Light Pollution Guideline Comments 2026	
Noise, Vibration, Odour and Light Pollution RAG Assessment 2025	
Noise, Vibration, Odour and Light Pollution Guideline Comments 2025	
Noise, Vibration, Odour and Light Pollution RAG Assessment 2023	
Noise, Vibration, Odour and Light Pollution Guideline Comments 2023	
Noise, Vibration, Odour and Light Pollution RAG Assessment 2021	Amber
Noise, Vibration, Odour and Light Pollution Guideline Comments 2021	The proposed site will be affected by road traffic noise from nearby main roads and will be affected by noise from nearby industrial/commercial activities but is acceptable in principle subject to appropriate detailed design considerations and mitigation.
AQMA RAG Assessment 2026	
Air Quality Officer Comment 2026	
AQMA RAG Assessment 2025	
Air Quality Officer Comment 2025	
AQMA RAG Assessment 2023	
Air Quality Officer Comment 2023	
AQMA RAG Assessment 2021	Green

Air Quality Officer Comment 2021	Site does not lie within an AQMA. Minimal traffic impact on AQMA.
Contaminated Land RAG Assessment 2026	
Contaminated Land Officer Comments 2026	
Contaminated Land RAG Assessment 2025	
Contaminated Land Officer Comments 2025	
Contaminated Land RAG Assessment 2023	
Contaminated Land Officer Comments 2023	
Contaminated Land RAG Assessment 2021	Amber
Contaminated Land Officer Comments 2021	Previous agricultural land use. Potential for historic contamination, conditions required.
<b>Overall Suitability Score</b>	<b>Red</b>
Further constraints	-
Agricultural Land Classification Grade 1 (% overlap)	0
Agricultural Land Classification Grade 2 (% overlap)	100.00
Agricultural Land Classification Grade 3 (% overlap)	0
Agricultural Land Classification Grade 4 (% overlap)	0
Agricultural Land Classification Non Agricultural (% overlap)	0
Agricultural Land Classification Urban (% overlap)	0
Source Protection Zone (% overlap)	0
Highways England Zones	A428
Available	-
Is the site controlled by a developer or landowner who has expressed an intention to develop?	The site was submitted by the landowner and/or site promoter who has confirmed that the site is available for development in the timescales indicated.
Are there known legal or ownership impediments to development?	No

Is there planning permission to develop the site?	Application pending (resolution to grant)for 3,500 dwellings as part of a new mixed use village, but not for this specific site proposal.
When will the site be available for development?	0-5 Years
<b>Available RAG</b>	<b>Green</b>
Achievable	-
Is there a reasonable prospect that the site will be developed?	The land has been promoted by the landowner and or developer and is known to be available for development. The site has a low existing use value and residential development is likely to be economically viable at an appropriate density.
<b>Achievable RAG</b>	<b>Green</b>
Capacity	-
Prevailing Density (weighted) (dwellings per ha)	30
Residential capacity at prevailing density	87
Estimated employment space (m2)	
Estimated start date	0-5 Years
Estimated annual build-out rate (pa)	40-75
Development completion timescales (years)	0-5 Years

## Land at Highfields (phase 2), Caldecote



A map of Land at Highfields (phase 2), Caldecote

Site information	-
Site ID	115618
HELAA Site ID	51599a
Suitable Site Area (ha)	6.04
Ward/Parish	Caldecote
Greenfield or Previously Developed?	Greenfield
Category of site	Dispersal: Villages / Transport Corridor
Category of settlement	Within or adjacent to Group Village
Current use(s)	
Proposed development	Residential
Proposed employment floorspace (m2)	0
Proposed residential capacity	64
Suitability	-
Adopted Development Plan Policies RAG 2026	Amber

Adopted Development Plan Policies Comment 2026	Development of the site has some potential policy constraints, but these could be overcome through the planning application process.
Flood Risk RAG Assessment 2026	Amber
Flood Risk Officer Comment 2026	Flood Zones: Site is wholly within Flood Zone 1.  Climate Change: Site is not within a climate-change-adjusted flood zone.  Surface Water: 7% lies in a 1-in-1,000-year event. 3% lies in a 1-in-100-year event. 3% lies in a 1-in-30-year event.
Flood Risk RAG Assessment 2025	Amber
Flood Risk Officer Comment 2025	Flood Zone: Wholly in Flood Zone 1. Surface Water Flooding: 3% lies in a 1 in 30 year event. 3% lies in a 1 in 100 year event. 7% lies in a 1 in 1000 year event
Flood Risk RAG Assessment 2023	
Flood Risk Officer Comment 2023	
Flood Risk RAG Assessment 2021	Green
Flood Risk Officer Comment 2021	The site is at low risk of flooding (within flood zone 1) and no risk from surface water flooding
Landscape RAG Assessment 2026	
Landscape Comment 2026	
Landscape RAG Assessment 2025	
Landscape Comment 2025	
Landscape RAG Assessment 2023	
Landscape Comment 2023	
Landscape RAG Assessment 2021	Green
Landscape Comment 2021	Development adjoins existing permitted development, limited impacts on the wider landscape. Existing boundary vegetation to be protected, retained and infilled where required.
Biodiversity and Geodiversity RAG Assessment 2026	
Biodiversity and Geodiversity Officer Comments 2026	
Biodiversity and Geodiversity Guideline Comments 2026	
Biodiversity and Geodiversity RAG Assessment 2025	

Biodiversity and Geodiversity Officer Comments 2025	
Biodiversity and Geodiversity Guideline Comments 2025	
Biodiversity and Geodiversity RAG Assessment 2023	
Biodiversity and Geodiversity Officer Comments 2023	
Biodiversity and Geodiversity Guideline Comments 2023	
Biodiversity and Geodiversity RAG Assessment 2021	Amber
Biodiversity and Geodiversity Officer Comments 2021	All residential developments will require consideration of impact on nearby SSSIs. Boundary and adjacent habitats including trees, hedgerows and adjacent woodland may qualify as Habitats of Principal Importance/be of high ecological value and support protected or notable species. Grassland quality will need to be assessed. Otherwise rest of site (arable) is likely to be of low ecological value, although may support farmland birds. Pond within site may support great crested newt (if suitable).
Biodiversity and Geodiversity Guideline Comments 2021	Development of the site may have a detrimental impact on a designated site, or those with a regional or local protection but the impact could be reasonably mitigated or compensated.
Policy RAG Rating 2026	Green
Policy Officer Comment 2026	The site is wholly outside of protected open space. Detrimental open space impacts are not anticipated.
Policy RAG Rating 2025	
Policy Officer Comment 2025	
Policy RAG Rating 2023	
Policy Officer Comment 2023	
Policy RAG Rating 2021	Green
Policy Officer Comments 2021	Site is not on protected open space designation. Any impact of the proposed development could be reasonably mitigated or compensated.
Historic Environment RAG Assessment 2026	
Historic Environment Comments 2026	
Historic Environment RAG Assessment 2025	
Historic Environment Comments 2025	
Historic Environment RAG Assessment 2023	

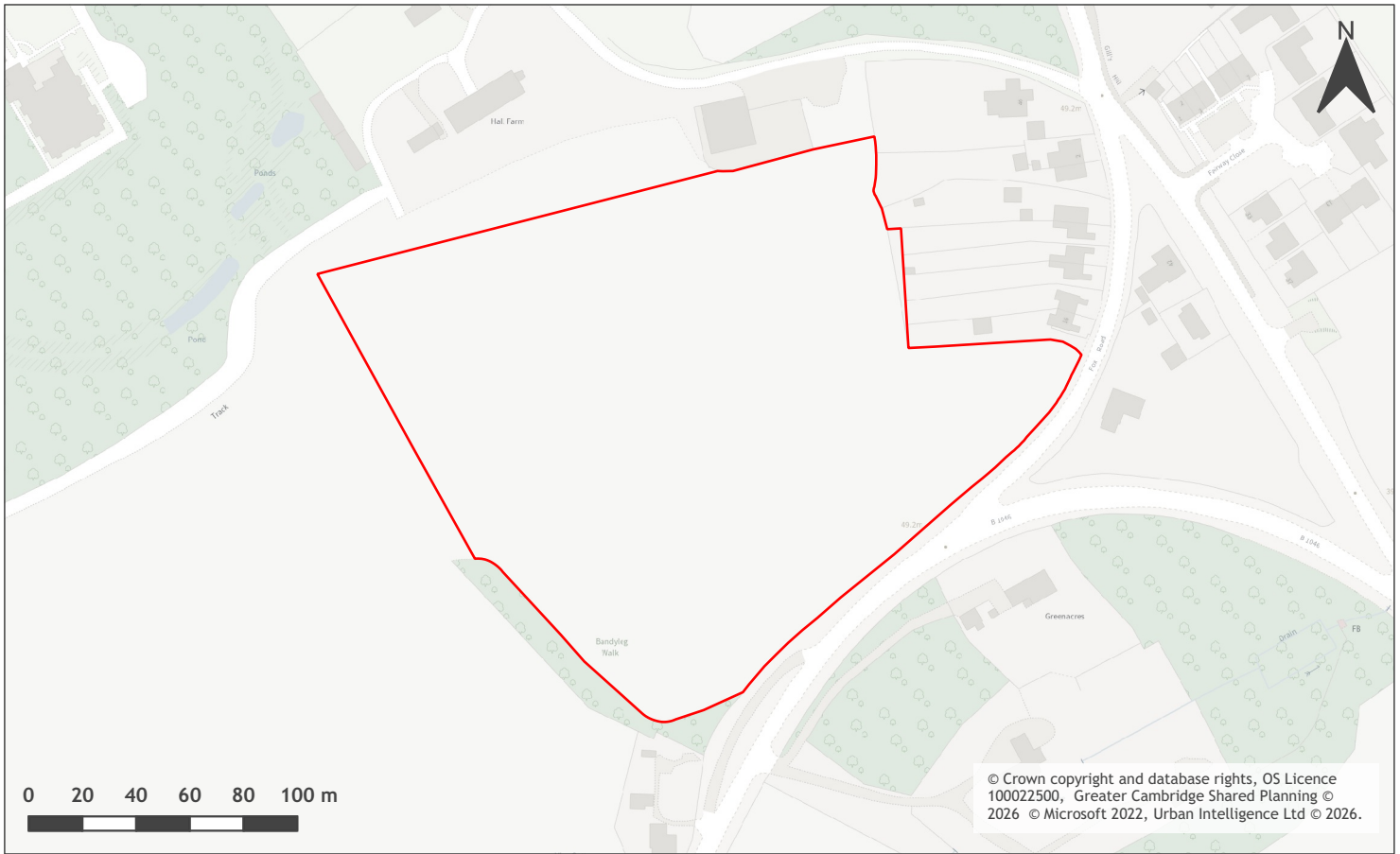
Historic Environment Comments 2023	
Historic Environment RAG Assessment 2021	Green
Historic Environment Comments 2021	Development of the site would have either a neutral or positive impact, but importantly not have a detrimental impact on any designated or non-designated heritage assets.
Archaeology RAG Assessment 2026	
Archaeology Officer Comment 2026	
Archaeology RAG Assessment 2025	
Archaeology Officer Comment 2025	
Archaeology RAG Assessment 2023	
Archaeology Officer Comment 2023	
Archaeology RAG Assessment 2021	Green
Archaeology Officer Comment 2021	Archaeological work has been completed in this area
Accessibility RAG Assessment	Amber
Accessibility Comment	Adequate accessibility to key local services, transport, and employment opportunities.
Site Access RAG Assessment 2026	
Site Access Officer Comment 2026	
Site Access RAG Assessment 2025	
Site Access Officer Comment 2025	
Site Access RAG Assessment 2023	
Site Access Officer Comment 2023	
Site Access RAG Assessment 2021	Amber
Site Access Officer Comment 2021	The proposed site is acceptable in principle subject to detailed design.
Transport and Roads RAG Assessment 2026	
Transport and Roads Guideline Comments 2026	
Transport and Roads RAG Assessment 2025	
Transport and Roads Guideline Comments 2025	

Transport and Roads RAG Assessment 2023	
Transport and Roads Guideline Comments 2023	
Transport and Roads RAG Assessment 2021	Amber
Transport and Roads Guideline Comments 2021	Any potential impact on the functioning of trunk roads and/or local roads could be reasonably mitigated.
Noise, Vibration, Odour and Light Pollution RAG Assessment 2026	
Noise, Vibration, Odour and Light Pollution Guideline Comments 2026	
Noise, Vibration, Odour and Light Pollution RAG Assessment 2025	
Noise, Vibration, Odour and Light Pollution Guideline Comments 2025	
Noise, Vibration, Odour and Light Pollution RAG Assessment 2023	
Noise, Vibration, Odour and Light Pollution Guideline Comments 2023	
Noise, Vibration, Odour and Light Pollution RAG Assessment 2021	Green
Noise, Vibration, Odour and Light Pollution Guideline Comments 2021	The site is capable of being developed to provide healthy internal and external environments in regard to noise / vibration/ odour/ Light Pollution after careful site layout, design and mitigation.
AQMA RAG Assessment 2026	
Air Quality Officer Comment 2026	
AQMA RAG Assessment 2025	
Air Quality Officer Comment 2025	
AQMA RAG Assessment 2023	
Air Quality Officer Comment 2023	
AQMA RAG Assessment 2021	Amber
Air Quality Officer Comment 2021	Site does not lie within an AQMA But is in proximity to Bourn Airfield major development
Contaminated Land RAG Assessment 2026	

Contaminated Land Officer Comments 2026	
Contaminated Land RAG Assessment 2025	
Contaminated Land Officer Comments 2025	
Contaminated Land RAG Assessment 2023	
Contaminated Land Officer Comments 2023	
Contaminated Land RAG Assessment 2021	Amber
Contaminated Land Officer Comments 2021	Previous agricultural land use. Potential for historic contamination, conditions required.
<b>Overall Suitability Score</b>	<b>Amber</b>
Further constraints	-
Agricultural Land Classification Grade 1 (% overlap)	0
Agricultural Land Classification Grade 2 (% overlap)	0
Agricultural Land Classification Grade 3 (% overlap)	100.00
Agricultural Land Classification Grade 4 (% overlap)	0
Agricultural Land Classification Non Agricultural (% overlap)	0
Agricultural Land Classification Urban (% overlap)	0
Source Protection Zone (% overlap)	0
Highways England Zones	A428
Available	-
Is the site controlled by a developer or landowner who has expressed an intention to develop?	The site has a recent planning history and is therefore considered to be available for development.
Are there known legal or ownership impediments to development?	No
Is there planning permission to develop the site?	No relevant recent planning history
When will the site be available for development?	0-5 Years

<b>Available RAG</b>	<b>Green</b>
Achievable	-
Is there a reasonable prospect that the site will be developed?	The land has been promoted by the landowner and or developer and therefore it is available for development. The site has a low existing use value and residential development is likely to be economically viable at an appropriate density.
<b>Achievable RAG</b>	<b>Green</b>
Capacity	-
Prevailing Density (weighted) (dwellings per ha)	30
Residential capacity at prevailing density	127
Estimated employment space (m2)	
Estimated start date	0-5 Years
Estimated annual build-out rate (pa)	40-75
Development completion timescales (years)	0-5 Years

## Land west of Fox Road, Bourn



A map of Land west of Fox Road, Bourn

Site information	-
Site ID	115640
HELAA Site ID	59395
Suitable Site Area (ha)	3.38
Ward/Parish	Caldecote
Greenfield or Previously Developed?	Greenfield
Category of site	Dispersal: Villages
Category of settlement	Within or adjacent to Group Village
Current use(s)	
Proposed development	Residential
Proposed employment floorspace (m2)	0
Proposed residential capacity	30-50
Suitability	-
Adopted Development Plan Policies RAG 2026	Amber

Adopted Development Plan Policies Comment 2026	Development of the site has some potential policy constraints, but these could be overcome through the planning application process.
Flood Risk RAG Assessment 2026	
Flood Risk Officer Comment 2026	
Flood Risk RAG Assessment 2025	Green
Flood Risk Officer Comment 2025	Flood Zone: Wholly in Flood Zone 1. Surface Water Flooding: None
Flood Risk RAG Assessment 2023	Green
Flood Risk Officer Comment 2023	The site is at low risk of flooding (within flood zone 1) and no risk from surface water flooding).
Flood Risk RAG Assessment 2021	
Flood Risk Officer Comment 2021	
Landscape RAG Assessment 2026	
Landscape Comment 2026	
Landscape RAG Assessment 2025	
Landscape Comment 2025	
Landscape RAG Assessment 2023	Amber
Landscape Comment 2023	The site is open to views across from nearby roads with a view to the spire of St Helena and St Marys Church from Fox Road. A public footpath crosses the site at a diagonal and ends ultimately at the church. The site is influenced by its adjacency to a Historic Park and Garden, a listed building, the Conservation area, and Tree Preservation Orders and falls outside of, but adjacent to the Development Framework. If development were to occur, mitigation for impacts to views would be required and setbacks from sensitive edges such as tree woodlands and back garden fences. The footpath should be retained as a ped/cycle link to the village centre and view corridor to the church spire. The very low potential density should suit this approach.
Landscape RAG Assessment 2021	
Landscape Comment 2021	
Biodiversity and Geodiversity RAG Assessment 2026	
Biodiversity and Geodiversity Officer Comments 2026	
Biodiversity and Geodiversity Guideline Comments 2026	

Biodiversity and Geodiversity RAG Assessment 2025	
Biodiversity and Geodiversity Officer Comments 2025	
Biodiversity and Geodiversity Guideline Comments 2025	
Biodiversity and Geodiversity RAG Assessment 2023	Amber
Biodiversity and Geodiversity Officer Comments 2023	All new housing developments will require assessment of increased visitor pressure on nearby SSSIs. Boundary habitat contains deciduous woodland and wood-pasture and parkland Priority habitats, which will contain high ecological value and/or support protected or notable species. Otherwise arable habitats likely to be of low ecological value but potential to support breeding and wintering populations of farmland birds.
Biodiversity and Geodiversity Guideline Comments 2023	Development of the site may have a detrimental impact on a designated site, or those with a regional or local protection but the impact could be reasonably mitigated or compensated.
Biodiversity and Geodiversity RAG Assessment 2021	
Biodiversity and Geodiversity Officer Comments 2021	
Biodiversity and Geodiversity Guideline Comments 2021	
Policy RAG Rating 2026	
Policy Officer Comment 2026	
Policy RAG Rating 2025	
Policy Officer Comment 2025	
Policy RAG Rating 2023	Green
Policy Officer Comment 2023	Site is not on protected open space designation. Any impact of the proposed development could be reasonably mitigated or compensated.
Policy RAG Rating 2021	
Policy Officer Comments 2021	
Historic Environment RAG Assessment 2026	
Historic Environment Comments 2026	
Historic Environment RAG Assessment 2025	
Historic Environment Comments 2025	

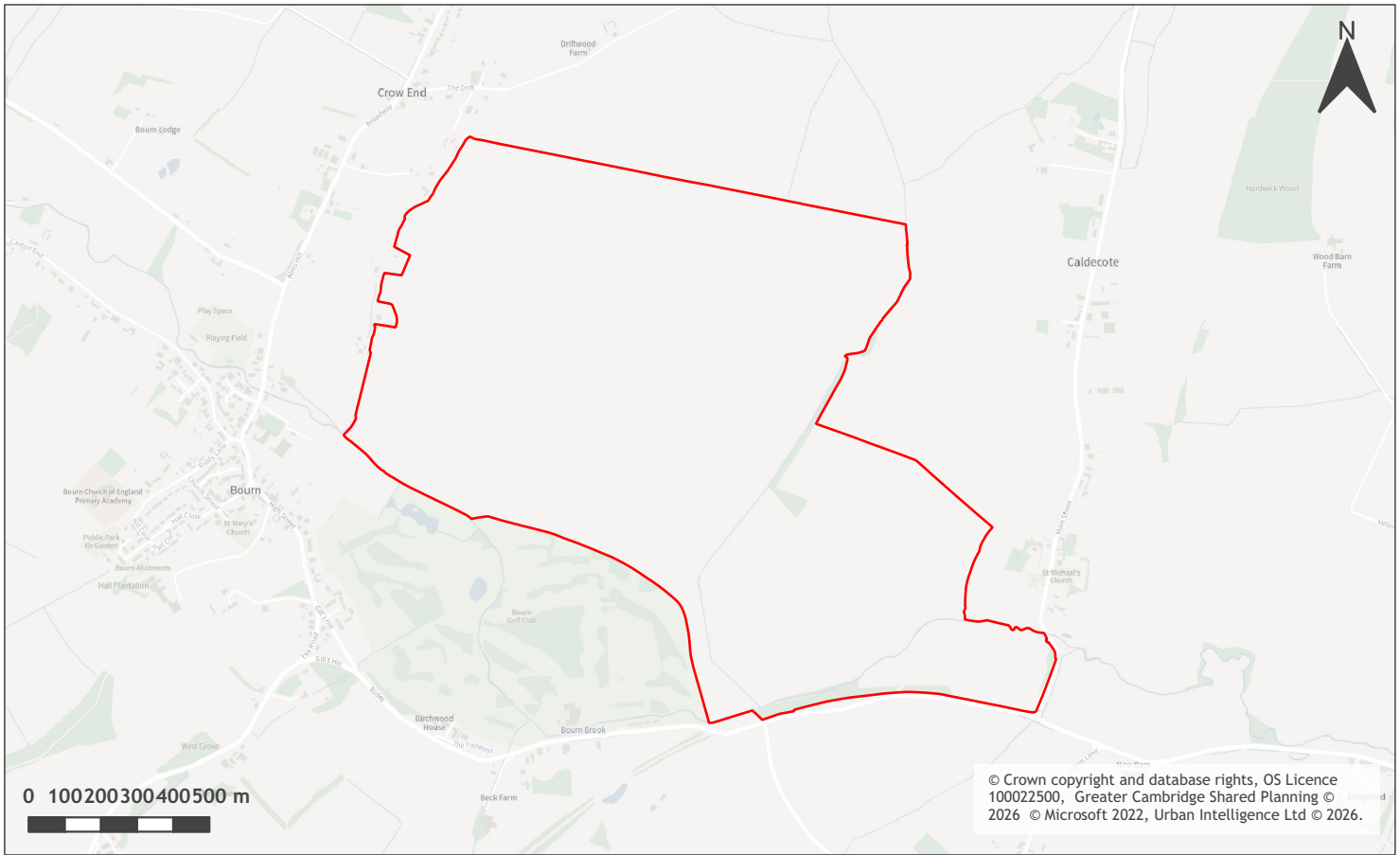
Historic Environment RAG Assessment 2023	Red
Historic Environment Comments 2023	This site lies to the south of the Grade II* Bourn Hall, the Grade II Registered Park and Garden of Bourn Hall and the Scheduled Ancient Monument of the Bailey Castle, ringworks and remains of a former 17th century garden. The description of the Park Garden includes the views from the park to the south are of open agricultural fields. This site forms the setting to both the Hall and its gardens and the Scheduled Ancient Monument (SAM) and residential development of 30-50 houses has the potential to harm that setting and significance of these heritage assets. Development of the site would cause substantial harm, or severe or significant "Less than substantial harm" to a designated heritage asset or the setting of a designated heritage asset which cannot be reasonably mitigated.
Historic Environment RAG Assessment 2021	
Historic Environment Comments 2021	
Archaeology RAG Assessment 2026	
Archaeology Officer Comment 2026	
Archaeology RAG Assessment 2025	
Archaeology Officer Comment 2025	
Archaeology RAG Assessment 2023	Red
Archaeology Officer Comment 2023	Site borders Bourn Hall, the nationally important site of a ringwork and bailey castle and 17th century formal garden
Archaeology RAG Assessment 2021	
Archaeology Officer Comment 2021	
Accessibility RAG Assessment	Amber
Accessibility Comment	Adequate accessibility to key local services, transport, and employment opportunities.
Site Access RAG Assessment 2026	
Site Access Officer Comment 2026	
Site Access RAG Assessment 2025	
Site Access Officer Comment 2025	
Site Access RAG Assessment 2023	Amber
Site Access Officer Comment 2023	The proposed site is acceptable in principle, subject to detailed design at a planning application stage.
Site Access RAG Assessment 2021	

Site Access Officer Comment 2021	
Transport and Roads RAG Assessment 2026	
Transport and Roads Guideline Comments 2026	
Transport and Roads RAG Assessment 2025	
Transport and Roads Guideline Comments 2025	
Transport and Roads RAG Assessment 2023	Green
Transport and Roads Guideline Comments 2023	Based on the nature and scale of the proposed development, there are no substantial roads and transport impacts identified at this stage.
Transport and Roads RAG Assessment 2021	
Transport and Roads Guideline Comments 2021	
Noise, Vibration, Odour and Light Pollution RAG Assessment 2026	
Noise, Vibration, Odour and Light Pollution Guideline Comments 2026	
Noise, Vibration, Odour and Light Pollution RAG Assessment 2025	
Noise, Vibration, Odour and Light Pollution Guideline Comments 2025	
Noise, Vibration, Odour and Light Pollution RAG Assessment 2023	Amber
Noise, Vibration, Odour and Light Pollution Guideline Comments 2023	The proposed site will be affected by road traffic noise from nearby main roads but is acceptable in principle subject to appropriate detailed design considerations and mitigation. Detailed site specific assessments will be required for any future planning applications at this location.
Noise, Vibration, Odour and Light Pollution RAG Assessment 2021	
Noise, Vibration, Odour and Light Pollution Guideline Comments 2021	
AQMA RAG Assessment 2026	
Air Quality Officer Comment 2026	
AQMA RAG Assessment 2025	
Air Quality Officer Comment 2025	

AQMA RAG Assessment 2023	Green
Air Quality Officer Comment 2023	The site does not lie within an AQMA and there will be minimal traffic impact on AQMA.
AQMA RAG Assessment 2021	
Air Quality Officer Comment 2021	
Contaminated Land RAG Assessment 2026	
Contaminated Land Officer Comments 2026	
Contaminated Land RAG Assessment 2025	
Contaminated Land Officer Comments 2025	
Contaminated Land RAG Assessment 2023	Amber
Contaminated Land Officer Comments 2023	The site has the potential for historic contamination and, therefore, planning conditions will be required.
Contaminated Land RAG Assessment 2021	
Contaminated Land Officer Comments 2021	
<b>Overall Suitability Score</b>	<b>Red</b>
Further constraints	-
Agricultural Land Classification Grade 1 (% overlap)	0
Agricultural Land Classification Grade 2 (% overlap)	0
Agricultural Land Classification Grade 3 (% overlap)	100.00
Agricultural Land Classification Grade 4 (% overlap)	0
Agricultural Land Classification Non Agricultural (% overlap)	0
Agricultural Land Classification Urban (% overlap)	0
Source Protection Zone (% overlap)	0
Highways England Zones	A428
Available	-

Is the site controlled by a developer or landowner who has expressed an intention to develop?	The site was submitted by the landowner and/or site promoter who has confirmed that the site is available for development in the timescales indicated.
Are there known legal or ownership impediments to development?	No
Is there planning permission to develop the site?	No relevant recent planning history
When will the site be available for development?	0-5 Years
<b>Available RAG</b>	<b>Green</b>
Achievable	-
Is there a reasonable prospect that the site will be developed?	The land has been promoted by the landowner and or developer and is known to be available for development. The site has a low existing use value and residential development is likely to be economically viable at an appropriate density.
<b>Achievable RAG</b>	<b>Green</b>
Capacity	-
Prevailing Density (weighted) (dwellings per ha)	30
Residential capacity at prevailing density	81
Estimated employment space (m2)	
Estimated start date	0-5 Years
Estimated annual build-out rate (pa)	40-75
Development completion timescales (years)	0-5 Years

## Land north east of Bourn



A map of Land north east of Bourn

Site information	-
Site ID	115641
HELAA Site ID	51612
Suitable Site Area (ha)	180.17
Ward/Parish	Caldecote
Greenfield or Previously Developed?	Greenfield
Category of site	Growth around transport nodes: Cambourne Area
Category of settlement	Not within or adjacent to an existing settlement
Current use(s)	
Proposed development	Residential
Proposed employment floorspace (m2)	0
Proposed residential capacity	3500
Suitability	-
Adopted Development Plan Policies RAG 2026	Amber

Adopted Development Plan Policies Comment 2026	Development of the site has some potential policy constraints, but these could be overcome through the planning application process.
Flood Risk RAG Assessment 2026	
Flood Risk Officer Comment 2026	
Flood Risk RAG Assessment 2025	Amber
Flood Risk Officer Comment 2025	Flood Zone: Partly in Flood Zone 2 (1%). Partly in Flood Zone 3 (5%). Surface Water Flooding: 1% lies in a 1 in 30 year event. 1% lies in a 1 in 100 year event. 3% lies in a 1 in 1000 year event
Flood Risk RAG Assessment 2023	
Flood Risk Officer Comment 2023	
Flood Risk RAG Assessment 2021	Amber
Flood Risk Officer Comment 2021	The site contains areas at high, or medium risk from surface water flooding and/or the site contains some land in Flood Zones 2 and/or 3 but there is sufficient land in Flood Zone 1 to accommodate at least 5 additional dwellings or an increase of 500 square metres of employment floorspace.
Landscape RAG Assessment 2026	
Landscape Comment 2026	
Landscape RAG Assessment 2025	
Landscape Comment 2025	
Landscape RAG Assessment 2023	
Landscape Comment 2023	
Landscape RAG Assessment 2021	Red
Landscape Comment 2021	Development in this location would significantly alter the size, shape and significance of Bourn as a settlement. To some extent, the site is 'separated' from Bourn by a series of large paddocks and estate plots such that a strip of 'countryside buffer' could be achieved, however, the site would constitute a new village on its own. Any development would need to be separated from Bourn such that it does not appear as a large agglomeration of development.
Biodiversity and Geodiversity RAG Assessment 2026	
Biodiversity and Geodiversity Officer Comments 2026	
Biodiversity and Geodiversity Guideline Comments 2026	

Biodiversity and Geodiversity RAG Assessment 2025	
Biodiversity and Geodiversity Officer Comments 2025	
Biodiversity and Geodiversity Guideline Comments 2025	
Biodiversity and Geodiversity RAG Assessment 2023	
Biodiversity and Geodiversity Officer Comments 2023	
Biodiversity and Geodiversity Guideline Comments 2023	
Biodiversity and Geodiversity RAG Assessment 2021	Amber
Biodiversity and Geodiversity Officer Comments 2021	All residential developments would require consideration of recreational impacts on nearby SSSIs. All development would require consultation with Natural England in relation to indirect impacts on nearby SSSIs (closest is 610m). Kingston Amenity Area Local Nature Reserve and Cambridge-Bedford Disused Railway County Wildlife site are within the southern boundary. Any impact on this site would be unacceptable. Amber assumes that a standoff area to this feature and alternative green space can be accommodated. Boundary hedgerows, trees and watercourses including Bourn Brook may qualify as Habitats of Principal Importance/be of high ecological value and support protected and notable species. Bourn Brook in particular would require careful consideration as this bisects the site; there are water vole and kingfisher records for the Brook. Arable habitats likely to be of low ecological value, although may support farmland bird populations. Building may support roosting bats and ponds within 250m may support great crested newt (if suitable).
Biodiversity and Geodiversity Guideline Comments 2021	Development of the site may have a detrimental impact on a designated site, or those with a regional or local protection but the impact could be reasonably mitigated or compensated.
Policy RAG Rating 2026	
Policy Officer Comment 2026	
Policy RAG Rating 2025	
Policy Officer Comment 2025	
Policy RAG Rating 2023	
Policy Officer Comment 2023	
Policy RAG Rating 2021	Green
Policy Officer Comments 2021	Site is not on protected open space designation. Any impact of the proposed development could be reasonably mitigated or compensated.

Historic Environment RAG Assessment 2026	
Historic Environment Comments 2026	
Historic Environment RAG Assessment 2025	
Historic Environment Comments 2025	
Historic Environment RAG Assessment 2023	
Historic Environment Comments 2023	
Historic Environment RAG Assessment 2021	Amber
Historic Environment Comments 2021	Development of the site could have a detrimental impact on designated heritage assets either on or close to the site. The impact could be reasonably mitigated but could impact on siting and heights of buildings.
Archaeology RAG Assessment 2026	
Archaeology Officer Comment 2026	
Archaeology RAG Assessment 2025	
Archaeology Officer Comment 2025	
Archaeology RAG Assessment 2023	
Archaeology Officer Comment 2023	
Archaeology RAG Assessment 2021	Amber
Archaeology Officer Comment 2021	Located in a landscape with extensive late prehistoric and Roman archaeology. Some evidence for medieval activity also known in the area
Accessibility RAG Assessment	Green
Accessibility Comment	Adequate accessibility to key local services, transport, and employment opportunities. Proposed development would require accompanying primary school, secondary school, local centre/employment provision, community centre, health centre and district centre/superstore.
Site Access RAG Assessment 2026	
Site Access Officer Comment 2026	
Site Access RAG Assessment 2025	
Site Access Officer Comment 2025	
Site Access RAG Assessment 2023	
Site Access Officer Comment 2023	

Site Access RAG Assessment 2021	Amber
Site Access Officer Comment 2021	The proposed site is acceptable in principle subject to detailed design.
Transport and Roads RAG Assessment 2026	
Transport and Roads Guideline Comments 2026	
Transport and Roads RAG Assessment 2025	
Transport and Roads Guideline Comments 2025	
Transport and Roads RAG Assessment 2023	
Transport and Roads Guideline Comments 2023	
Transport and Roads RAG Assessment 2021	Green
Transport and Roads Guideline Comments 2021	Development of the site will not have a detrimental impact on the functioning of trunk roads and/or local roads.
Noise, Vibration, Odour and Light Pollution RAG Assessment 2026	
Noise, Vibration, Odour and Light Pollution Guideline Comments 2026	
Noise, Vibration, Odour and Light Pollution RAG Assessment 2025	
Noise, Vibration, Odour and Light Pollution Guideline Comments 2025	
Noise, Vibration, Odour and Light Pollution RAG Assessment 2023	
Noise, Vibration, Odour and Light Pollution Guideline Comments 2023	
Noise, Vibration, Odour and Light Pollution RAG Assessment 2021	Amber
Noise, Vibration, Odour and Light Pollution Guideline Comments 2021	The site is capable of being developed to provide healthy internal and external environments in regard to noise / vibration/ odour/ Light Pollution after careful site layout, design and mitigation.
AQMA RAG Assessment 2026	
Air Quality Officer Comment 2026	
AQMA RAG Assessment 2025	

Air Quality Officer Comment 2025	
AQMA RAG Assessment 2023	
Air Quality Officer Comment 2023	
AQMA RAG Assessment 2021	Amber
Air Quality Officer Comment 2021	Large site and lots of residential units - potential for AQMA traffic impact without mitigation
Contaminated Land RAG Assessment 2026	
Contaminated Land Officer Comments 2026	
Contaminated Land RAG Assessment 2025	
Contaminated Land Officer Comments 2025	
Contaminated Land RAG Assessment 2023	
Contaminated Land Officer Comments 2023	
Contaminated Land RAG Assessment 2021	Amber
Contaminated Land Officer Comments 2021	Potential for historic contamination, conditions required.
<b>Overall Suitability Score</b>	<b>Red</b>
Further constraints	-
Agricultural Land Classification Grade 1 (% overlap)	0
Agricultural Land Classification Grade 2 (% overlap)	83.34
Agricultural Land Classification Grade 3 (% overlap)	16.66
Agricultural Land Classification Grade 4 (% overlap)	0
Agricultural Land Classification Non Agricultural (% overlap)	0
Agricultural Land Classification Urban (% overlap)	0
Source Protection Zone (% overlap)	1.27
Highways England Zones	A428
Available	-

Is the site controlled by a developer or landowner who has expressed an intention to develop?	The site was submitted by the landowner and/or site promoter who has confirmed that the site is available for development in the timescales indicated.
Are there known legal or ownership impediments to development?	No
Is there planning permission to develop the site?	No relevant recent planning history
When will the site be available for development?	6-10 Years
<b>Available RAG</b>	<b>Green</b>
Achievable	-
Is there a reasonable prospect that the site will be developed?	The land has been promoted by the landowner and or developer and is known to be available for development. The site has a low existing use value and residential development is likely to be economically viable at an appropriate density.
<b>Achievable RAG</b>	<b>Green</b>
Capacity	-
Prevailing Density (weighted) (dwellings per ha)	30
Residential capacity at prevailing density	2703
Estimated employment space (m2)	
Estimated start date	6-10 Years
Estimated annual build-out rate (pa)	225-230
Development completion timescales (years)	11-15 Years

## Land east of Alms Hill, Bourn



A map of Land east of Alms Hill, Bourn

Site information	-
Site ID	115642
HELAA Site ID	40542
Suitable Site Area (ha)	0.71
Ward/Parish	Caldecote
Greenfield or Previously Developed?	Greenfield
Category of site	Dispersal: Villages
Category of settlement	Not within or adjacent to an existing settlement
Current use(s)	
Proposed development	Residential
Proposed employment floorspace (m <sup>2</sup> )	0
Proposed residential capacity	6
Suitability	-
Adopted Development Plan Policies RAG 2026	Amber

Adopted Development Plan Policies Comment 2026	Development of the site has some potential policy constraints, but these could be overcome through the planning application process.
Flood Risk RAG Assessment 2026	
Flood Risk Officer Comment 2026	
Flood Risk RAG Assessment 2025	Green
Flood Risk Officer Comment 2025	Flood Zone: Wholly in Flood Zone 1. Surface Water Flooding: None
Flood Risk RAG Assessment 2023	
Flood Risk Officer Comment 2023	
Flood Risk RAG Assessment 2021	Green
Flood Risk Officer Comment 2021	The site is at low risk of flooding (within flood zone 1) and no risk from surface water flooding
Landscape RAG Assessment 2026	
Landscape Comment 2026	
Landscape RAG Assessment 2025	
Landscape Comment 2025	
Landscape RAG Assessment 2023	
Landscape Comment 2023	
Landscape RAG Assessment 2021	Red
Landscape Comment 2021	The site is part of an existing grass field located to the north of the village of Bourn. Views are limited due to surrounding mature vegetation. Development would have a significant adverse impact and would not reflect nor respect the existing settlement character. Even with landscape mitigation measures development would still have a detrimental impact. Residential numbers would need to be reduced significantly to reflect existing pattern.
Biodiversity and Geodiversity RAG Assessment 2026	
Biodiversity and Geodiversity Officer Comments 2026	
Biodiversity and Geodiversity Guideline Comments 2026	
Biodiversity and Geodiversity RAG Assessment 2025	

Biodiversity and Geodiversity Officer Comments 2025	
Biodiversity and Geodiversity Guideline Comments 2025	
Biodiversity and Geodiversity RAG Assessment 2023	
Biodiversity and Geodiversity Officer Comments 2023	
Biodiversity and Geodiversity Guideline Comments 2023	
Biodiversity and Geodiversity RAG Assessment 2021	Amber
Biodiversity and Geodiversity Officer Comments 2021	All new housing developments will require assessment of increased visitor pressure on nearby SSSI, and all non-householder applications will require consultation with Natural England regarding Eversden and Wimpole Woods SAC. There are no apparent priority habitats within the site; however, there are grasslands, hedges, and wooded boundaries on site that are likely to have ecological value. Applications may find provision of a 10% net gain in biodiversity difficult within their red line boundaries and may need to find off-site compensation to comply with up-coming National legislation and developing local policies.
Biodiversity and Geodiversity Guideline Comments 2021	Development of the site may have a detrimental impact on a designated site, or those with a regional or local protection but the impact could be reasonably mitigated or compensated.
Policy RAG Rating 2026	
Policy Officer Comment 2026	
Policy RAG Rating 2025	
Policy Officer Comment 2025	
Policy RAG Rating 2023	
Policy Officer Comment 2023	
Policy RAG Rating 2021	Green
Policy Officer Comments 2021	Site is not on protected open space designation. Any impact of the proposed development could be reasonably mitigated or compensated.
Historic Environment RAG Assessment 2026	
Historic Environment Comments 2026	
Historic Environment RAG Assessment 2025	
Historic Environment Comments 2025	
Historic Environment RAG Assessment 2023	

Historic Environment Comments 2023	
Historic Environment RAG Assessment 2021	Amber
Historic Environment Comments 2021	This site has a few varied residential houses facing Alms Hill to the north but is surrounded by heritage assets to the west, east and south. The proposal shows development along the roadside which continues the development pattern but at a much higher density. which would alter the character and setting of the surrounding heritage assets.
Archaeology RAG Assessment 2026	
Archaeology Officer Comment 2026	
Archaeology RAG Assessment 2025	
Archaeology Officer Comment 2025	
Archaeology RAG Assessment 2023	
Archaeology Officer Comment 2023	
Archaeology RAG Assessment 2021	Amber
Archaeology Officer Comment 2021	Located to the north of the Scheduled Moulton Hills barrows, with a likelihood of associated archaeology
Accessibility RAG Assessment	Amber
Accessibility Comment	Adequate accessibility to key local services, transport, and employment opportunities.
Site Access RAG Assessment 2026	
Site Access Officer Comment 2026	
Site Access RAG Assessment 2025	
Site Access Officer Comment 2025	
Site Access RAG Assessment 2023	
Site Access Officer Comment 2023	
Site Access RAG Assessment 2021	Red
Site Access Officer Comment 2021	The access link to the public highway is unsuitable to serve the number of units that are being proposed.
Transport and Roads RAG Assessment 2026	
Transport and Roads Guideline Comments 2026	
Transport and Roads RAG Assessment 2025	

Transport and Roads Guideline Comments 2025	
Transport and Roads RAG Assessment 2023	
Transport and Roads Guideline Comments 2023	
Transport and Roads RAG Assessment 2021	Green
Transport and Roads Guideline Comments 2021	Development of the site will not have a detrimental impact on the functioning of trunk roads and/or local roads.
Noise, Vibration, Odour and Light Pollution RAG Assessment 2026	
Noise, Vibration, Odour and Light Pollution Guideline Comments 2026	
Noise, Vibration, Odour and Light Pollution RAG Assessment 2025	
Noise, Vibration, Odour and Light Pollution Guideline Comments 2025	
Noise, Vibration, Odour and Light Pollution RAG Assessment 2023	
Noise, Vibration, Odour and Light Pollution Guideline Comments 2023	
Noise, Vibration, Odour and Light Pollution RAG Assessment 2021	Amber
Noise, Vibration, Odour and Light Pollution Guideline Comments 2021	The site is capable of being developed to provide healthy internal and external environments in regard to noise / vibration/ odour/ Light Pollution after careful site layout, design and mitigation.
AQMA RAG Assessment 2026	
Air Quality Officer Comment 2026	
AQMA RAG Assessment 2025	
Air Quality Officer Comment 2025	
AQMA RAG Assessment 2023	
Air Quality Officer Comment 2023	
AQMA RAG Assessment 2021	Green
Air Quality Officer Comment 2021	Site does not lie within an AQMA. Minimal traffic impact on AQMA.

Contaminated Land RAG Assessment 2026	
Contaminated Land Officer Comments 2026	
Contaminated Land RAG Assessment 2025	
Contaminated Land Officer Comments 2025	
Contaminated Land RAG Assessment 2023	
Contaminated Land Officer Comments 2023	
Contaminated Land RAG Assessment 2021	Amber
Contaminated Land Officer Comments 2021	Potential for historic contamination, conditions required.
<b>Overall Suitability Score</b>	<b>Red</b>
Further constraints	-
Agricultural Land Classification Grade 1 (% overlap)	0
Agricultural Land Classification Grade 2 (% overlap)	100.00
Agricultural Land Classification Grade 3 (% overlap)	0
Agricultural Land Classification Grade 4 (% overlap)	0
Agricultural Land Classification Non Agricultural (% overlap)	0
Agricultural Land Classification Urban (% overlap)	0
Source Protection Zone (% overlap)	100.00
Highways England Zones	A428
Available	-
Is the site controlled by a developer or landowner who has expressed an intention to develop?	The site was submitted by the landowner and/or site promoter who has confirmed that the site is available for development in the timescales indicated.
Are there known legal or ownership impediments to development?	No
Is there planning permission to develop the site?	No relevant recent planning history

When will the site be available for development?	0-5 Years
<b>Available RAG</b>	<b>Green</b>
Achievable	-
Is there a reasonable prospect that the site will be developed?	The land has been promoted by the landowner and or developer and is known to be available for development. The site has a low existing use value and residential development is likely to be economically viable at an appropriate density.
<b>Achievable RAG</b>	<b>Green</b>
Capacity	-
Prevailing Density (weighted) (dwellings per ha)	30
Residential capacity at prevailing density	20
Estimated employment space (m2)	
Estimated start date	0-5 Years
Estimated annual build-out rate (pa)	40-75
Development completion timescales (years)	0-5 Years

## Land adjacent to 37 Broadway, Bourn



A map of Land adjacent to 37 Broadway, Bourn

Site information	-
Site ID	115643
HELAA Site ID	40043
Suitable Site Area (ha)	1.82
Ward/Parish	Caldecote
Greenfield or Previously Developed?	Greenfield
Category of site	Dispersal: Villages
Category of settlement	Not within or adjacent to an existing settlement
Current use(s)	
Proposed development	Residential
Proposed employment floorspace (m2)	0
Proposed residential capacity	40
Suitability	-
Adopted Development Plan Policies RAG 2026	Amber

Adopted Development Plan Policies Comment 2026	Development of the site has some potential policy constraints, but these could be overcome through the planning application process.
Flood Risk RAG Assessment 2026	
Flood Risk Officer Comment 2026	
Flood Risk RAG Assessment 2025	Amber
Flood Risk Officer Comment 2025	Flood Zone: Wholly in Flood Zone 1. Surface Water Flooding: 1% lies in a 1 in 30 year event. 1% lies in a 1 in 100 year event. 5% lies in a 1 in 1000 year event
Flood Risk RAG Assessment 2023	
Flood Risk Officer Comment 2023	
Flood Risk RAG Assessment 2021	Green
Flood Risk Officer Comment 2021	The site is at low risk of flooding (within flood zone 1) and no risk from surface water flooding
Landscape RAG Assessment 2026	
Landscape Comment 2026	
Landscape RAG Assessment 2025	
Landscape Comment 2025	
Landscape RAG Assessment 2023	
Landscape Comment 2023	
Landscape RAG Assessment 2021	Red
Landscape Comment 2021	Development upon the site would have a significant adverse impact upon the settlement and landscape character, views and visual amenity.
Biodiversity and Geodiversity RAG Assessment 2026	
Biodiversity and Geodiversity Officer Comments 2026	
Biodiversity and Geodiversity Guideline Comments 2026	
Biodiversity and Geodiversity RAG Assessment 2025	
Biodiversity and Geodiversity Officer Comments 2025	
Biodiversity and Geodiversity Guideline Comments 2025	

Biodiversity and Geodiversity RAG Assessment 2023	
Biodiversity and Geodiversity Officer Comments 2023	
Biodiversity and Geodiversity Guideline Comments 2023	
Biodiversity and Geodiversity RAG Assessment 2021	Amber
Biodiversity and Geodiversity Officer Comments 2021	All planning applications outside of existing settlement boundaries likely to require consultation with Natural England. All residential developments will need to consider recreational impact on nearby SSSIs. Boundary drains may be of ecological value and support protected or notable species. Woodland to north may qualify as Habitat of Principal Importance but buffer could be provided. Otherwise arable habitats likely to be of low ecological value, although farmland birds may be present.
Biodiversity and Geodiversity Guideline Comments 2021	Development of the site may have a detrimental impact on a designated site, or those with a regional or local protection but the impact could be reasonably mitigated or compensated.
Policy RAG Rating 2026	
Policy Officer Comment 2026	
Policy RAG Rating 2025	
Policy Officer Comment 2025	
Policy RAG Rating 2023	
Policy Officer Comment 2023	
Policy RAG Rating 2021	Green
Policy Officer Comments 2021	Site is not on protected open space designation. Any impact of the proposed development could be reasonably mitigated or compensated.
Historic Environment RAG Assessment 2026	
Historic Environment Comments 2026	
Historic Environment RAG Assessment 2025	
Historic Environment Comments 2025	
Historic Environment RAG Assessment 2023	
Historic Environment Comments 2023	
Historic Environment RAG Assessment 2021	Amber

Historic Environment Comments 2021	Development of the site could have a detrimental impact on the setting of the Conservation Area. The extent of the impact would depend on design layout and landscaping. It is likely that the impacts could be mitigated.
Archaeology RAG Assessment 2026	
Archaeology Officer Comment 2026	
Archaeology RAG Assessment 2025	
Archaeology Officer Comment 2025	
Archaeology RAG Assessment 2023	
Archaeology Officer Comment 2023	
Archaeology RAG Assessment 2021	Amber
Archaeology Officer Comment 2021	Located adjacent to a cropmark complex of probable Iron Age settlement
Accessibility RAG Assessment	Amber
Accessibility Comment	Adequate accessibility to key local services, transport, and employment opportunities.
Site Access RAG Assessment 2026	
Site Access Officer Comment 2026	
Site Access RAG Assessment 2025	
Site Access Officer Comment 2025	
Site Access RAG Assessment 2023	
Site Access Officer Comment 2023	
Site Access RAG Assessment 2021	Amber
Site Access Officer Comment 2021	The proposed site is acceptable in principle subject to detailed design.
Transport and Roads RAG Assessment 2026	
Transport and Roads Guideline Comments 2026	
Transport and Roads RAG Assessment 2025	
Transport and Roads Guideline Comments 2025	
Transport and Roads RAG Assessment 2023	

Transport and Roads Guideline Comments 2023	
Transport and Roads RAG Assessment 2021	Amber
Transport and Roads Guideline Comments 2021	Any potential impact on the functioning of trunk roads and/or local roads could be reasonably mitigated.
Noise, Vibration, Odour and Light Pollution RAG Assessment 2026	
Noise, Vibration, Odour and Light Pollution Guideline Comments 2026	
Noise, Vibration, Odour and Light Pollution RAG Assessment 2025	
Noise, Vibration, Odour and Light Pollution Guideline Comments 2025	
Noise, Vibration, Odour and Light Pollution RAG Assessment 2023	
Noise, Vibration, Odour and Light Pollution Guideline Comments 2023	
Noise, Vibration, Odour and Light Pollution RAG Assessment 2021	Amber
Noise, Vibration, Odour and Light Pollution Guideline Comments 2021	The proposed site will be affected by road traffic noise from nearby main roads but is acceptable in principle subject to appropriate detailed design considerations and mitigation. The site is capable of being developed in regard to vibration/ odour/ light Pollution after careful site layout, design and mitigation.
AQMA RAG Assessment 2026	
Air Quality Officer Comment 2026	
AQMA RAG Assessment 2025	
Air Quality Officer Comment 2025	
AQMA RAG Assessment 2023	
Air Quality Officer Comment 2023	
AQMA RAG Assessment 2021	Green
Air Quality Officer Comment 2021	Site does not lie within an AQMA. Minimal traffic impact on AQMA.
Contaminated Land RAG Assessment 2026	
Contaminated Land Officer Comments 2026	

Contaminated Land RAG Assessment 2025	
Contaminated Land Officer Comments 2025	
Contaminated Land RAG Assessment 2023	
Contaminated Land Officer Comments 2023	
Contaminated Land RAG Assessment 2021	Amber
Contaminated Land Officer Comments 2021	Potential for historic contamination, conditions required.
<b>Overall Suitability Score</b>	<b>Red</b>
Further constraints	-
Agricultural Land Classification Grade 1 (% overlap)	0
Agricultural Land Classification Grade 2 (% overlap)	100.00
Agricultural Land Classification Grade 3 (% overlap)	0
Agricultural Land Classification Grade 4 (% overlap)	0
Agricultural Land Classification Non Agricultural (% overlap)	0
Agricultural Land Classification Urban (% overlap)	0
Source Protection Zone (% overlap)	100.00
Highways England Zones	A428
Available	-
Is the site controlled by a developer or landowner who has expressed an intention to develop?	The site was submitted by the landowner and/or site promoter who has confirmed that the site is available for development in the timescales indicated.
Are there known legal or ownership impediments to development?	No
Is there planning permission to develop the site?	No relevant recent planning history
When will the site be available for development?	0-5 Years
<b>Available RAG</b>	<b>Green</b>
Achievable	-

Is there a reasonable prospect that the site will be developed?	The land has been promoted by the landowner and or developer and is known to be available for development. The site has a low existing use value and residential development is likely to be economically viable at an appropriate density.
<b>Achievable RAG</b>	<b>Green</b>
Capacity	-
Prevailing Density (weighted) (dwellings per ha)	30
Residential capacity at prevailing density	49
Estimated employment space (m2)	
Estimated start date	0-5 Years
Estimated annual build-out rate (pa)	40-75
Development completion timescales (years)	0-5 Years

## Land at Rockery Farm, The Broadway, Bourn



A map of Land at Rockery Farm, The Broadway, Bourn

Site information	-
Site ID	115644
HELAA Site ID	48151
Suitable Site Area (ha)	11.09
Ward/Parish	Caldecote
Greenfield or Previously Developed?	Greenfield and Previously Developed Land
Category of site	Dispersal: Villages
Category of settlement	Not within or adjacent to an existing settlement
Current use(s)	
Proposed development	Residential
Proposed employment floorspace (m2)	0
Proposed residential capacity	223
Suitability	-
Adopted Development Plan Policies RAG 2026	Amber

Adopted Development Plan Policies Comment 2026	Development of the site has some potential policy constraints, but these could be overcome through the planning application process.
Flood Risk RAG Assessment 2026	Amber
Flood Risk Officer Comment 2026	Flood Zones: Site is wholly within Flood Zone 1.  Climate Change: Site is not within a climate-change-adjusted flood zone.  Surface Water: 3% lies in a 1-in-1,000-year event. 1% lies in a 1-in-100-year event. 1% lies in a 1-in-30-year event.
Flood Risk RAG Assessment 2025	Amber
Flood Risk Officer Comment 2025	Flood Zone: Wholly in Flood Zone 1. Surface Water Flooding: 1% lies in a 1 in 30 year event. 1% lies in a 1 in 100 year event. 3% lies in a 1 in 1000 year event
Flood Risk RAG Assessment 2023	
Flood Risk Officer Comment 2023	
Flood Risk RAG Assessment 2021	Amber
Flood Risk Officer Comment 2021	The site contains areas at high, or medium risk from surface water flooding and/or the site contains some land in Flood Zones 2 and/or 3 but there is sufficient land in Flood Zone 1 to accommodate at least 5 additional dwellings or an increase of 500 square metres of employment floorspace.
Landscape RAG Assessment 2026	
Landscape Comment 2026	
Landscape RAG Assessment 2025	
Landscape Comment 2025	
Landscape RAG Assessment 2023	
Landscape Comment 2023	
Landscape RAG Assessment 2021	Amber
Landscape Comment 2021	This is a large site outside of the Development Framework Boundary and therefore in the countryside. Preservation of the rural countryside character is important and so boundary treatment will be important. It has a generally well contained character. Development in this location must reflect density and pattern of the existing village. Landscape mitigation required for successful integration.
Biodiversity and Geodiversity RAG Assessment 2026	
Biodiversity and Geodiversity Officer Comments 2026	

Biodiversity and Geodiversity Guideline Comments 2026	
Biodiversity and Geodiversity RAG Assessment 2025	
Biodiversity and Geodiversity Officer Comments 2025	
Biodiversity and Geodiversity Guideline Comments 2025	
Biodiversity and Geodiversity RAG Assessment 2023	
Biodiversity and Geodiversity Officer Comments 2023	
Biodiversity and Geodiversity Guideline Comments 2023	
Biodiversity and Geodiversity RAG Assessment 2021	Amber
Biodiversity and Geodiversity Officer Comments 2021	All new housing developments will require an assessment of possible recreational impact on nearby SSSIs. All planning applications will require consultation with Natural England. Boundary hedgerows, wooded copse and mature trees may qualify as Habitats of Principal Importance/be of high ecological and support protected or notable species. Arable habitats likely to be of low ecological value, although may support farmland bird populations. Buildings and trees may support roosting bats (if suitable).
Biodiversity and Geodiversity Guideline Comments 2021	Development of the site may have a detrimental impact on a designated site, or those with a regional or local protection but the impact could be reasonably mitigated or compensated.
Policy RAG Rating 2026	Green
Policy Officer Comment 2026	The site is wholly outside of protected open space. Detrimental open space impacts are not anticipated.
Policy RAG Rating 2025	
Policy Officer Comment 2025	
Policy RAG Rating 2023	
Policy Officer Comment 2023	
Policy RAG Rating 2021	Green
Policy Officer Comments 2021	Site is not on a protected open space designation.
Historic Environment RAG Assessment 2026	
Historic Environment Comments 2026	

Historic Environment RAG Assessment 2025	
Historic Environment Comments 2025	
Historic Environment RAG Assessment 2023	
Historic Environment Comments 2023	
Historic Environment RAG Assessment 2021	Green
Historic Environment Comments 2021	Development of the site would have either a neutral or positive impact, but importantly not have a detrimental impact on any designated or non-designated heritage assets.
Archaeology RAG Assessment 2026	
Archaeology Officer Comment 2026	
Archaeology RAG Assessment 2025	
Archaeology Officer Comment 2025	
Archaeology RAG Assessment 2023	
Archaeology Officer Comment 2023	
Archaeology RAG Assessment 2021	Amber
Archaeology Officer Comment 2021	Cropmarks of probable late prehistoric and Roman date located to north
Accessibility RAG Assessment	Amber
Accessibility Comment	Adequate accessibility to key local services, transport, and employment opportunities.
Site Access RAG Assessment 2026	
Site Access Officer Comment 2026	
Site Access RAG Assessment 2025	
Site Access Officer Comment 2025	
Site Access RAG Assessment 2023	
Site Access Officer Comment 2023	
Site Access RAG Assessment 2021	Amber
Site Access Officer Comment 2021	The proposed site is acceptable in principle subject to detailed design.
Transport and Roads RAG Assessment 2026	

Transport and Roads Guideline Comments 2026	
Transport and Roads RAG Assessment 2025	
Transport and Roads Guideline Comments 2025	
Transport and Roads RAG Assessment 2023	
Transport and Roads Guideline Comments 2023	
Transport and Roads RAG Assessment 2021	Red
Transport and Roads Guideline Comments 2021	Development of the site would have an unacceptable impact on the functioning of trunk roads and/or local roads that cannot be reasonably mitigated.
Noise, Vibration, Odour and Light Pollution RAG Assessment 2026	
Noise, Vibration, Odour and Light Pollution Guideline Comments 2026	
Noise, Vibration, Odour and Light Pollution RAG Assessment 2025	
Noise, Vibration, Odour and Light Pollution Guideline Comments 2025	
Noise, Vibration, Odour and Light Pollution RAG Assessment 2023	
Noise, Vibration, Odour and Light Pollution Guideline Comments 2023	
Noise, Vibration, Odour and Light Pollution RAG Assessment 2021	Amber
Noise, Vibration, Odour and Light Pollution Guideline Comments 2021	The site is capable of being developed to provide healthy internal and external environments in regard to noise / vibration/ odour/ Light Pollution after careful site layout, design and mitigation.
AQMA RAG Assessment 2026	
Air Quality Officer Comment 2026	
AQMA RAG Assessment 2025	
Air Quality Officer Comment 2025	
AQMA RAG Assessment 2023	
Air Quality Officer Comment 2023	

AQMA RAG Assessment 2021	Green
Air Quality Officer Comment 2021	Site does not lie within an AQMA. Minimal traffic impact on AQMA.
Contaminated Land RAG Assessment 2026	
Contaminated Land Officer Comments 2026	
Contaminated Land RAG Assessment 2025	
Contaminated Land Officer Comments 2025	
Contaminated Land RAG Assessment 2023	
Contaminated Land Officer Comments 2023	
Contaminated Land RAG Assessment 2021	Amber
Contaminated Land Officer Comments 2021	Brownfield site, contamination expected, conditions required. Phase II likely.
<b>Overall Suitability Score</b>	<b>Red</b>
Further constraints	-
Agricultural Land Classification Grade 1 (% overlap)	0
Agricultural Land Classification Grade 2 (% overlap)	18.93
Agricultural Land Classification Grade 3 (% overlap)	81.07
Agricultural Land Classification Grade 4 (% overlap)	0
Agricultural Land Classification Non Agricultural (% overlap)	0
Agricultural Land Classification Urban (% overlap)	0
Source Protection Zone (% overlap)	14.22
Highways England Zones	A428
Available	-
Is the site controlled by a developer or landowner who has expressed an intention to develop?	The site was submitted by the landowner and/or site promoter who has confirmed that the site is available for development in the timescales indicated.
Are there known legal or ownership impediments to development?	No

Is there planning permission to develop the site?	No relevant recent planning history
When will the site be available for development?	0-5 Years
<b>Available RAG</b>	<b>Green</b>
Achievable	-
Is there a reasonable prospect that the site will be developed?	The land has been promoted by the landowner and or developer and is known to be available for development. The site has a low existing use value and residential development is likely to be economically viable at an appropriate density.
<b>Achievable RAG</b>	<b>Green</b>
Capacity	-
Prevailing Density (weighted) (dwellings per ha)	30
Residential capacity at prevailing density	166
Estimated employment space (m2)	
Estimated start date	0-5 Years
Estimated annual build-out rate (pa)	50
Development completion timescales (years)	0-5 Years

## Land off Hall Close, Bourn



A map of Land off Hall Close, Bourn

Site information	-
Site ID	115650
HELAA Site ID	40386
Suitable Site Area (ha)	0.47
Ward/Parish	Caldecote
Greenfield or Previously Developed?	Greenfield
Category of site	Dispersal: Villages
Category of settlement	Within or adjacent to Group Village
Current use(s)	
Proposed development	Residential
Proposed employment floorspace (m2)	0
Proposed residential capacity	17
Suitability	-
Adopted Development Plan Policies RAG 2026	Amber

Adopted Development Plan Policies Comment 2026	Development of the site has some potential policy constraints, but these could be overcome through the planning application process.
Flood Risk RAG Assessment 2026	
Flood Risk Officer Comment 2026	
Flood Risk RAG Assessment 2025	Amber
Flood Risk Officer Comment 2025	Flood Zone: Wholly in Flood Zone 1. Surface Water Flooding: 17% lies in a 1 in 30 year event. 2% lies in a 1 in 100 year event. 7% lies in a 1 in 1000 year event
Flood Risk RAG Assessment 2023	
Flood Risk Officer Comment 2023	
Flood Risk RAG Assessment 2021	Amber
Flood Risk Officer Comment 2021	The site is within flood zone 2 (taking into account climate change) and/or is within an area at high, medium or low risk from surface water flooding.
Landscape RAG Assessment 2026	
Landscape Comment 2026	
Landscape RAG Assessment 2025	
Landscape Comment 2025	
Landscape RAG Assessment 2023	
Landscape Comment 2023	
Landscape RAG Assessment 2021	Amber
Landscape Comment 2021	Located adjacent to and abutting the existing settlement edge to the west of Bourn, the site is part of an existing linear shaped agricultural field. Wide and local views are limited due to surrounding vegetation; however, amenity views are high. Development would have a significant adverse impact upon the settlement character and represent an encroachment into the countryside. However, with a reduced number of residential units this harm could be mitigated with existing boundary planting protected and retained and a significant landscape buffer included to the west of the site.
Biodiversity and Geodiversity RAG Assessment 2026	
Biodiversity and Geodiversity Officer Comments 2026	
Biodiversity and Geodiversity Guideline Comments 2026	

Biodiversity and Geodiversity RAG Assessment 2025	
Biodiversity and Geodiversity Officer Comments 2025	
Biodiversity and Geodiversity Guideline Comments 2025	
Biodiversity and Geodiversity RAG Assessment 2023	
Biodiversity and Geodiversity Officer Comments 2023	
Biodiversity and Geodiversity Guideline Comments 2023	
Biodiversity and Geodiversity RAG Assessment 2021	Amber
Biodiversity and Geodiversity Officer Comments 2021	All new housing developments will require assessment of increased visitor pressure on nearby SSSI, and all non-householder applications will require consultation with Natural England regarding Eversden and Wimpole Woods SAC. The north-western boundary of the site lies adjacent to the Ruddy Lane CWS which is designated for its nationally rare plant and important hedgerows. There are no apparent priority habitats within the site; however, there are grasslands, hedges, and wooded boundaries on site that are likely to have ecological value. Applications may find provision of a 10% net gain in biodiversity difficult within their red line boundaries and may need to find offsite compensation to comply with up-coming National legislation and developing local policies.
Biodiversity and Geodiversity Guideline Comments 2021	Development of the site may have a detrimental impact on a designated site, or those with a regional or local protection but the impact could be reasonably mitigated or compensated.
Policy RAG Rating 2026	
Policy Officer Comment 2026	
Policy RAG Rating 2025	
Policy Officer Comment 2025	
Policy RAG Rating 2023	
Policy Officer Comment 2023	
Policy RAG Rating 2021	Green
Policy Officer Comments 2021	Site is not on protected open space designation. Any impact of the proposed development could be reasonably mitigated or compensated.
Historic Environment RAG Assessment 2026	
Historic Environment Comments 2026	

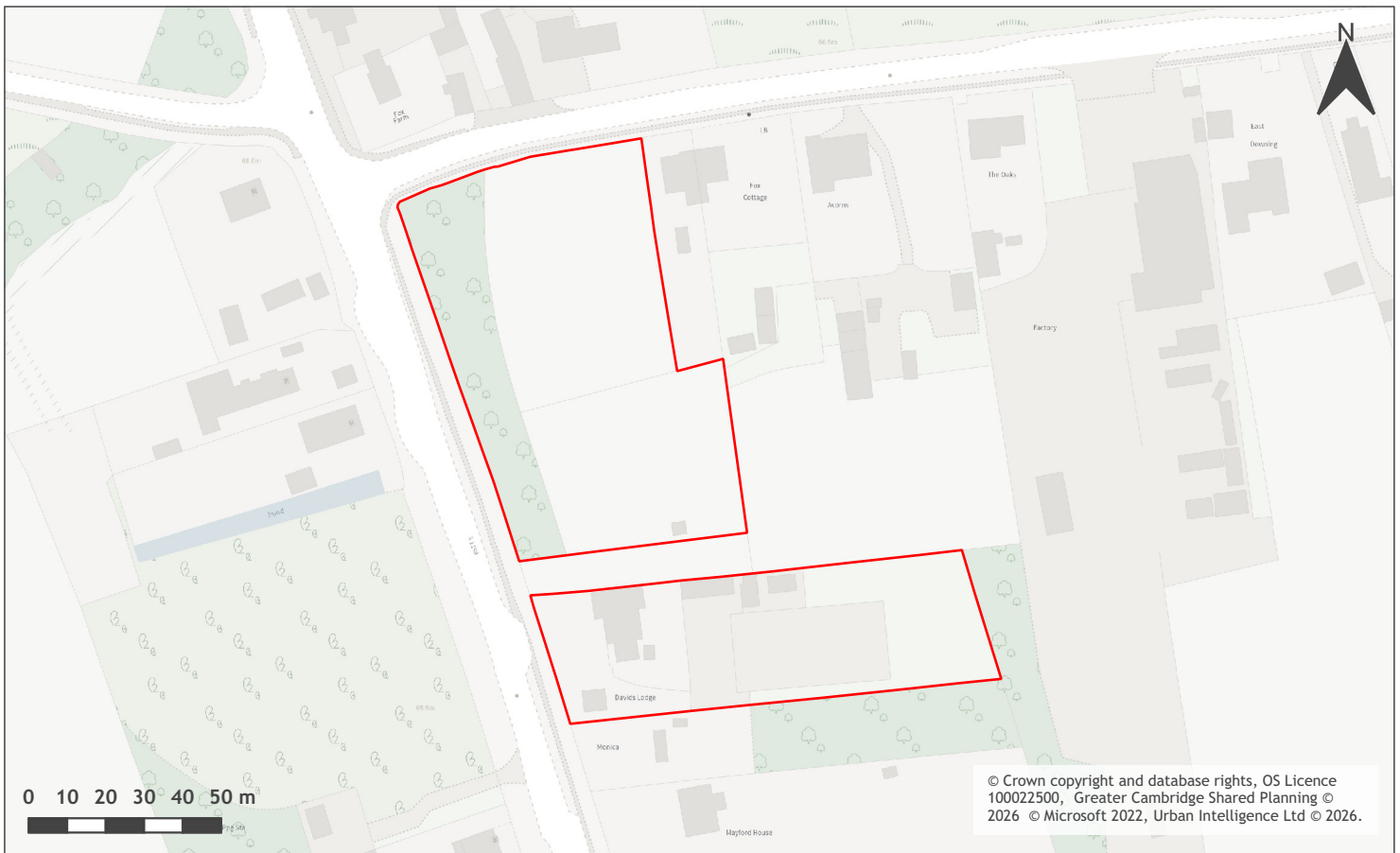
Historic Environment RAG Assessment 2025	
Historic Environment Comments 2025	
Historic Environment RAG Assessment 2023	
Historic Environment Comments 2023	
Historic Environment RAG Assessment 2021	Amber
Historic Environment Comments 2021	The listed buildings on the Bourn Hall site are not immediately adjacent but any development of this site would have to take into consideration the wider setting of the grade II* Hall. The impacts of development could be reasonably mitigated.
Archaeology RAG Assessment 2026	
Archaeology Officer Comment 2026	
Archaeology RAG Assessment 2025	
Archaeology Officer Comment 2025	
Archaeology RAG Assessment 2023	
Archaeology Officer Comment 2023	
Archaeology RAG Assessment 2021	Amber
Archaeology Officer Comment 2021	Located close to the scheduled ringwork and bailey castle at Bourn Hall with the likelihood of associated archaeology
Accessibility RAG Assessment	Amber
Accessibility Comment	Adequate accessibility to key local services, transport, and employment opportunities.
Site Access RAG Assessment 2026	
Site Access Officer Comment 2026	
Site Access RAG Assessment 2025	
Site Access Officer Comment 2025	
Site Access RAG Assessment 2023	
Site Access Officer Comment 2023	
Site Access RAG Assessment 2021	Red
Site Access Officer Comment 2021	The proposed site does not to have a direct link to the adopted public highway.

Transport and Roads RAG Assessment 2026	
Transport and Roads Guideline Comments 2026	
Transport and Roads RAG Assessment 2025	
Transport and Roads Guideline Comments 2025	
Transport and Roads RAG Assessment 2023	
Transport and Roads Guideline Comments 2023	
Transport and Roads RAG Assessment 2021	Amber
Transport and Roads Guideline Comments 2021	Any potential impact on the functioning of trunk roads and/or local roads could be reasonably mitigated.
Noise, Vibration, Odour and Light Pollution RAG Assessment 2026	
Noise, Vibration, Odour and Light Pollution Guideline Comments 2026	
Noise, Vibration, Odour and Light Pollution RAG Assessment 2025	
Noise, Vibration, Odour and Light Pollution Guideline Comments 2025	
Noise, Vibration, Odour and Light Pollution RAG Assessment 2023	
Noise, Vibration, Odour and Light Pollution Guideline Comments 2023	
Noise, Vibration, Odour and Light Pollution RAG Assessment 2021	Amber
Noise, Vibration, Odour and Light Pollution Guideline Comments 2021	The site is capable of being developed to provide healthy internal and external environments in regard to noise / vibration/ odour/ Light Pollution after careful site layout, design and mitigation.
AQMA RAG Assessment 2026	
Air Quality Officer Comment 2026	
AQMA RAG Assessment 2025	
Air Quality Officer Comment 2025	
AQMA RAG Assessment 2023	

Air Quality Officer Comment 2023	
AQMA RAG Assessment 2021	Green
Air Quality Officer Comment 2021	Site does not lie within an AQMA. Minimal traffic impact on AQMA.
Contaminated Land RAG Assessment 2026	
Contaminated Land Officer Comments 2026	
Contaminated Land RAG Assessment 2025	
Contaminated Land Officer Comments 2025	
Contaminated Land RAG Assessment 2023	
Contaminated Land Officer Comments 2023	
Contaminated Land RAG Assessment 2021	Amber
Contaminated Land Officer Comments 2021	Previous agricultural land use. Potential for historic contamination, conditions required.
<b>Overall Suitability Score</b>	<b>Red</b>
Further constraints	-
Agricultural Land Classification Grade 1 (% overlap)	0
Agricultural Land Classification Grade 2 (% overlap)	100.00
Agricultural Land Classification Grade 3 (% overlap)	0
Agricultural Land Classification Grade 4 (% overlap)	0
Agricultural Land Classification Non Agricultural (% overlap)	0
Agricultural Land Classification Urban (% overlap)	0
Source Protection Zone (% overlap)	0
Highways England Zones	A428
Available	-
Is the site controlled by a developer or landowner who has expressed an intention to develop?	The site was submitted by the landowner and/or site promoter who has confirmed that the site is available for development in the timescales indicated.

Are there known legal or ownership impediments to development?	No
Is there planning permission to develop the site?	No relevant recent planning history
When will the site be available for development?	0-5 Years
<b>Available RAG</b>	<b>Green</b>
Achievable	-
Is there a reasonable prospect that the site will be developed?	The land has been promoted by the landowner and or developer and is known to be available for development. The site has a low existing use value and residential development is likely to be economically viable at an appropriate density.
<b>Achievable RAG</b>	<b>Green</b>
Capacity	-
Prevailing Density (weighted) (dwellings per ha)	30
Residential capacity at prevailing density	14
Estimated employment space (m2)	
Estimated start date	0-5 Years
Estimated annual build-out rate (pa)	40-75
Development completion timescales (years)	0-5 Years

## Land at Davids Lodge and to the north, Old North Road, Bourn



A map of Land at Davids Lodge and to the north, Old North Road, Bourn

Site information	-
Site ID	115651
HELAA Site ID	40464
Suitable Site Area (ha)	1.02
Ward/Parish	Caldecote
Greenfield or Previously Developed?	Greenfield and Previously Developed Land
Category of site	Dispersal: Villages
Category of settlement	Not within or adjacent to an existing settlement
Current use(s)	
Proposed development	Residential
Proposed employment floorspace (m2)	0
Proposed residential capacity	15-20
Suitability	-
Adopted Development Plan Policies RAG 2026	Amber

Adopted Development Plan Policies Comment 2026	Development of the site has some potential policy constraints, but these could be overcome through the planning application process.
Flood Risk RAG Assessment 2026	
Flood Risk Officer Comment 2026	
Flood Risk RAG Assessment 2025	Amber
Flood Risk Officer Comment 2025	Flood Zone: Wholly in Flood Zone 1. Surface Water Flooding: None
Flood Risk RAG Assessment 2023	
Flood Risk Officer Comment 2023	
Flood Risk RAG Assessment 2021	Amber
Flood Risk Officer Comment 2021	The site contains areas at high, or medium risk from surface water flooding and/or the site contains some land in Flood Zones 2 and/or 3 but there is sufficient land in Flood Zone 1 to accommodate at least 5 additional dwellings or an increase of 500 square metres of employment floorspace.
Landscape RAG Assessment 2026	
Landscape Comment 2026	
Landscape RAG Assessment 2025	
Landscape Comment 2025	
Landscape RAG Assessment 2023	
Landscape Comment 2023	
Landscape RAG Assessment 2021	Red
Landscape Comment 2021	Two small sites adjacent to the A1198. Development would have a significant adverse impact and would not reflect nor respect the existing settlement character. Even with landscape mitigation measures development would still have a detrimental impact. Residential numbers would need to be reduced significantly to reflect existing pattern.
Biodiversity and Geodiversity RAG Assessment 2026	
Biodiversity and Geodiversity Officer Comments 2026	
Biodiversity and Geodiversity Guideline Comments 2026	
Biodiversity and Geodiversity RAG Assessment 2025	

Biodiversity and Geodiversity Officer Comments 2025	
Biodiversity and Geodiversity Guideline Comments 2025	
Biodiversity and Geodiversity RAG Assessment 2023	
Biodiversity and Geodiversity Officer Comments 2023	
Biodiversity and Geodiversity Guideline Comments 2023	
Biodiversity and Geodiversity RAG Assessment 2021	Amber
Biodiversity and Geodiversity Officer Comments 2021	All residential development would require consideration of recreational impacts on nearby SSSIs. All planning applications would require consultation with Natural England. Boundary and adjacent hedgerows and trees may qualify as Habitats of Principal Importance/be of high ecological value and support protected or notable species. Otherwise, site is likely to be of low ecological value. Buildings may support roosting bats (if suitable).
Biodiversity and Geodiversity Guideline Comments 2021	Development of the site may have a detrimental impact on a designated site, or those with a regional or local protection but the impact could be reasonably mitigated or compensated.
Policy RAG Rating 2026	
Policy Officer Comment 2026	
Policy RAG Rating 2025	
Policy Officer Comment 2025	
Policy RAG Rating 2023	
Policy Officer Comment 2023	
Policy RAG Rating 2021	Green
Policy Officer Comments 2021	Site is not on protected open space designation. Any impact of the proposed development could be reasonably mitigated or compensated.
Historic Environment RAG Assessment 2026	
Historic Environment Comments 2026	
Historic Environment RAG Assessment 2025	
Historic Environment Comments 2025	
Historic Environment RAG Assessment 2023	

Historic Environment Comments 2023	
Historic Environment RAG Assessment 2021	Amber
Historic Environment Comments 2021	Any development of the site would need to ensure any impact on the setting of the listed building opposite is mitigated by good design and an appropriate access to the site.
Archaeology RAG Assessment 2026	
Archaeology Officer Comment 2026	
Archaeology RAG Assessment 2025	
Archaeology Officer Comment 2025	
Archaeology RAG Assessment 2023	
Archaeology Officer Comment 2023	
Archaeology RAG Assessment 2021	Amber
Archaeology Officer Comment 2021	Located adjacent to the route of the Roman road Ermine Street. A medieval moat is located on the opposite side of this road.
Accessibility RAG Assessment	Red
Accessibility Comment	Inadequate accessibility to key local services, transport, and employment opportunities.
Site Access RAG Assessment 2026	
Site Access Officer Comment 2026	
Site Access RAG Assessment 2025	
Site Access Officer Comment 2025	
Site Access RAG Assessment 2023	
Site Access Officer Comment 2023	
Site Access RAG Assessment 2021	Amber
Site Access Officer Comment 2021	The proposed site is acceptable in principle subject to detailed design.
Transport and Roads RAG Assessment 2026	
Transport and Roads Guideline Comments 2026	
Transport and Roads RAG Assessment 2025	
Transport and Roads Guideline Comments 2025	

Transport and Roads RAG Assessment 2023	
Transport and Roads Guideline Comments 2023	
Transport and Roads RAG Assessment 2021	Amber
Transport and Roads Guideline Comments 2021	Any potential impact on the functioning of trunk roads and/or local roads could be reasonably mitigated.
Noise, Vibration, Odour and Light Pollution RAG Assessment 2026	
Noise, Vibration, Odour and Light Pollution Guideline Comments 2026	
Noise, Vibration, Odour and Light Pollution RAG Assessment 2025	
Noise, Vibration, Odour and Light Pollution Guideline Comments 2025	
Noise, Vibration, Odour and Light Pollution RAG Assessment 2023	
Noise, Vibration, Odour and Light Pollution Guideline Comments 2023	
Noise, Vibration, Odour and Light Pollution RAG Assessment 2021	Amber
Noise, Vibration, Odour and Light Pollution Guideline Comments 2021	The proposed site will be affected by railway noise (and possibly vibration) but is acceptable in principle subject to appropriate detailed design considerations and mitigation. The site is capable of being developed to provide healthy internal and external environments in regard to noise / vibration/ odour/ Light Pollution after careful site layout, design and mitigation.
AQMA RAG Assessment 2026	
Air Quality Officer Comment 2026	
AQMA RAG Assessment 2025	
Air Quality Officer Comment 2025	
AQMA RAG Assessment 2023	
Air Quality Officer Comment 2023	
AQMA RAG Assessment 2021	Green
Air Quality Officer Comment 2021	Site does not lie within an AQMA. Minimal traffic impact on AQMA.

Contaminated Land RAG Assessment 2026	
Contaminated Land Officer Comments 2026	
Contaminated Land RAG Assessment 2025	
Contaminated Land Officer Comments 2025	
Contaminated Land RAG Assessment 2023	
Contaminated Land Officer Comments 2023	
Contaminated Land RAG Assessment 2021	Amber
Contaminated Land Officer Comments 2021	Potential for historic contamination, conditions required.
<b>Overall Suitability Score</b>	<b>Red</b>
Further constraints	-
Agricultural Land Classification Grade 1 (% overlap)	0
Agricultural Land Classification Grade 2 (% overlap)	0
Agricultural Land Classification Grade 3 (% overlap)	100.00
Agricultural Land Classification Grade 4 (% overlap)	0
Agricultural Land Classification Non Agricultural (% overlap)	0
Agricultural Land Classification Urban (% overlap)	0
Source Protection Zone (% overlap)	0
Highways England Zones	A428
Available	-
Is the site controlled by a developer or landowner who has expressed an intention to develop?	The site was submitted by the landowner and/or site promoter who has confirmed that the site is available for development in the timescales indicated.
Are there known legal or ownership impediments to development?	No
Is there planning permission to develop the site?	No relevant recent planning history

When will the site be available for development?	0-5 Years
<b>Available RAG</b>	<b>Green</b>
Achievable	-
Is there a reasonable prospect that the site will be developed?	The land has been promoted by the landowner and or developer and is known to be available for development. The site has a low existing use value and residential development is likely to be economically viable at an appropriate density.
<b>Achievable RAG</b>	<b>Green</b>
Capacity	-
Prevailing Density (weighted) (dwellings per ha)	30
Residential capacity at prevailing density	28
Estimated employment space (m2)	
Estimated start date	0-5 Years
Estimated annual build-out rate (pa)	40-75
Development completion timescales (years)	0-5 Years

## Land at Primrose Walk, Little Gransden



A map of Land at Primrose Walk, Little Gransden

Site information	-
Site ID	115652
HELAA Site ID	52758
Suitable Site Area (ha)	0.15
Ward/Parish	Caldecote
Greenfield or Previously Developed?	Previously Developed Land
Category of site	Dispersal: Villages
Category of settlement	Not within or adjacent to an existing settlement
Current use(s)	
Proposed development	Residential
Proposed employment floorspace (m2)	0
Proposed residential capacity	8
Suitability	-
Adopted Development Plan Policies RAG 2026	Amber

Adopted Development Plan Policies Comment 2026	Development of the site has some potential policy constraints, but these could be overcome through the planning application process.
Flood Risk RAG Assessment 2026	
Flood Risk Officer Comment 2026	
Flood Risk RAG Assessment 2025	Green
Flood Risk Officer Comment 2025	Flood Zone: Wholly in Flood Zone 1. Surface Water Flooding: None
Flood Risk RAG Assessment 2023	
Flood Risk Officer Comment 2023	
Flood Risk RAG Assessment 2021	Green
Flood Risk Officer Comment 2021	The site is at low risk of flooding (within flood zone 1) and no risk from surface water flooding
Landscape RAG Assessment 2026	
Landscape Comment 2026	
Landscape RAG Assessment 2025	
Landscape Comment 2025	
Landscape RAG Assessment 2023	
Landscape Comment 2023	
Landscape RAG Assessment 2021	Red
Landscape Comment 2021	This is a small site located to the north of the village of Little Gransden outside and abutting the development framework. Wide and local views are restricted due to hedgerows, woodland blocks and tree cover. Development upon this site would have a significant adverse impact to the settlement character. It would be overdeveloped and not reflect the existing settlement characteristics. However, with a significant reduction in residential units and with landscape mitigation measures the harm would be reduced.
Biodiversity and Geodiversity RAG Assessment 2026	
Biodiversity and Geodiversity Officer Comments 2026	
Biodiversity and Geodiversity Guideline Comments 2026	
Biodiversity and Geodiversity RAG Assessment 2025	

Biodiversity and Geodiversity Officer Comments 2025	
Biodiversity and Geodiversity Guideline Comments 2025	
Biodiversity and Geodiversity RAG Assessment 2023	
Biodiversity and Geodiversity Officer Comments 2023	
Biodiversity and Geodiversity Guideline Comments 2023	
Biodiversity and Geodiversity RAG Assessment 2021	Amber
Biodiversity and Geodiversity Officer Comments 2021	All new housing developments will require assessment of increased visitor pressure on nearby SSSI. There are no apparent priority habitats within the site; however, the site does appear to be heavily wooded in addition to likely buildings, grasslands, hedges and wooded boundaries on site that are likely to also have ecological value. Applications may find provision of a 10% net gain in biodiversity difficult within their redline boundaries and will need to find offsite compensation to comply with up-coming National legislation and developing local policies.
Biodiversity and Geodiversity Guideline Comments 2021	Development of the site may have a detrimental impact on a designated site, or those with a regional or local protection but the impact could be reasonably mitigated or compensated.
Policy RAG Rating 2026	
Policy Officer Comment 2026	
Policy RAG Rating 2025	
Policy Officer Comment 2025	
Policy RAG Rating 2023	
Policy Officer Comment 2023	
Policy RAG Rating 2021	Green
Policy Officer Comments 2021	Site is not on protected open space designation. Any impact of the proposed development could be reasonably mitigated or compensated.
Historic Environment RAG Assessment 2026	
Historic Environment Comments 2026	
Historic Environment RAG Assessment 2025	
Historic Environment Comments 2025	
Historic Environment RAG Assessment 2023	

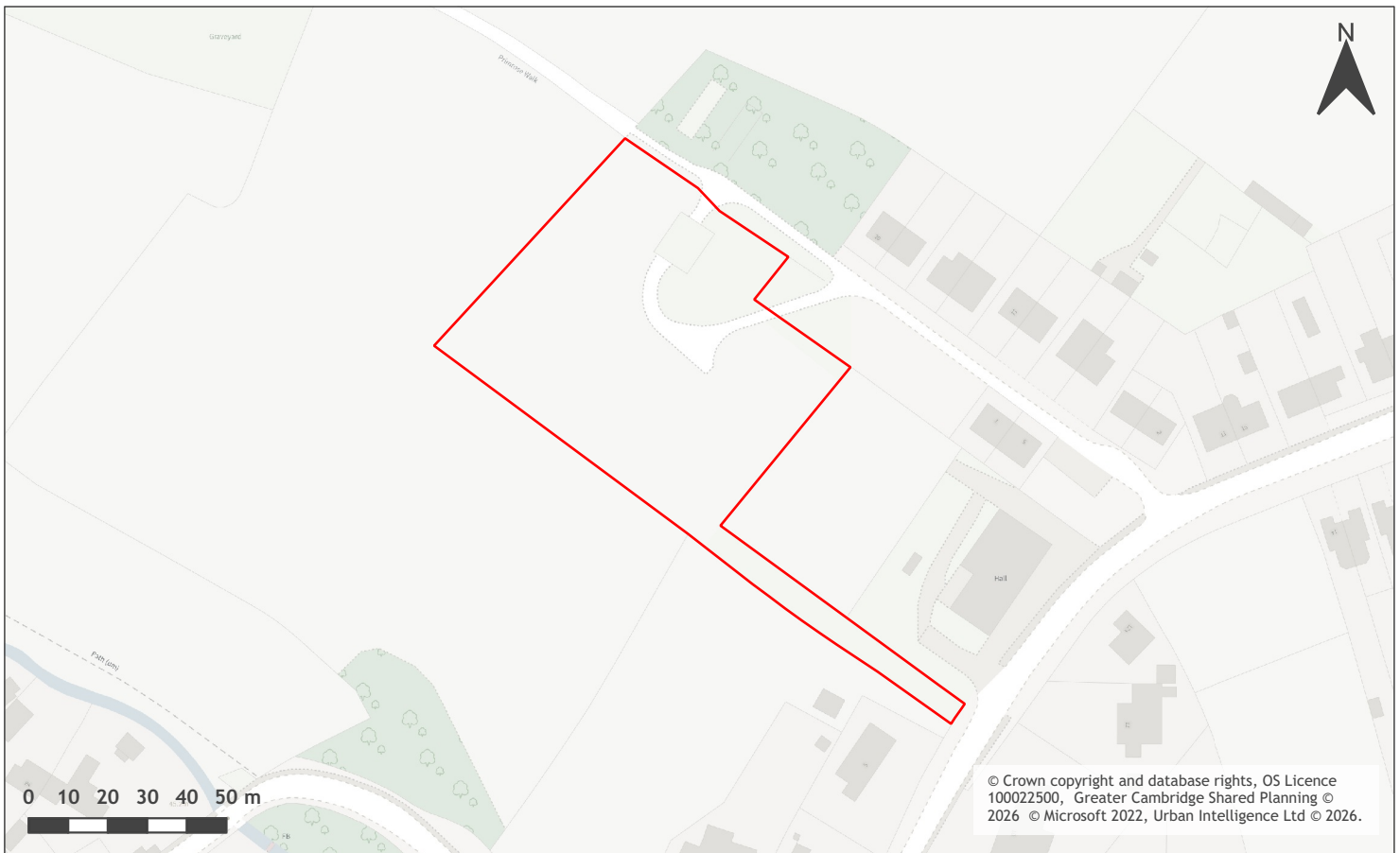
Historic Environment Comments 2023	
Historic Environment RAG Assessment 2021	Amber
Historic Environment Comments 2021	The sites lies outside the conservation area, but development may impinge on views from the footpath from Great Gransden, harming the character of the conservation area; however, the harm may be mitigated with careful layout and landscaping.
Archaeology RAG Assessment 2026	
Archaeology Officer Comment 2026	
Archaeology RAG Assessment 2025	
Archaeology Officer Comment 2025	
Archaeology RAG Assessment 2023	
Archaeology Officer Comment 2023	
Archaeology RAG Assessment 2021	Amber
Archaeology Officer Comment 2021	Located to east of medieval moat
Accessibility RAG Assessment	Amber
Accessibility Comment	Adequate accessibility to key local services, transport, and employment opportunities.
Site Access RAG Assessment 2026	
Site Access Officer Comment 2026	
Site Access RAG Assessment 2025	
Site Access Officer Comment 2025	
Site Access RAG Assessment 2023	
Site Access Officer Comment 2023	
Site Access RAG Assessment 2021	Red
Site Access Officer Comment 2021	The proposed site does not to have a direct link to the adopted public highway.
Transport and Roads RAG Assessment 2026	
Transport and Roads Guideline Comments 2026	
Transport and Roads RAG Assessment 2025	

Transport and Roads Guideline Comments 2025	
Transport and Roads RAG Assessment 2023	
Transport and Roads Guideline Comments 2023	
Transport and Roads RAG Assessment 2021	Green
Transport and Roads Guideline Comments 2021	Development of the site will not have a detrimental impact on the functioning of trunk roads and/or local roads.
Noise, Vibration, Odour and Light Pollution RAG Assessment 2026	
Noise, Vibration, Odour and Light Pollution Guideline Comments 2026	
Noise, Vibration, Odour and Light Pollution RAG Assessment 2025	
Noise, Vibration, Odour and Light Pollution Guideline Comments 2025	
Noise, Vibration, Odour and Light Pollution RAG Assessment 2023	
Noise, Vibration, Odour and Light Pollution Guideline Comments 2023	
Noise, Vibration, Odour and Light Pollution RAG Assessment 2021	Green
Noise, Vibration, Odour and Light Pollution Guideline Comments 2021	The site is capable of being developed to provide healthy internal and external environments in regard to noise / vibration/ odour/ Light Pollution after careful site layout, design and mitigation.
AQMA RAG Assessment 2026	
Air Quality Officer Comment 2026	
AQMA RAG Assessment 2025	
Air Quality Officer Comment 2025	
AQMA RAG Assessment 2023	
Air Quality Officer Comment 2023	
AQMA RAG Assessment 2021	Green
Air Quality Officer Comment 2021	Site does not lie within an AQMA. Minimal traffic impact on AQMA.

Contaminated Land RAG Assessment 2026	
Contaminated Land Officer Comments 2026	
Contaminated Land RAG Assessment 2025	
Contaminated Land Officer Comments 2025	
Contaminated Land RAG Assessment 2023	
Contaminated Land Officer Comments 2023	
Contaminated Land RAG Assessment 2021	Amber
Contaminated Land Officer Comments 2021	Brownfield site, contamination expected, conditions required
<b>Overall Suitability Score</b>	<b>Red</b>
Further constraints	-
Agricultural Land Classification Grade 1 (% overlap)	0
Agricultural Land Classification Grade 2 (% overlap)	100.00
Agricultural Land Classification Grade 3 (% overlap)	0
Agricultural Land Classification Grade 4 (% overlap)	0
Agricultural Land Classification Non Agricultural (% overlap)	0
Agricultural Land Classification Urban (% overlap)	0
Source Protection Zone (% overlap)	0
Highways England Zones	A428
Available	-
Is the site controlled by a developer or landowner who has expressed an intention to develop?	The site was submitted by the landowner and/or site promoter who has confirmed that the site is available for development in the timescales indicated.
Are there known legal or ownership impediments to development?	No
Is there planning permission to develop the site?	No relevant recent planning history

When will the site be available for development?	0-5 Years
<b>Available RAG</b>	<b>Green</b>
Achievable	-
Is there a reasonable prospect that the site will be developed?	The land has been promoted by the landowner and or developer and is known to be available for development. The site has a low existing use value and residential development is likely to be economically viable at an appropriate density.
<b>Achievable RAG</b>	<b>Green</b>
Capacity	-
Prevailing Density (weighted) (dwellings per ha)	30
Residential capacity at prevailing density	4
Estimated employment space (m2)	
Estimated start date	0-5 Years
Estimated annual build-out rate (pa)	40-75
Development completion timescales (years)	0-5 Years

## Banks Field, Primrose Walk, Lt Gransden



A map of Banks Field, Primrose Walk, Lt Gransden

Site information	-
Site ID	115653
HELAA Site ID	52692
Suitable Site Area (ha)	0.6
Ward/Parish	Caldecote
Greenfield or Previously Developed?	Greenfield
Category of site	Dispersal: Villages
Category of settlement	Within or adjacent to Infill Village
Current use(s)	
Proposed development	Residential
Proposed employment floorspace (m <sup>2</sup> )	0
Proposed residential capacity	12
Suitability	-
Adopted Development Plan Policies RAG 2026	Amber

Adopted Development Plan Policies Comment 2026	Development of the site has some potential policy constraints, but these could be overcome through the planning application process.
Flood Risk RAG Assessment 2026	
Flood Risk Officer Comment 2026	
Flood Risk RAG Assessment 2025	Green
Flood Risk Officer Comment 2025	Flood Zone: Wholly in Flood Zone 1. Surface Water Flooding: None
Flood Risk RAG Assessment 2023	
Flood Risk Officer Comment 2023	
Flood Risk RAG Assessment 2021	Green
Flood Risk Officer Comment 2021	The site is at low risk of flooding (within flood zone 1) and no risk from surface water flooding
Landscape RAG Assessment 2026	
Landscape Comment 2026	
Landscape RAG Assessment 2025	
Landscape Comment 2025	
Landscape RAG Assessment 2023	
Landscape Comment 2023	
Landscape RAG Assessment 2021	Red
Landscape Comment 2021	Development upon this site would have a significant adverse impact to the settlement character. It would be an encroachment into the landscape permanent and an urbanisation of rural countryside. Even with a reduction in units and landscape mitigation the harm would still be adverse and unacceptable
Biodiversity and Geodiversity RAG Assessment 2026	
Biodiversity and Geodiversity Officer Comments 2026	
Biodiversity and Geodiversity Guideline Comments 2026	
Biodiversity and Geodiversity RAG Assessment 2025	
Biodiversity and Geodiversity Officer Comments 2025	

Biodiversity and Geodiversity Guideline Comments 2025	
Biodiversity and Geodiversity RAG Assessment 2023	
Biodiversity and Geodiversity Officer Comments 2023	
Biodiversity and Geodiversity Guideline Comments 2023	
Biodiversity and Geodiversity RAG Assessment 2021	Amber
Biodiversity and Geodiversity Officer Comments 2021	All new housing developments will require assessment of increased visitor pressure on nearby SSSI. There are no apparent priority habitats within the site; however, there are grasslands, woodland areas, hedges, and wooded boundaries on site that are likely to have ecological value. Applications may find provision of a 10% net gain in biodiversity difficult within their redline boundaries and will need to find off-site compensation to comply with up-coming National legislation and developing local policies.
Biodiversity and Geodiversity Guideline Comments 2021	Development of the site may have a detrimental impact on a designated site, or those with a regional or local protection but the impact could be reasonably mitigated or compensated.
Policy RAG Rating 2026	
Policy Officer Comment 2026	
Policy RAG Rating 2025	
Policy Officer Comment 2025	
Policy RAG Rating 2023	
Policy Officer Comment 2023	
Policy RAG Rating 2021	Green
Policy Officer Comments 2021	Site is not on protected open space designation. Any impact of the proposed development could be reasonably mitigated or compensated.
Historic Environment RAG Assessment 2026	
Historic Environment Comments 2026	
Historic Environment RAG Assessment 2025	
Historic Environment Comments 2025	
Historic Environment RAG Assessment 2023	
Historic Environment Comments 2023	

Historic Environment RAG Assessment 2021	Green
Historic Environment Comments 2021	Development of the site would have no impact on any designated or non-designated heritage assets.
Archaeology RAG Assessment 2026	
Archaeology Officer Comment 2026	
Archaeology RAG Assessment 2025	
Archaeology Officer Comment 2025	
Archaeology RAG Assessment 2023	
Archaeology Officer Comment 2023	
Archaeology RAG Assessment 2021	Amber
Archaeology Officer Comment 2021	Located to the north of the historic village core, a medieval moated site is located to the west.
Accessibility RAG Assessment	Amber
Accessibility Comment	Adequate accessibility to key local services, transport, and employment opportunities.
Site Access RAG Assessment 2026	
Site Access Officer Comment 2026	
Site Access RAG Assessment 2025	
Site Access Officer Comment 2025	
Site Access RAG Assessment 2023	
Site Access Officer Comment 2023	
Site Access RAG Assessment 2021	Red
Site Access Officer Comment 2021	The access link to the public highway is unsuitable to serve the number of units that are being proposed.
Transport and Roads RAG Assessment 2026	
Transport and Roads Guideline Comments 2026	
Transport and Roads RAG Assessment 2025	
Transport and Roads Guideline Comments 2025	
Transport and Roads RAG Assessment 2023	

Transport and Roads Guideline Comments 2023	
Transport and Roads RAG Assessment 2021	Green
Transport and Roads Guideline Comments 2021	Development of the site will not have a detrimental impact on the functioning of trunk roads and/or local roads.
Noise, Vibration, Odour and Light Pollution RAG Assessment 2026	
Noise, Vibration, Odour and Light Pollution Guideline Comments 2026	
Noise, Vibration, Odour and Light Pollution RAG Assessment 2025	
Noise, Vibration, Odour and Light Pollution Guideline Comments 2025	
Noise, Vibration, Odour and Light Pollution RAG Assessment 2023	
Noise, Vibration, Odour and Light Pollution Guideline Comments 2023	
Noise, Vibration, Odour and Light Pollution RAG Assessment 2021	Amber
Noise, Vibration, Odour and Light Pollution Guideline Comments 2021	The site is capable of being developed to provide healthy internal and external environments in regard to noise / vibration/ odour/ Light Pollution after careful site layout, design and mitigation.
AQMA RAG Assessment 2026	
Air Quality Officer Comment 2026	
AQMA RAG Assessment 2025	
Air Quality Officer Comment 2025	
AQMA RAG Assessment 2023	
Air Quality Officer Comment 2023	
AQMA RAG Assessment 2021	Green
Air Quality Officer Comment 2021	Site does not lie within an AQMA. Minimal traffic impact on AQMA.
Contaminated Land RAG Assessment 2026	
Contaminated Land Officer Comments 2026	

Contaminated Land RAG Assessment 2025	
Contaminated Land Officer Comments 2025	
Contaminated Land RAG Assessment 2023	
Contaminated Land Officer Comments 2023	
Contaminated Land RAG Assessment 2021	Green
Contaminated Land Officer Comments 2021	No prior history of development.
<b>Overall Suitability Score</b>	<b>Red</b>
Further constraints	-
Agricultural Land Classification Grade 1 (% overlap)	0
Agricultural Land Classification Grade 2 (% overlap)	100.00
Agricultural Land Classification Grade 3 (% overlap)	0
Agricultural Land Classification Grade 4 (% overlap)	0
Agricultural Land Classification Non Agricultural (% overlap)	0
Agricultural Land Classification Urban (% overlap)	0
Source Protection Zone (% overlap)	0
Highways England Zones	A428
Available	-
Is the site controlled by a developer or landowner who has expressed an intention to develop?	The site was submitted by the landowner and/or site promoter who has confirmed that the site is available for development in the timescales indicated.
Are there known legal or ownership impediments to development?	No
Is there planning permission to develop the site?	No relevant recent planning history
When will the site be available for development?	0-5 Years
<b>Available RAG</b>	<b>Green</b>
Achievable	-

Is there a reasonable prospect that the site will be developed?	The land has been promoted by the landowner and or developer and is known to be available for development. The site has a low existing use value and residential development is likely to be economically viable at an appropriate density.
<b>Achievable RAG</b>	<b>Green</b>
Capacity	-
Prevailing Density (weighted) (dwellings per ha)	30
Residential capacity at prevailing density	17
Estimated employment space (m2)	
Estimated start date	0-5 Years
Estimated annual build-out rate (pa)	40-75
Development completion timescales (years)	0-5 Years

## Land between 12a and 14 Primrose Hill, Lt Gransden



A map of Land between 12a and 14 Primrose Hill, Lt Gransden

Site information	-
Site ID	115654
HELAA Site ID	48057
Suitable Site Area (ha)	0.57
Ward/Parish	Caldecote
Greenfield or Previously Developed?	Greenfield
Category of site	Dispersal: Villages
Category of settlement	Within or adjacent to Infill Village
Current use(s)	
Proposed development	Residential
Proposed employment floorspace (m2)	0
Proposed residential capacity	10
Suitability	-
Adopted Development Plan Policies RAG 2026	Amber

Adopted Development Plan Policies Comment 2026	Development of the site has some potential policy constraints, but these could be overcome through the planning application process.
Flood Risk RAG Assessment 2026	
Flood Risk Officer Comment 2026	
Flood Risk RAG Assessment 2025	Green
Flood Risk Officer Comment 2025	Flood Zone: Wholly in Flood Zone 1. Surface Water Flooding: None
Flood Risk RAG Assessment 2023	
Flood Risk Officer Comment 2023	
Flood Risk RAG Assessment 2021	Green
Flood Risk Officer Comment 2021	The site is at low risk of flooding (within flood zone 1) and no risk from surface water flooding
Landscape RAG Assessment 2026	
Landscape Comment 2026	
Landscape RAG Assessment 2025	
Landscape Comment 2025	
Landscape RAG Assessment 2023	
Landscape Comment 2023	
Landscape RAG Assessment 2021	Amber
Landscape Comment 2021	The site is a series of horse paddocks which fronts onto both Primrose Hill and The Drift. The site is suitable for development due to its contained presence within a gap in already developed area. Landscape impacts would be negligible. Development would require that landscape mitigation or enhancement along all boundaries and at an appropriate width to filter views from the surrounding landscape or from neighbours.
Biodiversity and Geodiversity RAG Assessment 2026	
Biodiversity and Geodiversity Officer Comments 2026	
Biodiversity and Geodiversity Guideline Comments 2026	
Biodiversity and Geodiversity RAG Assessment 2025	
Biodiversity and Geodiversity Officer Comments 2025	

Biodiversity and Geodiversity Guideline Comments 2025	
Biodiversity and Geodiversity RAG Assessment 2023	
Biodiversity and Geodiversity Officer Comments 2023	
Biodiversity and Geodiversity Guideline Comments 2023	
Biodiversity and Geodiversity RAG Assessment 2021	Amber
Biodiversity and Geodiversity Officer Comments 2021	All residential developments would require consideration of residential impact on nearby and adjacent SSSIs. Boundary hedgerows and trees may qualify as Habitats of Principal Importance/be of high ecological value and support protected or notable species. Grassland quality will need to be assessed. Buildings may support roosting bats (if suitable).
Biodiversity and Geodiversity Guideline Comments 2021	Development of the site may have a detrimental impact on a designated site, or those with a regional or local protection but the impact could be reasonably mitigated or compensated.
Policy RAG Rating 2026	
Policy Officer Comment 2026	
Policy RAG Rating 2025	
Policy Officer Comment 2025	
Policy RAG Rating 2023	
Policy Officer Comment 2023	
Policy RAG Rating 2021	Green
Policy Officer Comments 2021	Site is not on protected open space designation. Any impact of the proposed development could be reasonably mitigated or compensated.
Historic Environment RAG Assessment 2026	
Historic Environment Comments 2026	
Historic Environment RAG Assessment 2025	
Historic Environment Comments 2025	
Historic Environment RAG Assessment 2023	
Historic Environment Comments 2023	
Historic Environment RAG Assessment 2021	Green

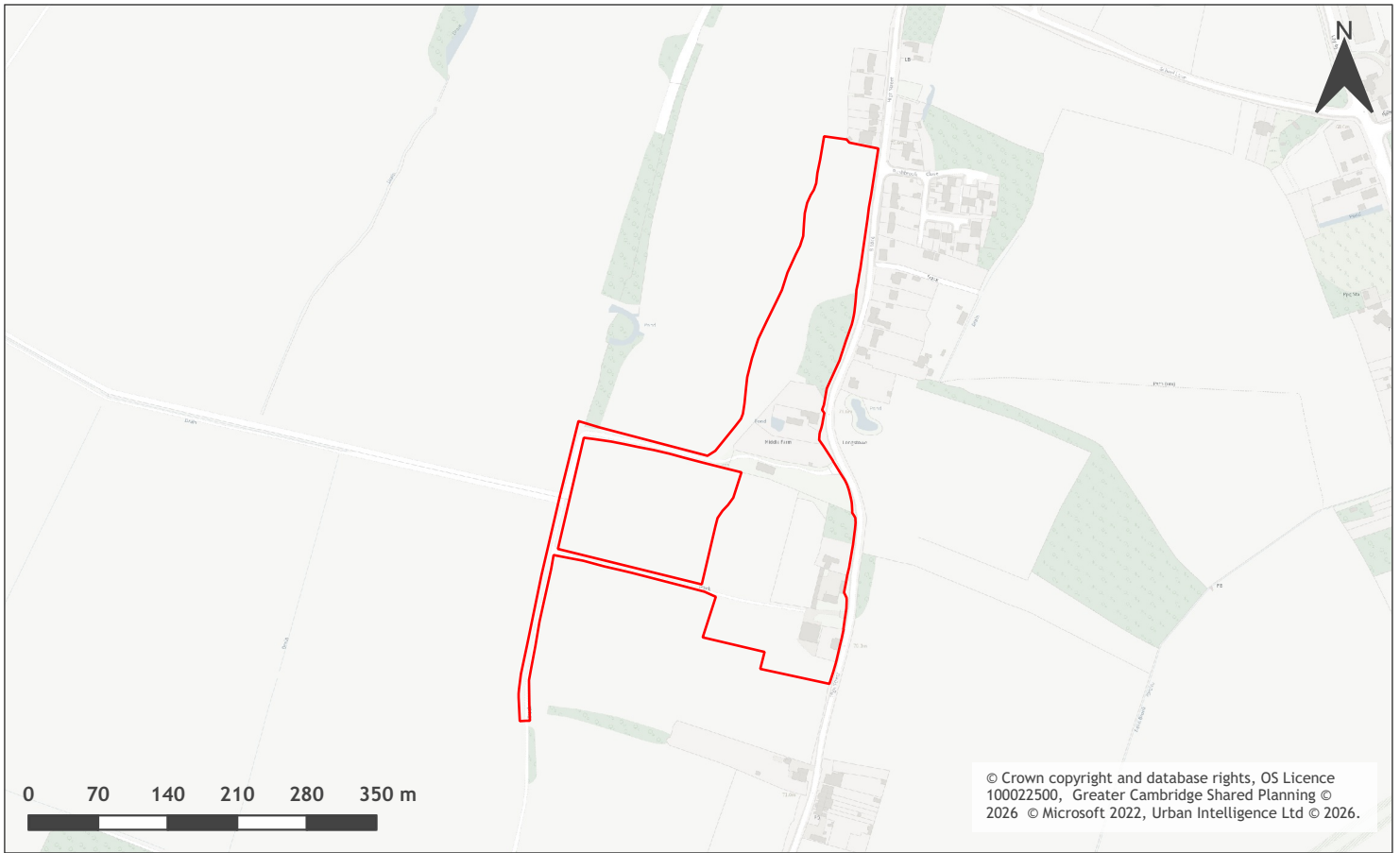
Historic Environment Comments 2021	Development of the site would have either a neutral or positive impact, but importantly not have a detrimental impact on any designated or non-designated heritage assets.
Archaeology RAG Assessment 2026	
Archaeology Officer Comment 2026	
Archaeology RAG Assessment 2025	
Archaeology Officer Comment 2025	
Archaeology RAG Assessment 2023	
Archaeology Officer Comment 2023	
Archaeology RAG Assessment 2021	Amber
Archaeology Officer Comment 2021	Located on eastern edge of historic village core
Accessibility RAG Assessment	Amber
Accessibility Comment	Adequate accessibility to key local services, transport, and employment opportunities.
Site Access RAG Assessment 2026	
Site Access Officer Comment 2026	
Site Access RAG Assessment 2025	
Site Access Officer Comment 2025	
Site Access RAG Assessment 2023	
Site Access Officer Comment 2023	
Site Access RAG Assessment 2021	Amber
Site Access Officer Comment 2021	The proposed site is acceptable in principle subject to detailed design.
Transport and Roads RAG Assessment 2026	
Transport and Roads Guideline Comments 2026	
Transport and Roads RAG Assessment 2025	
Transport and Roads Guideline Comments 2025	
Transport and Roads RAG Assessment 2023	
Transport and Roads Guideline Comments 2023	

Transport and Roads RAG Assessment 2021	Green
Transport and Roads Guideline Comments 2021	Development of the site will not have a detrimental impact on the functioning of trunk roads and/or local roads.
Noise, Vibration, Odour and Light Pollution RAG Assessment 2026	
Noise, Vibration, Odour and Light Pollution Guideline Comments 2026	
Noise, Vibration, Odour and Light Pollution RAG Assessment 2025	
Noise, Vibration, Odour and Light Pollution Guideline Comments 2025	
Noise, Vibration, Odour and Light Pollution RAG Assessment 2023	
Noise, Vibration, Odour and Light Pollution Guideline Comments 2023	
Noise, Vibration, Odour and Light Pollution RAG Assessment 2021	Amber
Noise, Vibration, Odour and Light Pollution Guideline Comments 2021	The site is capable of being developed to provide healthy internal and external environments in regard to noise / vibration/ odour/ Light Pollution after careful site layout, design and mitigation.
AQMA RAG Assessment 2026	
Air Quality Officer Comment 2026	
AQMA RAG Assessment 2025	
Air Quality Officer Comment 2025	
AQMA RAG Assessment 2023	
Air Quality Officer Comment 2023	
AQMA RAG Assessment 2021	Green
Air Quality Officer Comment 2021	Site does not lie within an AQMA. Minimal traffic impact on AQMA.
Contaminated Land RAG Assessment 2026	
Contaminated Land Officer Comments 2026	
Contaminated Land RAG Assessment 2025	

Contaminated Land Officer Comments 2025	
Contaminated Land RAG Assessment 2023	
Contaminated Land Officer Comments 2023	
Contaminated Land RAG Assessment 2021	Amber
Contaminated Land Officer Comments 2021	Brownfield site, contamination expected, conditions required. Phase I likely.
<b>Overall Suitability Score</b>	<b>Amber</b>
Further constraints	-
Agricultural Land Classification Grade 1 (% overlap)	0
Agricultural Land Classification Grade 2 (% overlap)	100.00
Agricultural Land Classification Grade 3 (% overlap)	0
Agricultural Land Classification Grade 4 (% overlap)	0
Agricultural Land Classification Non Agricultural (% overlap)	0
Agricultural Land Classification Urban (% overlap)	0
Source Protection Zone (% overlap)	0
Highways England Zones	A428
Available	-
Is the site controlled by a developer or landowner who has expressed an intention to develop?	Site promoter indicates no intention to develop, seeking framework amendment.
Are there known legal or ownership impediments to development?	No
Is there planning permission to develop the site?	No relevant recent planning history
When will the site be available for development?	0-5 Years
<b>Available RAG</b>	<b>Red</b>
Achievable	-

Is there a reasonable prospect that the site will be developed?	The land has not been promoted by the landowner and or developer and therefore it is not known to be available for development. The site has a low existing use value and development is likely to be economically viable at an appropriate density.
<b>Achievable RAG</b>	<b>Amber</b>
Capacity	-
Prevailing Density (weighted) (dwellings per ha)	30
Residential capacity at prevailing density	16
Estimated employment space (m2)	
Estimated start date	0-5 Years
Estimated annual build-out rate (pa)	40-75
Development completion timescales (years)	0-5 Years

## Land and buildings off High Street, Longstowe



A map of Land and buildings off High Street, Longstowe

Site information	-
Site ID	115655
HELAA Site ID	40387
Suitable Site Area (ha)	5.66
Ward/Parish	Caldecote
Greenfield or Previously Developed?	Greenfield and Previously Developed Land
Category of site	Dispersal: Villages
Category of settlement	Not within or adjacent to an existing settlement
Current use(s)	
Proposed development	Mixed Use
Proposed employment floorspace (m2)	464
Proposed residential capacity	30
Suitability	-
Adopted Development Plan Policies RAG 2026	Amber

Adopted Development Plan Policies Comment 2026	Development of the site has some potential policy constraints, but these could be overcome through the planning application process.
Flood Risk RAG Assessment 2026	
Flood Risk Officer Comment 2026	
Flood Risk RAG Assessment 2025	Amber
Flood Risk Officer Comment 2025	Flood Zone: Wholly in Flood Zone 1. Surface Water Flooding: 3% lies in a 1 in 30 year event. 1% lies in a 1 in 100 year event. 2% lies in a 1 in 1000 year event
Flood Risk RAG Assessment 2023	
Flood Risk Officer Comment 2023	
Flood Risk RAG Assessment 2021	Amber
Flood Risk Officer Comment 2021	The site is within flood zone 2 (taking into account climate change) and/or is within an area at high, medium or low risk from surface water flooding.
Landscape RAG Assessment 2026	
Landscape Comment 2026	
Landscape RAG Assessment 2025	
Landscape Comment 2025	
Landscape RAG Assessment 2023	Amber
Landscape Comment 2023	A preliminary site masterplan has been provided and shows built development clustered around existing farm buildings alongside new open space and enhanced landscape and biodiversity throughout the linear site, west of the High Street. The site is outside the Development Framework. Integration of the scheme with the surrounding landscape is critical to prevent over development of the site and erosion of the landscape character. The Landscape character along the high street should be maintained by allowing views through to the wider landscape between development. Ownership of adjacent land to deliver landscape mitigation must be secured so that this proposal is not a springboard for more extensive future development.
Landscape RAG Assessment 2021	Amber
Landscape Comment 2021	The site lies to the south of Longstowe village outside the Development Framework Boundary. Views to the west are cut short by the presence of a low ridge beyond the extents of the site area. To the east, views are long and open where not cut short by intervening vegetation, owing to the flatness of the land. Redevelopment of this site to provide office and housing maybe appropriate in landscape terms, subject to landscape mitigation measures.
Biodiversity and Geodiversity RAG Assessment 2026	

Biodiversity and Geodiversity Officer Comments 2026	
Biodiversity and Geodiversity Guideline Comments 2026	
Biodiversity and Geodiversity RAG Assessment 2025	
Biodiversity and Geodiversity Officer Comments 2025	
Biodiversity and Geodiversity Guideline Comments 2025	
Biodiversity and Geodiversity RAG Assessment 2023	Amber
Biodiversity and Geodiversity Officer Comments 2023	No additional information has been provided in relation to ecology impacts and mitigation and therefore there is no change to the site assessment scoring. Based on the proposed masterplan, it is now considered likely that a 10% net gain in biodiversity can be achieved.
Biodiversity and Geodiversity Guideline Comments 2023	Development of the site may have a detrimental impact on a designated site, or those with a regional or local protection but the impact could be reasonably mitigated or compensated.
Biodiversity and Geodiversity RAG Assessment 2021	Amber
Biodiversity and Geodiversity Officer Comments 2021	All new housing developments will require assessment of increased visitor pressure on nearby SSSI, and all non-householder applications will require consultation with Natural England regarding Eversden and Wimpole Woods SAC. In addition any agricultural/industrial development that could cause air pollution will also require consultation with Natural England. There are GCN records on site and therefore assessment and mitigation it highly likely. There are no apparent priority habitats within the site; however, there are buildings, grasslands, wooded area, hedges, and wooded boundaries on site that are likely to have ecological value. Applications may find provision of a 10% net gain in biodiversity difficult within their red line boundaries and may need to find offsite compensation to comply with up-coming National legislation and developing local policies.
Biodiversity and Geodiversity Guideline Comments 2021	Development of the site may have a detrimental impact on a designated site, or those with a regional or local protection but the impact could be reasonably mitigated or compensated.
Policy RAG Rating 2026	
Policy Officer Comment 2026	
Policy RAG Rating 2025	
Policy Officer Comment 2025	
Policy RAG Rating 2023	
Policy Officer Comment 2023	

Policy RAG Rating 2021	Green
Policy Officer Comments 2021	Site is not on protected open space designation. Any impact of the proposed development could be reasonably mitigated or compensated.
Historic Environment RAG Assessment 2026	
Historic Environment Comments 2026	
Historic Environment RAG Assessment 2025	
Historic Environment Comments 2025	
Historic Environment RAG Assessment 2023	Amber
Historic Environment Comments 2023	The additional information does not include any changes to heritage assets and so the RAG rating remains amber.
Historic Environment RAG Assessment 2021	Amber
Historic Environment Comments 2021	Any development of the site would need to take into consideration the listed buildings on the site and their setting, and how they might fit into the character of the farm buildings. The impacts of development could be reasonably mitigated.
Archaeology RAG Assessment 2026	
Archaeology Officer Comment 2026	
Archaeology RAG Assessment 2025	
Archaeology Officer Comment 2025	
Archaeology RAG Assessment 2023	Amber
Archaeology Officer Comment 2023	Based on the amended information provided, the assessment for the site remains unchanged as Amber as there is evidence of archaeology in the area that will require further investigation.
Archaeology RAG Assessment 2021	Amber
Archaeology Officer Comment 2021	Site of a post medieval farm with post medieval features recorded to west
Accessibility RAG Assessment	Red
Accessibility Comment	Inadequate accessibility to key local services, transport, and employment opportunities.
Site Access RAG Assessment 2026	
Site Access Officer Comment 2026	
Site Access RAG Assessment 2025	
Site Access Officer Comment 2025	

Site Access RAG Assessment 2023	Amber
Site Access Officer Comment 2023	Based on the new information provided, the site access assessment remains unchanged. The proposed site is acceptable in principle, subject to detailed design at a planning application stage.
Site Access RAG Assessment 2021	Amber
Site Access Officer Comment 2021	The proposed site is acceptable in principle subject to detailed design.
Transport and Roads RAG Assessment 2026	
Transport and Roads Guideline Comments 2026	
Transport and Roads RAG Assessment 2025	
Transport and Roads Guideline Comments 2025	
Transport and Roads RAG Assessment 2023	Green
Transport and Roads Guideline Comments 2023	Based on the nature and scale of the proposed development, there are no substantial roads and transport impacts identified at this stage.
Transport and Roads RAG Assessment 2021	Green
Transport and Roads Guideline Comments 2021	Development of the site will not have a detrimental impact on the functioning of trunk roads and/or local roads.
Noise, Vibration, Odour and Light Pollution RAG Assessment 2026	
Noise, Vibration, Odour and Light Pollution Guideline Comments 2026	
Noise, Vibration, Odour and Light Pollution RAG Assessment 2025	
Noise, Vibration, Odour and Light Pollution Guideline Comments 2025	
Noise, Vibration, Odour and Light Pollution RAG Assessment 2023	Amber
Noise, Vibration, Odour and Light Pollution Guideline Comments 2023	New information provided has not changed the assessment. The site is capable of being developed to provide healthy internal and external environments in regard to noise / vibration/ odour/ Light Pollution after careful site layout, design and mitigation. Detailed site specific assessments will be required for any future planning applications at this location.
Noise, Vibration, Odour and Light Pollution RAG Assessment 2021	Amber
Noise, Vibration, Odour and Light Pollution Guideline Comments 2021	The site is capable of being developed to provide healthy internal and external environments in regard to noise / vibration/ odour/ Light Pollution after careful site layout, design and mitigation.

AQMA RAG Assessment 2026	
Air Quality Officer Comment 2026	
AQMA RAG Assessment 2025	
Air Quality Officer Comment 2025	
AQMA RAG Assessment 2023	Green
Air Quality Officer Comment 2023	The amended site boundary has been reviewed but the assessment remains unchanged since the original assessment. The site does not lie within an AQMA and there will be minimal traffic impact on AQMA.
AQMA RAG Assessment 2021	Green
Air Quality Officer Comment 2021	Site does not lie within an AQMA. Minimal traffic impact on AQMA.
Contaminated Land RAG Assessment 2026	
Contaminated Land Officer Comments 2026	
Contaminated Land RAG Assessment 2025	
Contaminated Land Officer Comments 2025	
Contaminated Land RAG Assessment 2023	Amber
Contaminated Land Officer Comments 2023	The revised site boundary has been reviewed but the assessment remains unchanged. This is a site previously used for agricultural buildings with the potential for historic contamination and planning conditions will be required.
Contaminated Land RAG Assessment 2021	Amber
Contaminated Land Officer Comments 2021	Previous use of the site is for agricultural buildings. Potential for historic contamination, conditions required.
<b>Overall Suitability Score</b>	<b>Red</b>
Further constraints	-
Agricultural Land Classification Grade 1 (% overlap)	0
Agricultural Land Classification Grade 2 (% overlap)	42.14
Agricultural Land Classification Grade 3 (% overlap)	57.86
Agricultural Land Classification Grade 4 (% overlap)	0

Agricultural Land Classification Non Agricultural (% overlap)	0
Agricultural Land Classification Urban (% overlap)	0
Source Protection Zone (% overlap)	0
Highways England Zones	A428, South West
Available	-
Is the site controlled by a developer or landowner who has expressed an intention to develop?	The site was submitted by the landowner and/or site promoter who has confirmed that the site is available for development in the timescales indicated.
Are there known legal or ownership impediments to development?	No
Is there planning permission to develop the site?	No relevant recent planning history
When will the site be available for development?	0-5 Years
<b>Available RAG</b>	<b>Green</b>
Achievable	-
Is there a reasonable prospect that the site will be developed?	The land has been promoted by the landowner and or developer and is known to be available for development. The site has a low existing use value and mixed-use development is likely to be economically viable at an appropriate density.
<b>Achievable RAG</b>	<b>Green</b>
Capacity	-
Prevailing Density (weighted) (dwellings per ha)	30
Residential capacity at prevailing density	119
Estimated employment space (m2)	464
Estimated start date	0-5 Years
Estimated annual build-out rate (pa)	40-75
Development completion timescales (years)	0-5 Years

## Land at 92 Old North Road, Longstowe



A map of Land at 92 Old North Road, Longstowe

Site information	-
Site ID	115656
HELAA Site ID	40422
Suitable Site Area (ha)	0.52
Ward/Parish	Caldecote
Greenfield or Previously Developed?	Greenfield
Category of site	Dispersal: Villages
Category of settlement	Not within or adjacent to an existing settlement
Current use(s)	
Proposed development	Residential
Proposed employment floorspace (m <sup>2</sup> )	0
Proposed residential capacity	5-9
Suitability	-
Adopted Development Plan Policies RAG 2026	Amber

Adopted Development Plan Policies Comment 2026	Development of the site has some potential policy constraints, but these could be overcome through the planning application process.
Flood Risk RAG Assessment 2026	
Flood Risk Officer Comment 2026	
Flood Risk RAG Assessment 2025	Amber
Flood Risk Officer Comment 2025	Flood Zone: Wholly in Flood Zone 1. Surface Water Flooding: 7% lies in a 1 in 30 year event. 1% lies in a 1 in 100 year event. 4% lies in a 1 in 1000 year event
Flood Risk RAG Assessment 2023	
Flood Risk Officer Comment 2023	
Flood Risk RAG Assessment 2021	Amber
Flood Risk Officer Comment 2021	The site is within flood zone 2 (taking into account climate change) and/or is within an area at high, medium or low risk from surface water flooding.
Landscape RAG Assessment 2026	
Landscape Comment 2026	
Landscape RAG Assessment 2025	
Landscape Comment 2025	
Landscape RAG Assessment 2023	
Landscape Comment 2023	
Landscape RAG Assessment 2021	Amber
Landscape Comment 2021	The site is in an area is not part of any specific village but a collection of houses and business sites conglomerated along the Road. Landscape impacts would be low but ample space for buffering from the wider countryside and adjacent neighbours must be accommodated. There are no inset developments with multiple houses served off an access road which turns off of the Old North Road and this precedent must be taken into consideration.
Biodiversity and Geodiversity RAG Assessment 2026	
Biodiversity and Geodiversity Officer Comments 2026	
Biodiversity and Geodiversity Guideline Comments 2026	
Biodiversity and Geodiversity RAG Assessment 2025	

Biodiversity and Geodiversity Officer Comments 2025	
Biodiversity and Geodiversity Guideline Comments 2025	
Biodiversity and Geodiversity RAG Assessment 2023	
Biodiversity and Geodiversity Officer Comments 2023	
Biodiversity and Geodiversity Guideline Comments 2023	
Biodiversity and Geodiversity RAG Assessment 2021	Amber
Biodiversity and Geodiversity Officer Comments 2021	All residential developments will require an assessment of recreational impacts on nearby SSSIs. Consultation with Natural England will be required for all developments outside of existing settlement boundaries. Eversden and Wimpole Woods Special Area of Conservation is 3.3km away; habitats for barbastelle bats will need to be considered and protected within any scheme. Habitats of Principal Importance/of high ecological value may be present within the site including mature trees, hedgerows and potentially grassland quality. Pond within 30m may support great crested newt (if suitable). Applications may find provision of a net gain in biodiversity of a minimum of 10% difficult within their red line boundaries and may need to find off-site compensation.
Biodiversity and Geodiversity Guideline Comments 2021	Development of the site may have a detrimental impact on a designated site, or those with a regional or local protection but the impact could be reasonably mitigated or compensated.
Policy RAG Rating 2026	
Policy Officer Comment 2026	
Policy RAG Rating 2025	
Policy Officer Comment 2025	
Policy RAG Rating 2023	
Policy Officer Comment 2023	
Policy RAG Rating 2021	Green
Policy Officer Comments 2021	Site is not on protected open space designation. Any impact of the proposed development could be reasonably mitigated or compensated.
Historic Environment RAG Assessment 2026	
Historic Environment Comments 2026	
Historic Environment RAG Assessment 2025	
Historic Environment Comments 2025	

Historic Environment RAG Assessment 2023	
Historic Environment Comments 2023	
Historic Environment RAG Assessment 2021	Amber
Historic Environment Comments 2021	Development of the site would have either a neutral or positive impact, but importantly not have a detrimental impact on any designated or non-designated heritage assets.
Archaeology RAG Assessment 2026	
Archaeology Officer Comment 2026	
Archaeology RAG Assessment 2025	
Archaeology Officer Comment 2025	
Archaeology RAG Assessment 2023	
Archaeology Officer Comment 2023	
Archaeology RAG Assessment 2021	Green
Archaeology Officer Comment 2021	No significant archaeology likely to survive in this area
Accessibility RAG Assessment	Red
Accessibility Comment	Inadequate accessibility to key local services, transport, and employment opportunities.
Site Access RAG Assessment 2026	
Site Access Officer Comment 2026	
Site Access RAG Assessment 2025	
Site Access Officer Comment 2025	
Site Access RAG Assessment 2023	
Site Access Officer Comment 2023	
Site Access RAG Assessment 2021	Amber
Site Access Officer Comment 2021	The proposed site is acceptable in principle subject to detailed design.
Transport and Roads RAG Assessment 2026	
Transport and Roads Guideline Comments 2026	
Transport and Roads RAG Assessment 2025	

Transport and Roads Guideline Comments 2025	
Transport and Roads RAG Assessment 2023	
Transport and Roads Guideline Comments 2023	
Transport and Roads RAG Assessment 2021	Green
Transport and Roads Guideline Comments 2021	Development of the site will not have a detrimental impact on the functioning of trunk roads and/or local roads.
Noise, Vibration, Odour and Light Pollution RAG Assessment 2026	
Noise, Vibration, Odour and Light Pollution Guideline Comments 2026	
Noise, Vibration, Odour and Light Pollution RAG Assessment 2025	
Noise, Vibration, Odour and Light Pollution Guideline Comments 2025	
Noise, Vibration, Odour and Light Pollution RAG Assessment 2023	
Noise, Vibration, Odour and Light Pollution Guideline Comments 2023	
Noise, Vibration, Odour and Light Pollution RAG Assessment 2021	Green
Noise, Vibration, Odour and Light Pollution Guideline Comments 2021	The proposed site will be affected by road traffic noise from nearby main roads but is acceptable in principle subject to appropriate detailed design considerations and mitigation. The site is capable of being developed to provide healthy internal and external environments in regard to noise / vibration/ odour/ Light Pollution after careful site layout, design and mitigation.
AQMA RAG Assessment 2026	
Air Quality Officer Comment 2026	
AQMA RAG Assessment 2025	
Air Quality Officer Comment 2025	
AQMA RAG Assessment 2023	
Air Quality Officer Comment 2023	
AQMA RAG Assessment 2021	Green

Air Quality Officer Comment 2021	Site does not lie within an AQMA. Minimal traffic impact on AQMA.
Contaminated Land RAG Assessment 2026	
Contaminated Land Officer Comments 2026	
Contaminated Land RAG Assessment 2025	
Contaminated Land Officer Comments 2025	
Contaminated Land RAG Assessment 2023	
Contaminated Land Officer Comments 2023	
Contaminated Land RAG Assessment 2021	Amber
Contaminated Land Officer Comments 2021	Potential for historic contamination, conditions required.
<b>Overall Suitability Score</b>	<b>Red</b>
Further constraints	-
Agricultural Land Classification Grade 1 (% overlap)	0
Agricultural Land Classification Grade 2 (% overlap)	0
Agricultural Land Classification Grade 3 (% overlap)	100.00
Agricultural Land Classification Grade 4 (% overlap)	0
Agricultural Land Classification Non Agricultural (% overlap)	0
Agricultural Land Classification Urban (% overlap)	0
Source Protection Zone (% overlap)	100.00
Highways England Zones	A428
Available	-
Is the site controlled by a developer or landowner who has expressed an intention to develop?	The site was submitted by the landowner and/or site promoter who has confirmed that the site is available for development in the timescales indicated.
Are there known legal or ownership impediments to development?	No

Is there planning permission to develop the site?	No relevant recent planning history
When will the site be available for development?	0-5 Years
<b>Available RAG</b>	<b>Green</b>
Achievable	-
Is there a reasonable prospect that the site will be developed?	The land has been promoted by the landowner and or developer and is known to be available for development. The site has a low existing use value and residential development is likely to be economically viable at an appropriate density.
<b>Achievable RAG</b>	<b>Green</b>
Capacity	-
Prevailing Density (weighted) (dwellings per ha)	30
Residential capacity at prevailing density	15
Estimated employment space (m2)	
Estimated start date	0-5 Years
Estimated annual build-out rate (pa)	40-75
Development completion timescales (years)	0-5 Years

## Highfields



A map of Highfields

Site information	-
Site ID	116254
HELAA Site ID	OS281
Suitable Site Area (ha)	3.74
Ward/Parish	Caldecote
Greenfield or Previously Developed?	Greenfield
Category of site	Dispersal: Villages / Transport Corridor
Category of settlement	Within or adjacent to group village
Current use(s)	
Proposed development	Residential
Proposed employment floorspace (m2)	0
Proposed residential capacity	65
Suitability	-
Adopted Development Plan Policies RAG 2026	Amber

Adopted Development Plan Policies Comment 2026	Development of the site has some potential policy constraints, but these could be overcome through the planning application process.
Flood Risk RAG Assessment 2026	Amber
Flood Risk Officer Comment 2026	Flood Zones: Site is wholly within Flood Zone 1.  Climate Change: Site is not within a climate-change-adjusted flood zone.  Surface Water: 8% lies in a 1-in-1,000-year event. 2% lies in a 1-in-100-year event. 4% lies in a 1-in-30-year event.
Flood Risk RAG Assessment 2025	Amber
Flood Risk Officer Comment 2025	Site is wholly within Flood Zone 1. Surface water: 4% lies in a 1 in 30 year event, 2% lies in a 1 in 100 year event, and 8% lies in a 1 in 1000 year event.
Flood Risk RAG Assessment 2023	
Flood Risk Officer Comment 2023	
Flood Risk RAG Assessment 2021	
Flood Risk Officer Comment 2021	
Landscape RAG Assessment 2026	
Landscape Comment 2026	
Landscape RAG Assessment 2025	Amber
Landscape Comment 2025	The site adjoins existing permitted development and there are likely to be limited impacts on the wider landscape. Existing boundary vegetation should be protected, retained and infilled where required.
Landscape RAG Assessment 2023	
Landscape Comment 2023	
Landscape RAG Assessment 2021	
Landscape Comment 2021	
Biodiversity and Geodiversity RAG Assessment 2026	
Biodiversity and Geodiversity Officer Comments 2026	
Biodiversity and Geodiversity Guideline Comments 2026	
Biodiversity and Geodiversity RAG Assessment 2025	Amber

Biodiversity and Geodiversity Officer Comments 2025	All residential developments will require consideration of impact on nearby SSSIs. Boundary and adjacent habitats including trees, hedgerows and adjacent woodland may qualify as Habitats of Principal Importance/be of high ecological value and support protected or notable species. Grassland quality will need to be assessed. Otherwise rest of site (arable) is likely to be of low ecological value, although may support farmland birds. Pond within site may support great crested newt (if suitable).
Biodiversity and Geodiversity Guideline Comments 2025	Development of the site may have a detrimental impact on a designated site, protected habitats, priority species, or ecological assets with a regional or local protection, but the impact could be reasonably mitigated or compensated.
Biodiversity and Geodiversity RAG Assessment 2023	
Biodiversity and Geodiversity Officer Comments 2023	
Biodiversity and Geodiversity Guideline Comments 2023	
Biodiversity and Geodiversity RAG Assessment 2021	
Biodiversity and Geodiversity Officer Comments 2021	
Biodiversity and Geodiversity Guideline Comments 2021	
Policy RAG Rating 2026	Green
Policy Officer Comment 2026	The site is wholly outside of protected open space. Detrimental open space impacts are not anticipated.
Policy RAG Rating 2025	Green
Policy Officer Comment 2025	Site is not within protected open space designation. Any impact of the proposed development could be reasonably mitigated or compensated.
Policy RAG Rating 2023	
Policy Officer Comment 2023	
Policy RAG Rating 2021	Green
Policy Officer Comments 2021	Site is not on protected open space designation. Any impact of the proposed development could be reasonably mitigated or compensated.
Historic Environment RAG Assessment 2026	
Historic Environment Comments 2026	
Historic Environment RAG Assessment 2025	Green
Historic Environment Comments 2025	Development of the site would have either a neutral or positive impact, but importantly not have a detrimental impact on any designated or non-designated heritage assets.

Historic Environment RAG Assessment 2023	
Historic Environment Comments 2023	
Historic Environment RAG Assessment 2021	
Historic Environment Comments 2021	
Archaeology RAG Assessment 2026	
Archaeology Officer Comment 2026	
Archaeology RAG Assessment 2025	Green
Archaeology Officer Comment 2025	Archaeological work has been completed in this area
Archaeology RAG Assessment 2023	
Archaeology Officer Comment 2023	
Archaeology RAG Assessment 2021	
Archaeology Officer Comment 2021	
Accessibility RAG Assessment	Amber
Accessibility Comment	Adequate accessibility to key local services, transport, and employment opportunities.
Site Access RAG Assessment 2026	
Site Access Officer Comment 2026	
Site Access RAG Assessment 2025	Amber
Site Access Officer Comment 2025	The proposed site is acceptable in principle subject to detailed design.  There are potential access constraints, but these could be overcome by development.
Site Access RAG Assessment 2023	
Site Access Officer Comment 2023	
Site Access RAG Assessment 2021	
Site Access Officer Comment 2021	
Transport and Roads RAG Assessment 2026	

Transport and Roads Guideline Comments 2026	
Transport and Roads RAG Assessment 2025	Amber
Transport and Roads Guideline Comments 2025	<p>The site is located within the A428 corridor which is highly congested and the level of growth allowed is limited. The adjacent Bourn Airfield site is dependent on the GCP Cambourne to Cambridge (or equivalent) being delivered to allow a high sustainable mode share towards Cambridge. As this site is located next to the Bourn Airfield site, there is the possibility of linking to the proposed transport links. However, it should be noted that the Highway Authority cannot allow large car dominated developments in this area. The applicant must, therefore, consider sustainable links to and from the site.</p> <p>Capacity assessments will be required at local junctions and the impact of Bourn Airfield and other committed/allocated sites must be considered.</p> <p>Any potential impact on the functioning of trunk roads and/or local roads could be reasonably mitigated.</p>
Transport and Roads RAG Assessment 2023	
Transport and Roads Guideline Comments 2023	
Transport and Roads RAG Assessment 2021	
Transport and Roads Guideline Comments 2021	
Noise, Vibration, Odour and Light Pollution RAG Assessment 2026	
Noise, Vibration, Odour and Light Pollution Guideline Comments 2026	
Noise, Vibration, Odour and Light Pollution RAG Assessment 2025	Green
Noise, Vibration, Odour and Light Pollution Guideline Comments 2025	The site is capable of being developed to provide healthy internal and external environments in regard to noise / vibration/ odour/ Light Pollution after careful site layout, design and mitigation.
Noise, Vibration, Odour and Light Pollution RAG Assessment 2023	
Noise, Vibration, Odour and Light Pollution Guideline Comments 2023	
Noise, Vibration, Odour and Light Pollution RAG Assessment 2021	

Noise, Vibration, Odour and Light Pollution Guideline Comments 2021	
AQMA RAG Assessment 2026	
Air Quality Officer Comment 2026	
AQMA RAG Assessment 2025	Amber
Air Quality Officer Comment 2025	Site does not lie within an AQMA But is in proximity to Bourn Airfield major development.
AQMA RAG Assessment 2023	
Air Quality Officer Comment 2023	
AQMA RAG Assessment 2021	
Air Quality Officer Comment 2021	
Contaminated Land RAG Assessment 2026	
Contaminated Land Officer Comments 2026	
Contaminated Land RAG Assessment 2025	Amber
Contaminated Land Officer Comments 2025	Previous agricultural land use. Potential for historic contamination, conditions required.
Contaminated Land RAG Assessment 2023	
Contaminated Land Officer Comments 2023	
Contaminated Land RAG Assessment 2021	
Contaminated Land Officer Comments 2021	
<b>Overall Suitability Score</b>	<b>Amber</b>
Further constraints	-
Agricultural Land Classification Grade 1 (% overlap)	0
Agricultural Land Classification Grade 2 (% overlap)	0
Agricultural Land Classification Grade 3 (% overlap)	100.00
Agricultural Land Classification Grade 4 (% overlap)	0

Agricultural Land Classification Non Agricultural (% overlap)	0
Agricultural Land Classification Urban (% overlap)	0
Source Protection Zone (% overlap)	0
Highways England Zones	A428
Available	-
Is the site controlled by a developer or landowner who has expressed an intention to develop?	The site was submitted by the landowner and/or site promoter who has confirmed that the site is available for development in the timescales indicated.
Are there known legal or ownership impediments to development?	No
Is there planning permission to develop the site?	No relevant recent planning history
When will the site be available for development?	0-5 Years
<b>Available RAG</b>	<b>Green</b>
Achievable	-
Is there a reasonable prospect that the site will be developed?	The land has been promoted by the landowner and or developer and is known to be available for development. The site has a low existing use value and development is likely to be economically viable.
<b>Achievable RAG</b>	<b>Green</b>
Capacity	-
Prevailing Density (weighted) (dwellings per ha)	30
Residential capacity at prevailing density	90
Estimated employment space (m2)	
Estimated start date	0-5 Years
Estimated annual build-out rate (pa)	40-75
Development completion timescales (years)	0-5 Years