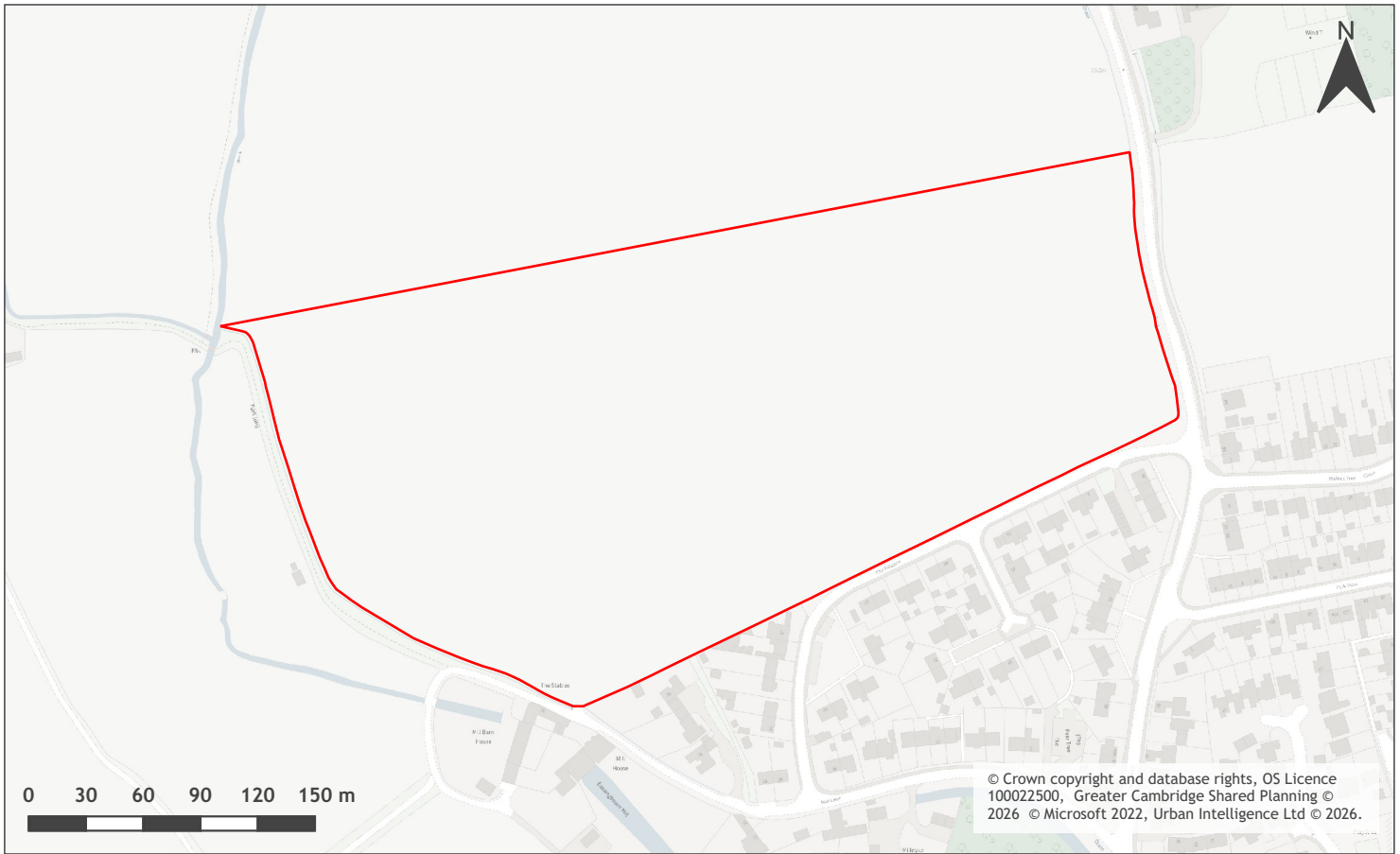


Land at North End, Bassingbourn



A map of Land at North End, Bassingbourn

Site information	-
Site ID	115139
HELAA Site ID	200809
Suitable Site Area (ha)	8.66
Ward/Parish	Bassingbourn
Greenfield or Previously Developed?	Greenfield
Category of site	Dispersal: Villages
Category of settlement	Within or adjacent to minor rural centre
Current use(s)	Agricultural Land / Building
Proposed development	Residential
Proposed employment floorspace (m2)	0
Proposed residential capacity	150-175
Suitability	-
Adopted Development Plan Policies RAG 2026	Amber

Adopted Development Plan Policies Comment 2026	Development of the site has some potential policy constraints, but these could be overcome through the planning application process.
Flood Risk RAG Assessment 2026	Amber
Flood Risk Officer Comment 2026	Flood Zones: Site is wholly within Flood Zone 1. Climate Change: Site is not within a climate-change-adjusted flood zone. Surface Water: 1% lies in a 1-in-1,000-year event. 1% lies in a 1-in-100-year event.
Flood Risk RAG Assessment 2025	Amber
Flood Risk Officer Comment 2025	Flood zone: Wholly in Flood Zone 1; Surface water flooding: 1% lies in a 1 in 100 year event and 1% lies in a 1 in 1000 year event
Flood Risk RAG Assessment 2023	
Flood Risk Officer Comment 2023	
Flood Risk RAG Assessment 2021	
Flood Risk Officer Comment 2021	
Landscape RAG Assessment 2026	
Landscape Comment 2026	
Landscape RAG Assessment 2025	Amber
Landscape Comment 2025	The site is on Grade 2 Agricultural Land outside the development framework. Though the Vision Document states it is visually contained due to the flat landform, visual impacts are likely to the north-west and from higher ground in the south. The development would extend into the open countryside from the existing, defined, settlement edge, diminishing the gap and views across the countryside between the village and North End. A smaller amount of development than proposed could be accommodated with a robust landscape strategy and retention of views across the countryside.
Landscape RAG Assessment 2023	
Landscape Comment 2023	
Landscape RAG Assessment 2021	
Landscape Comment 2021	
Biodiversity and Geodiversity RAG Assessment 2026	
Biodiversity and Geodiversity Officer Comments 2026	

Biodiversity and Geodiversity Guideline Comments 2026	
Biodiversity and Geodiversity RAG Assessment 2025	Green
Biodiversity and Geodiversity Officer Comments 2025	A development of the size and scale described would not provide any specific ecological risks to statutory or non-statutory designated sites. However, this does not remove the likelihood of protected and priority species being impacted, nor that a development of the type described would likely be eligible for mandatory biodiversity net gain.
Biodiversity and Geodiversity Guideline Comments 2025	Development of the site would not have a detrimental impact on any designated site, or those with a regional or local protection.
Biodiversity and Geodiversity RAG Assessment 2023	
Biodiversity and Geodiversity Officer Comments 2023	
Biodiversity and Geodiversity Guideline Comments 2023	
Biodiversity and Geodiversity RAG Assessment 2021	
Biodiversity and Geodiversity Officer Comments 2021	
Biodiversity and Geodiversity Guideline Comments 2021	
Policy RAG Rating 2026	Green
Policy Officer Comment 2026	The site does not contain protected open space, but it is adjacent to or within 50m of an open space designation. Detrimental open space impacts are not anticipated.
Policy RAG Rating 2025	Green
Policy Officer Comment 2025	Site is not on protected open space designation. Any impact of the proposed development could be reasonably mitigated or compensated. Within 50m of an Important Countryside Frontage.
Policy RAG Rating 2023	
Policy Officer Comment 2023	
Policy RAG Rating 2021	
Policy Officer Comments 2021	
Historic Environment RAG Assessment 2026	
Historic Environment Comments 2026	
Historic Environment RAG Assessment 2025	Amber

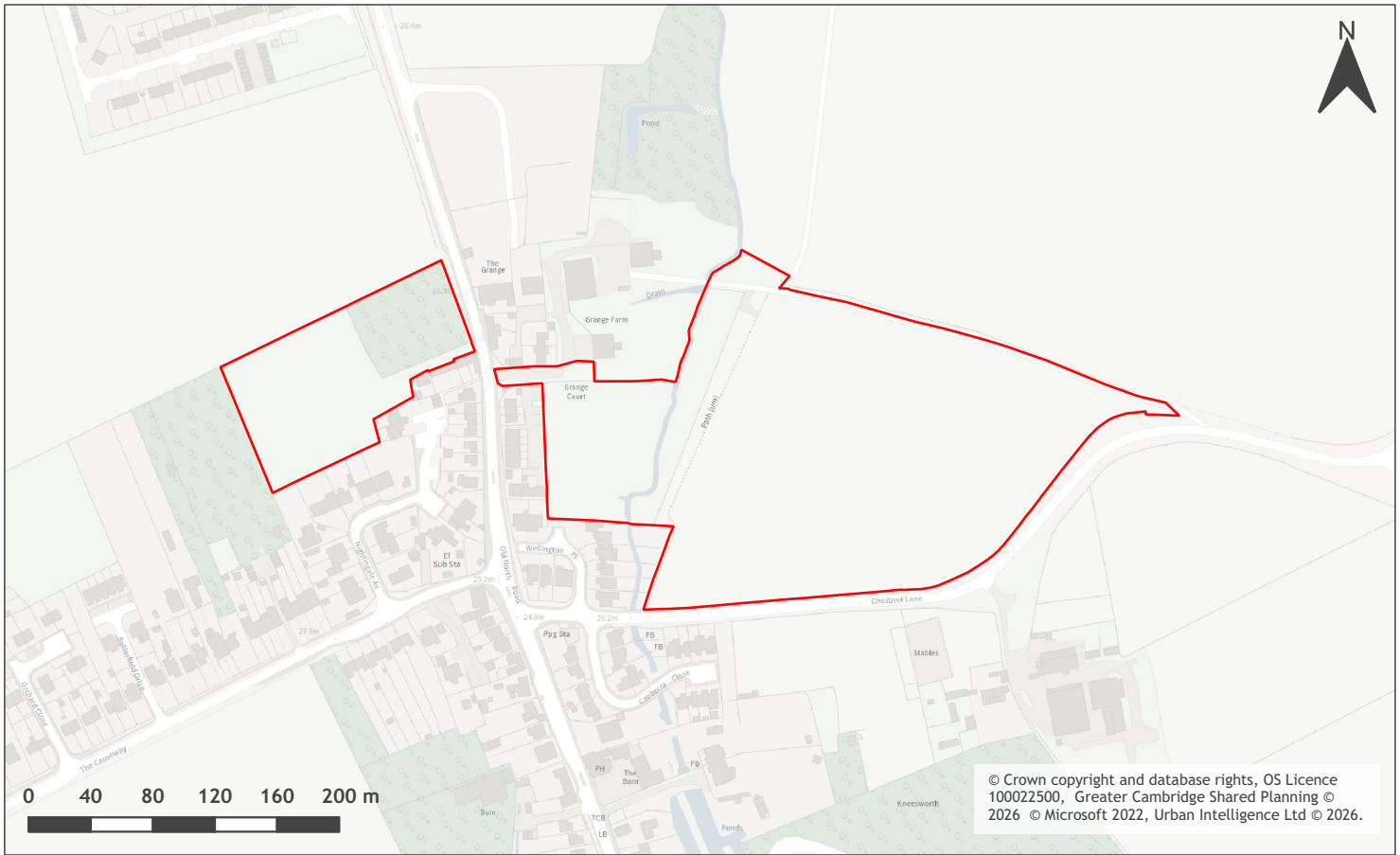
Historic Environment Comments 2025	Site is within 100m of grade II listed buildings and the Bassingbourn Conservation Area. There are also other grade II listed buildings along North End with intervisibility to the site, and two Scheduled Ancient Monuments in close proximity to the site. The site has historically been agricultural and provided separation between Bassingbourn and the hamlet at North End. Development of the site could have a detrimental impact on a designated or non-designated heritage asset or the setting of a designated or non-designated heritage asset, but the impact could potentially be mitigated by landscape buffering.
Historic Environment RAG Assessment 2023	
Historic Environment Comments 2023	
Historic Environment RAG Assessment 2021	
Historic Environment Comments 2021	
Archaeology RAG Assessment 2026	
Archaeology Officer Comment 2026	
Archaeology RAG Assessment 2025	Red
Archaeology Officer Comment 2025	The site is located to the north of the nationally important moated site Bury Yard and shrunken medieval village remains are recorded in the vicinity. Artefacts of Roman, Saxon and medieval date are also recorded in the vicinity. The archaeology assessment has therefore been determined as red.
Archaeology RAG Assessment 2023	
Archaeology Officer Comment 2023	
Archaeology RAG Assessment 2021	
Archaeology Officer Comment 2021	
Accessibility RAG Assessment	Amber
Accessibility Comment	Adequate accessibility to key local services, transport, and employment opportunities.
Site Access RAG Assessment 2026	
Site Access Officer Comment 2026	
Site Access RAG Assessment 2025	Amber
Site Access Officer Comment 2025	The site has been scored as Amber. The site is acceptable in principle, subject to further detail and consultation. A significant level of infrastructure will be required outside the site boundary to encourage more sustainable transport links. It is unclear whether these sustainable transport links can be achieved within the local available constraints.

Site Access RAG Assessment 2023	
Site Access Officer Comment 2023	
Site Access RAG Assessment 2021	
Site Access Officer Comment 2021	
Transport and Roads RAG Assessment 2026	
Transport and Roads Guideline Comments 2026	
Transport and Roads RAG Assessment 2025	Amber
Transport and Roads Guideline Comments 2025	Any potential impact on the functioning of trunk roads and/or local roads could be reasonably mitigated. The development would need to provide mitigation to reduce the vehicle impact and encourage active travel and public transport use. A Transport Assessment and a Travel Plan will be required.
Transport and Roads RAG Assessment 2023	
Transport and Roads Guideline Comments 2023	
Transport and Roads RAG Assessment 2021	
Transport and Roads Guideline Comments 2021	
Noise, Vibration, Odour and Light Pollution RAG Assessment 2026	
Noise, Vibration, Odour and Light Pollution Guideline Comments 2026	
Noise, Vibration, Odour and Light Pollution RAG Assessment 2025	Amber
Noise, Vibration, Odour and Light Pollution Guideline Comments 2025	The site is capable of being developed to provide healthy internal and external environments in regard to noise / vibration / odour/ Light Pollution after careful site layout, design and mitigation.
Noise, Vibration, Odour and Light Pollution RAG Assessment 2023	
Noise, Vibration, Odour and Light Pollution Guideline Comments 2023	
Noise, Vibration, Odour and Light Pollution RAG Assessment 2021	
Noise, Vibration, Odour and Light Pollution Guideline Comments 2021	

AQMA RAG Assessment 2026	
Air Quality Officer Comment 2026	
AQMA RAG Assessment 2025	Green
Air Quality Officer Comment 2025	The site has been scored as Green. The site does not lie within an Air Quality Management Area (AQMA) and therefore will have minimal traffic impact on designated AQMAs.
AQMA RAG Assessment 2023	
Air Quality Officer Comment 2023	
AQMA RAG Assessment 2021	
Air Quality Officer Comment 2021	
Contaminated Land RAG Assessment 2026	
Contaminated Land Officer Comments 2026	
Contaminated Land RAG Assessment 2025	Amber
Contaminated Land Officer Comments 2025	Potential for historic contamination. The site is likely to be capable of being developed after appropriate mitigation or remediation of contamination / ground stability issues.
Contaminated Land RAG Assessment 2023	
Contaminated Land Officer Comments 2023	
Contaminated Land RAG Assessment 2021	
Contaminated Land Officer Comments 2021	
Overall Suitability Score	Red
Further constraints	-
Agricultural Land Classification Grade 1 (% overlap)	0
Agricultural Land Classification Grade 2 (% overlap)	100.00
Agricultural Land Classification Grade 3 (% overlap)	0
Agricultural Land Classification Grade 4 (% overlap)	0
Agricultural Land Classification Non Agricultural (% overlap)	0

Agricultural Land Classification Urban (% overlap)	0
Source Protection Zone (% overlap)	0
Highways England Zones	South West
Available	-
Is the site controlled by a developer or landowner who has expressed an intention to develop?	The site was submitted by the landowner and/or site promoter who has confirmed that the site is available for development in the timescales indicated.
Are there known legal or ownership impediments to development?	No
Is there planning permission to develop the site?	No relevant recent planning history
When will the site be available for development?	0 to 5 years
Available RAG	Green
Achievable	-
Is there a reasonable prospect that the site will be developed?	The land has been promoted by the landowner and or developer and is known to be available for development. The site has a low existing use value and development is likely to be economically viable
Achievable RAG	Green
Capacity	-
Prevailing Density (weighted) (dwellings per ha)	30
Residential capacity at prevailing density	182
Estimated employment space (m2)	0
Estimated start date	0-5 Years
Estimated annual build-out rate (pa)	40-75
Development completion timescales (years)	6-10 Years

Land north of Chestnut Road, Bassingbourn-cum-Kneesworth



A map of Land north of Chestnut Road, Bassingbourn-cum-Kneesworth

Site information	-
Site ID	115997
HELAA Site ID	40463
Suitable Site Area (ha)	6.56
Ward/Parish	Bassingbourn
Greenfield or Previously Developed?	Greenfield
Category of site	Dispersal: Villages
Category of settlement	Within or adjacent to Infill Village
Current use(s)	
Proposed development	Residential
Proposed employment floorspace (m2)	0
Proposed residential capacity	86
Suitability	-
Adopted Development Plan Policies RAG 2026	Amber

Adopted Development Plan Policies Comment 2026	Development of the site has some potential policy constraints, but these could be overcome through the planning application process.
Flood Risk RAG Assessment 2026	
Flood Risk Officer Comment 2026	
Flood Risk RAG Assessment 2025	Amber
Flood Risk Officer Comment 2025	Flood Zone: Partly in Flood Zone 2 (1%). Partly in Flood Zone 3 (9%). Surface Water Flooding: 1% lies in a 1 in 1000 year event
Flood Risk RAG Assessment 2023	
Flood Risk Officer Comment 2023	
Flood Risk RAG Assessment 2021	Amber
Flood Risk Officer Comment 2021	The site contains areas at high, or medium risk from surface water flooding and/or the site contains some land in Flood Zones 2 and/or 3 but there is sufficient land in Flood Zone 1 to accommodate at least 5 additional dwellings or an increase of 500 square metres of employment floorspace.
Landscape RAG Assessment 2026	
Landscape Comment 2026	
Landscape RAG Assessment 2025	
Landscape Comment 2025	
Landscape RAG Assessment 2023	
Landscape Comment 2023	
Landscape RAG Assessment 2021	Amber
Landscape Comment 2021	Site A: Whilst not part of the Development Framework is more associated with the village than with the wider countryside beyond. Landscape mitigation needed to enhance boundaries. Site B: Partial development to the west of the site may be possible with landscape mitigation.
Biodiversity and Geodiversity RAG Assessment 2026	
Biodiversity and Geodiversity Officer Comments 2026	
Biodiversity and Geodiversity Guideline Comments 2026	
Biodiversity and Geodiversity RAG Assessment 2025	

Biodiversity and Geodiversity Officer Comments 2025	
Biodiversity and Geodiversity Guideline Comments 2025	
Biodiversity and Geodiversity RAG Assessment 2023	
Biodiversity and Geodiversity Officer Comments 2023	
Biodiversity and Geodiversity Guideline Comments 2023	
Biodiversity and Geodiversity RAG Assessment 2021	Amber
Biodiversity and Geodiversity Officer Comments 2021	Site unlikely to require consultation with Natural England. Habitats surrounded watercourse towards western area of site including woodland as well as boundary trees and hedgerows may qualify as Habitats of Principal Importance/be of high ecological value and support protected and notable species. Eastern arable habitats likely to be of low ecological value, although may support farmland bird populations. Applications may find provision of a net gain in biodiversity of a minimum of 10% difficult within their red line boundaries and may need to find off-site compensation.
Biodiversity and Geodiversity Guideline Comments 2021	Development of the site would not have a detrimental impact on any designated site, or those with a regional or local protection.
Policy RAG Rating 2026	
Policy Officer Comment 2026	
Policy RAG Rating 2025	
Policy Officer Comment 2025	
Policy RAG Rating 2023	
Policy Officer Comment 2023	
Policy RAG Rating 2021	Green
Policy Officer Comments 2021	Site is not on protected open space designation. Any impact of the proposed development could be reasonably mitigated or compensated.
Historic Environment RAG Assessment 2026	
Historic Environment Comments 2026	
Historic Environment RAG Assessment 2025	
Historic Environment Comments 2025	
Historic Environment RAG Assessment 2023	

Historic Environment Comments 2023	
Historic Environment RAG Assessment 2021	Green
Historic Environment Comments 2021	Development of the site would have either a neutral or positive impact, but importantly not have a detrimental impact on any designated or non-designated heritage assets.
Archaeology RAG Assessment 2026	
Archaeology Officer Comment 2026	
Archaeology RAG Assessment 2025	
Archaeology Officer Comment 2025	
Archaeology RAG Assessment 2023	
Archaeology Officer Comment 2023	
Archaeology RAG Assessment 2021	Amber
Archaeology Officer Comment 2021	Located in a landscape of prehistoric and medieval archaeology including a medieval moat to the north
Accessibility RAG Assessment	Amber
Accessibility Comment	Adequate accessibility to key local services, transport, and employment opportunities.
Site Access RAG Assessment 2026	
Site Access Officer Comment 2026	
Site Access RAG Assessment 2025	
Site Access Officer Comment 2025	
Site Access RAG Assessment 2023	
Site Access Officer Comment 2023	
Site Access RAG Assessment 2021	Amber
Site Access Officer Comment 2021	The proposed site is acceptable in principle subject to detailed design.
Transport and Roads RAG Assessment 2026	
Transport and Roads Guideline Comments 2026	
Transport and Roads RAG Assessment 2025	
Transport and Roads Guideline Comments 2025	

Transport and Roads RAG Assessment 2023	
Transport and Roads Guideline Comments 2023	
Transport and Roads RAG Assessment 2021	Amber
Transport and Roads Guideline Comments 2021	Any potential impact on the functioning of trunk roads and/or local roads could be reasonably mitigated.
Noise, Vibration, Odour and Light Pollution RAG Assessment 2026	
Noise, Vibration, Odour and Light Pollution Guideline Comments 2026	
Noise, Vibration, Odour and Light Pollution RAG Assessment 2025	
Noise, Vibration, Odour and Light Pollution Guideline Comments 2025	
Noise, Vibration, Odour and Light Pollution RAG Assessment 2023	
Noise, Vibration, Odour and Light Pollution Guideline Comments 2023	
Noise, Vibration, Odour and Light Pollution RAG Assessment 2021	Amber
Noise, Vibration, Odour and Light Pollution Guideline Comments 2021	The site is capable of being developed to provide healthy internal and external environments in regard to noise / vibration/ odour/ Light Pollution after careful site layout, design and mitigation.
AQMA RAG Assessment 2026	
Air Quality Officer Comment 2026	
AQMA RAG Assessment 2025	
Air Quality Officer Comment 2025	
AQMA RAG Assessment 2023	
Air Quality Officer Comment 2023	
AQMA RAG Assessment 2021	Green
Air Quality Officer Comment 2021	Site does not lie within an AQMA. Minimal traffic impact on AQMA.
Contaminated Land RAG Assessment 2026	

Contaminated Land Officer Comments 2026	
Contaminated Land RAG Assessment 2025	
Contaminated Land Officer Comments 2025	
Contaminated Land RAG Assessment 2023	
Contaminated Land Officer Comments 2023	
Contaminated Land RAG Assessment 2021	Amber
Contaminated Land Officer Comments 2021	Potential for historic contamination, conditions required.
Overall Suitability Score	Amber
Further constraints	-
Agricultural Land Classification Grade 1 (% overlap)	0
Agricultural Land Classification Grade 2 (% overlap)	98.90
Agricultural Land Classification Grade 3 (% overlap)	0
Agricultural Land Classification Grade 4 (% overlap)	0
Agricultural Land Classification Non Agricultural (% overlap)	1.10
Agricultural Land Classification Urban (% overlap)	0
Source Protection Zone (% overlap)	0
Highways England Zones	South West
Available	-
Is the site controlled by a developer or landowner who has expressed an intention to develop?	The site was submitted by the landowner and/or site promoter who has confirmed that the site is available for development in the timescales indicated.
Are there known legal or ownership impediments to development?	No
Is there planning permission to develop the site?	No relevant recent planning history
When will the site be available for development?	0-5 Years

Available RAG	Green
Achievable	-
Is there a reasonable prospect that the site will be developed?	The land has been promoted by the landowner and or developer and is known to be available for development. The site has a low existing use value and residential development is likely to be economically viable at an appropriate density.
Achievable RAG	Green
Capacity	-
Prevailing Density (weighted) (dwellings per ha)	30
Residential capacity at prevailing density	138
Estimated employment space (m2)	
Estimated start date	0-5 Years
Estimated annual build-out rate (pa)	40-75
Development completion timescales (years)	0-5 Years

Land south of Chestnut Lane, Bassingbourn Cum Kneesworth



A map of Land south of Chestnut Lane, Bassingbourn Cum Kneesworth

Site information	-
Site ID	115998
HELAA Site ID	40073
Suitable Site Area (ha)	1.05
Ward/Parish	Bassingbourn
Greenfield or Previously Developed?	Greenfield and Previously Developed Land
Category of site	Dispersal: Villages
Category of settlement	Within or adjacent to Infill Village
Current use(s)	
Proposed development	Residential
Proposed employment floorspace (m ²)	0
Proposed residential capacity	28
Suitability	-
Adopted Development Plan Policies RAG 2026	Amber

Adopted Development Plan Policies Comment 2026	Development of the site has some potential policy constraints, but these could be overcome through the planning application process.
Flood Risk RAG Assessment 2026	
Flood Risk Officer Comment 2026	
Flood Risk RAG Assessment 2025	Green
Flood Risk Officer Comment 2025	Flood Zone: Wholly in Flood Zone 1. Surface Water Flooding: None
Flood Risk RAG Assessment 2023	
Flood Risk Officer Comment 2023	
Flood Risk RAG Assessment 2021	Green
Flood Risk Officer Comment 2021	The site is at low risk of flooding (within flood zone 1) and no risk from surface water flooding
Landscape RAG Assessment 2026	
Landscape Comment 2026	
Landscape RAG Assessment 2025	
Landscape Comment 2025	
Landscape RAG Assessment 2023	
Landscape Comment 2023	
Landscape RAG Assessment 2021	Amber
Landscape Comment 2021	The site is a small L shaped field on the Eastern edge of Kneesworth. There are areas of scrub and several mature trees (including boundary TPO trees) in the southern part. There are limited views to and from the site, and it is enclosed by existing development and mature vegetation. It is likely that with suitable landscape mitigation, the site could be developed without significant adverse landscape impacts.
Biodiversity and Geodiversity RAG Assessment 2026	
Biodiversity and Geodiversity Officer Comments 2026	
Biodiversity and Geodiversity Guideline Comments 2026	
Biodiversity and Geodiversity RAG Assessment 2025	
Biodiversity and Geodiversity Officer Comments 2025	

Biodiversity and Geodiversity Guideline Comments 2025	
Biodiversity and Geodiversity RAG Assessment 2023	
Biodiversity and Geodiversity Officer Comments 2023	
Biodiversity and Geodiversity Guideline Comments 2023	
Biodiversity and Geodiversity RAG Assessment 2021	Green
Biodiversity and Geodiversity Officer Comments 2021	Application unlikely to require Natural England consultation. There are no apparent priority habitats within the site; however, there are hedges and wooded boundaries on site that are likely to have ecological value.
Biodiversity and Geodiversity Guideline Comments 2021	Development of the site would not have a detrimental impact on any designated site, or those with a regional or local protection.
Policy RAG Rating 2026	
Policy Officer Comment 2026	
Policy RAG Rating 2025	
Policy Officer Comment 2025	
Policy RAG Rating 2023	
Policy Officer Comment 2023	
Policy RAG Rating 2021	Green
Policy Officer Comments 2021	Site is not on protected open space designation. Any impact of the proposed development could be reasonably mitigated or compensated.
Historic Environment RAG Assessment 2026	
Historic Environment Comments 2026	
Historic Environment RAG Assessment 2025	
Historic Environment Comments 2025	
Historic Environment RAG Assessment 2023	
Historic Environment Comments 2023	
Historic Environment RAG Assessment 2021	Green
Historic Environment Comments 2021	Development of the site would have either a neutral or positive impact, but importantly not have a detrimental impact on any designated or non-designated heritage assets.

Archaeology RAG Assessment 2026	
Archaeology Officer Comment 2026	
Archaeology RAG Assessment 2025	
Archaeology Officer Comment 2025	
Archaeology RAG Assessment 2023	
Archaeology Officer Comment 2023	
Archaeology RAG Assessment 2021	Amber
Archaeology Officer Comment 2021	Medieval settlement known in the vicinity
Accessibility RAG Assessment	Amber
Accessibility Comment	Adequate accessibility to key local services, transport, and employment opportunities.
Site Access RAG Assessment 2026	
Site Access Officer Comment 2026	
Site Access RAG Assessment 2025	
Site Access Officer Comment 2025	
Site Access RAG Assessment 2023	
Site Access Officer Comment 2023	
Site Access RAG Assessment 2021	Amber
Site Access Officer Comment 2021	The proposed site is acceptable in principle subject to detailed design.
Transport and Roads RAG Assessment 2026	
Transport and Roads Guideline Comments 2026	
Transport and Roads RAG Assessment 2025	
Transport and Roads Guideline Comments 2025	
Transport and Roads RAG Assessment 2023	Green
Transport and Roads Guideline Comments 2023	Based on the nature and scale of the proposed development, there are no substantial roads and transport impacts identified at this stage.
Transport and Roads RAG Assessment 2021	Amber

Transport and Roads Guideline Comments 2021	Any potential impact on the functioning of trunk roads and/or local roads could be reasonably mitigated.
Noise, Vibration, Odour and Light Pollution RAG Assessment 2026	
Noise, Vibration, Odour and Light Pollution Guideline Comments 2026	
Noise, Vibration, Odour and Light Pollution RAG Assessment 2025	
Noise, Vibration, Odour and Light Pollution Guideline Comments 2025	
Noise, Vibration, Odour and Light Pollution RAG Assessment 2023	Amber
Noise, Vibration, Odour and Light Pollution Guideline Comments 2023	New information provided has not changed the assessment. The site is capable of being developed to provide healthy internal and external environments in regard to noise / vibration/ odour/ Light Pollution after careful site layout, design and mitigation. Detailed site specific assessments will be required for any future planning applications at this location.
Noise, Vibration, Odour and Light Pollution RAG Assessment 2021	Amber
Noise, Vibration, Odour and Light Pollution Guideline Comments 2021	The site is capable of being developed to provide healthy internal and external environments in regard to noise / vibration/ odour/ Light Pollution after careful site layout, design and mitigation.
AQMA RAG Assessment 2026	
Air Quality Officer Comment 2026	
AQMA RAG Assessment 2025	
Air Quality Officer Comment 2025	
AQMA RAG Assessment 2023	
Air Quality Officer Comment 2023	
AQMA RAG Assessment 2021	Green
Air Quality Officer Comment 2021	Site does not lie within an AQMA. Minimal traffic impact on AQMA.
Contaminated Land RAG Assessment 2026	
Contaminated Land Officer Comments 2026	
Contaminated Land RAG Assessment 2025	

Contaminated Land Officer Comments 2025	
Contaminated Land RAG Assessment 2023	
Contaminated Land Officer Comments 2023	
Contaminated Land RAG Assessment 2021	Amber
Contaminated Land Officer Comments 2021	Potential for historic contamination, conditions required.
Overall Suitability Score	Amber
Further constraints	-
Agricultural Land Classification Grade 1 (% overlap)	0
Agricultural Land Classification Grade 2 (% overlap)	100.00
Agricultural Land Classification Grade 3 (% overlap)	0
Agricultural Land Classification Grade 4 (% overlap)	0
Agricultural Land Classification Non Agricultural (% overlap)	0
Agricultural Land Classification Urban (% overlap)	0
Source Protection Zone (% overlap)	0
Highways England Zones	South West
Available	-
Is the site controlled by a developer or landowner who has expressed an intention to develop?	The site was submitted by the landowner and/or site promoter who has confirmed that the site is available for development in the timescales indicated.
Are there known legal or ownership impediments to development?	No
Is there planning permission to develop the site?	No relevant recent planning history
When will the site be available for development?	0-5 Years
Available RAG	Green
Achievable	-

Is there a reasonable prospect that the site will be developed?	The land has been promoted by the landowner and or developer and is known to be available for development. The site has a low existing use value and residential development is likely to be economically viable at an appropriate density.
Achievable RAG	Green
Capacity	-
Prevailing Density (weighted) (dwellings per ha)	30
Residential capacity at prevailing density	28
Estimated employment space (m2)	
Estimated start date	0-5 Years
Estimated annual build-out rate (pa)	40-75
Development completion timescales (years)	0-5 Years

Land at Wireless Station Park, Chestnut Lane, Kneesworth



A map of Land at Wireless Station Park, Chestnut Lane, Kneesworth

Site information	-
Site ID	115999
HELAA Site ID	40311
Suitable Site Area (ha)	13.78
Ward/Parish	Bassingbourn
Greenfield or Previously Developed?	Greenfield and Previously Developed Land
Category of site	Dispersal: Villages
Category of settlement	Not within or adjacent to an existing settlement
Current use(s)	
Proposed development	Residential
Proposed employment floorspace (m2)	0
Proposed residential capacity	309
Suitability	-
Adopted Development Plan Policies RAG 2026	Amber

Adopted Development Plan Policies Comment 2026	Development of the site has some potential policy constraints, but these could be overcome through the planning application process.
Flood Risk RAG Assessment 2026	
Flood Risk Officer Comment 2026	
Flood Risk RAG Assessment 2025	Amber
Flood Risk Officer Comment 2025	Flood Zone: Wholly in Flood Zone 1. Surface Water Flooding: 1% lies in a 1 in 30 year event. 2% lies in a 1 in 100 year event. 9% lies in a 1 in 1000 year event
Flood Risk RAG Assessment 2023	
Flood Risk Officer Comment 2023	
Flood Risk RAG Assessment 2021	Green
Flood Risk Officer Comment 2021	The site is at low risk of flooding (within flood zone 1) and no risk from surface water flooding
Landscape RAG Assessment 2026	
Landscape Comment 2026	
Landscape RAG Assessment 2025	
Landscape Comment 2025	
Landscape RAG Assessment 2023	
Landscape Comment 2023	
Landscape RAG Assessment 2021	Red
Landscape Comment 2021	The site is open and level and relatively well screened. However wide, open views would be available of the development from Kneesworth Road to the north east, and from the Hamcarlow Way to the west. The site is detached from the village and would appear as a large, isolated island of development in the wider landscape. If the existing industrial units remain, they will form an unattractive entrance and setting for any housing development.
Biodiversity and Geodiversity RAG Assessment 2026	
Biodiversity and Geodiversity Officer Comments 2026	
Biodiversity and Geodiversity Guideline Comments 2026	
Biodiversity and Geodiversity RAG Assessment 2025	

Biodiversity and Geodiversity Officer Comments 2025	
Biodiversity and Geodiversity Guideline Comments 2025	
Biodiversity and Geodiversity RAG Assessment 2023	
Biodiversity and Geodiversity Officer Comments 2023	
Biodiversity and Geodiversity Guideline Comments 2023	
Biodiversity and Geodiversity RAG Assessment 2021	Amber
Biodiversity and Geodiversity Officer Comments 2021	All new housing developments will require assessment of increased visitor pressure on nearby SSSI. Site contains deciduous woodland, a group of ponds with a large reservoir adjacent to the northeast boundary, and hedges bounding the site.
Biodiversity and Geodiversity Guideline Comments 2021	Development of the site may have a detrimental impact on a designated site, or those with a regional or local protection but the impact could be reasonably mitigated or compensated.
Policy RAG Rating 2026	
Policy Officer Comment 2026	
Policy RAG Rating 2025	
Policy Officer Comment 2025	
Policy RAG Rating 2023	
Policy Officer Comment 2023	
Policy RAG Rating 2021	Green
Policy Officer Comments 2021	Site is not on protected open space designation. Any impact of the proposed development could be reasonably mitigated or compensated.
Historic Environment RAG Assessment 2026	
Historic Environment Comments 2026	
Historic Environment RAG Assessment 2025	
Historic Environment Comments 2025	
Historic Environment RAG Assessment 2023	
Historic Environment Comments 2023	
Historic Environment RAG Assessment 2021	Amber

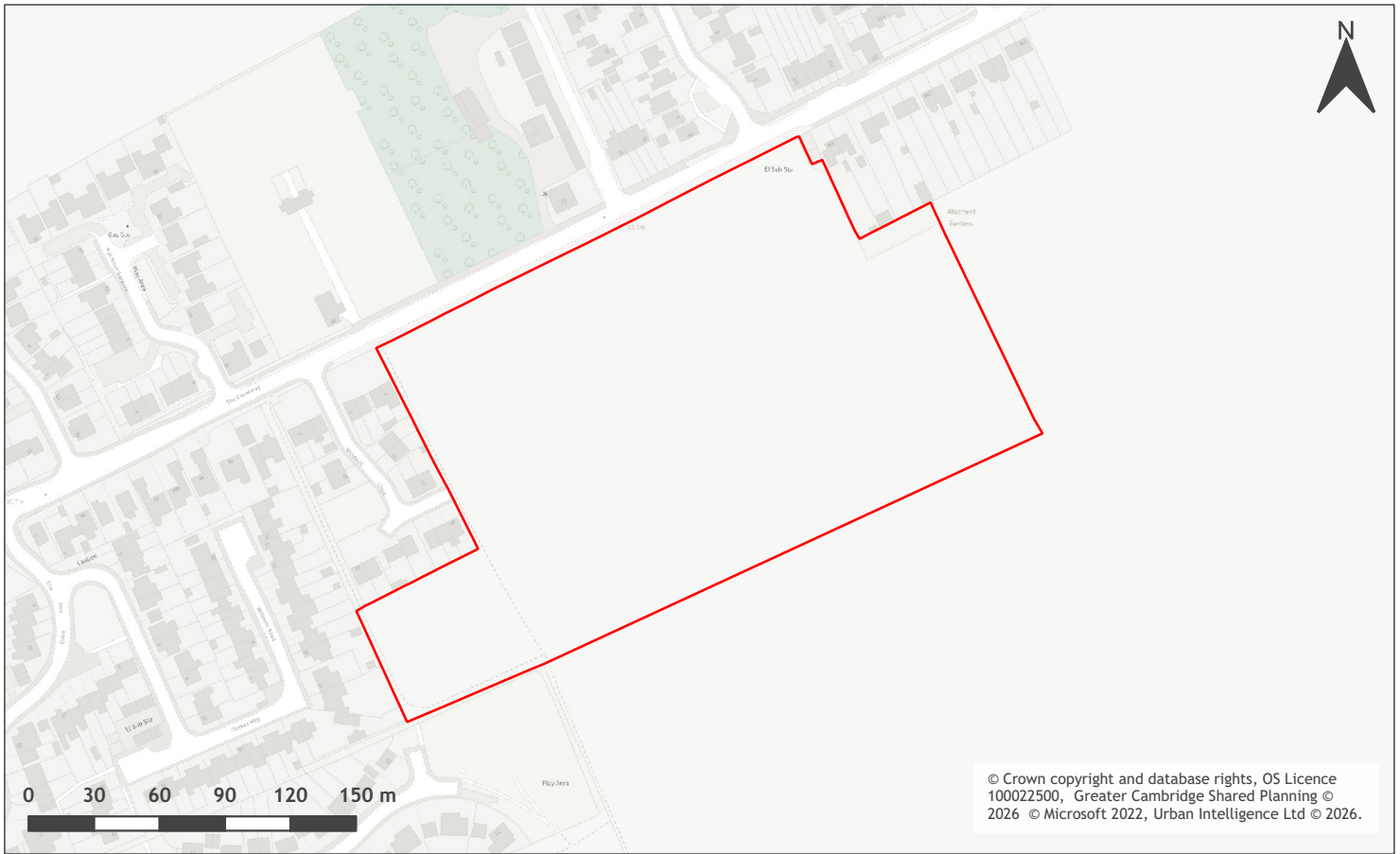
Historic Environment Comments 2021	Depending on location and design of the access, this may have an impact on the neighbouring listed building, but the impact could be reasonably mitigated through design, layout and inclusion of a landscape buffer.
Archaeology RAG Assessment 2026	
Archaeology Officer Comment 2026	
Archaeology RAG Assessment 2025	
Archaeology Officer Comment 2025	
Archaeology RAG Assessment 2023	
Archaeology Officer Comment 2023	
Archaeology RAG Assessment 2021	Amber
Archaeology Officer Comment 2021	Numerous cropmarks known in the vicinity relating to the late prehistoric and Roman landscape
Accessibility RAG Assessment	Amber
Accessibility Comment	Adequate accessibility to key local services, transport, and employment opportunities.
Site Access RAG Assessment 2026	
Site Access Officer Comment 2026	
Site Access RAG Assessment 2025	
Site Access Officer Comment 2025	
Site Access RAG Assessment 2023	
Site Access Officer Comment 2023	
Site Access RAG Assessment 2021	Amber
Site Access Officer Comment 2021	Subject to Detailed Design - Dependant on site 40073 coming forward to provide non motorised facility
Transport and Roads RAG Assessment 2026	
Transport and Roads Guideline Comments 2026	
Transport and Roads RAG Assessment 2025	
Transport and Roads Guideline Comments 2025	
Transport and Roads RAG Assessment 2023	
Transport and Roads Guideline Comments 2023	

Transport and Roads RAG Assessment 2021	Amber
Transport and Roads Guideline Comments 2021	Any potential impact on the functioning of trunk roads and/or local roads could be reasonably mitigated.
Noise, Vibration, Odour and Light Pollution RAG Assessment 2026	
Noise, Vibration, Odour and Light Pollution Guideline Comments 2026	
Noise, Vibration, Odour and Light Pollution RAG Assessment 2025	
Noise, Vibration, Odour and Light Pollution Guideline Comments 2025	
Noise, Vibration, Odour and Light Pollution RAG Assessment 2023	
Noise, Vibration, Odour and Light Pollution Guideline Comments 2023	
Noise, Vibration, Odour and Light Pollution RAG Assessment 2021	Amber
Noise, Vibration, Odour and Light Pollution Guideline Comments 2021	The site is capable of being developed to provide healthy internal and external environments in regard to noise / vibration/ odour/ Light Pollution after careful site layout, design and mitigation.
AQMA RAG Assessment 2026	
Air Quality Officer Comment 2026	
AQMA RAG Assessment 2025	
Air Quality Officer Comment 2025	
AQMA RAG Assessment 2023	
Air Quality Officer Comment 2023	
AQMA RAG Assessment 2021	Amber
Air Quality Officer Comment 2021	Reasonably large site and lots of residential units - potential for AQMA traffic impact without mitigation
Contaminated Land RAG Assessment 2026	
Contaminated Land Officer Comments 2026	
Contaminated Land RAG Assessment 2025	

Contaminated Land Officer Comments 2025	
Contaminated Land RAG Assessment 2023	
Contaminated Land Officer Comments 2023	
Contaminated Land RAG Assessment 2021	Amber
Contaminated Land Officer Comments 2021	Previous industrial/agricultural land use. Potential for historic contamination, conditions required.
Overall Suitability Score	Red
Further constraints	-
Agricultural Land Classification Grade 1 (% overlap)	0
Agricultural Land Classification Grade 2 (% overlap)	100.00
Agricultural Land Classification Grade 3 (% overlap)	0
Agricultural Land Classification Grade 4 (% overlap)	0
Agricultural Land Classification Non Agricultural (% overlap)	0
Agricultural Land Classification Urban (% overlap)	0
Source Protection Zone (% overlap)	0
Highways England Zones	South West
Available	-
Is the site controlled by a developer or landowner who has expressed an intention to develop?	The site was submitted by the landowner and/or site promoter who has confirmed that the site is available for development in the timescales indicated.
Are there known legal or ownership impediments to development?	No
Is there planning permission to develop the site?	No relevant recent planning history
When will the site be available for development?	0-5 Years
Available RAG	Green
Achievable	-

Is there a reasonable prospect that the site will be developed?	The land has been promoted by the landowner and or developer and is known to be available for development. The site has a low existing use value and residential development is likely to be economically viable at an appropriate density.
Achievable RAG	Green
Capacity	-
Prevailing Density (weighted) (dwellings per ha)	30
Residential capacity at prevailing density	207
Estimated employment space (m2)	
Estimated start date	0-5 Years
Estimated annual build-out rate (pa)	50
Development completion timescales (years)	6-10 Years

Land off The Causeway, Bassingbourn



A map of Land off The Causeway, Bassingbourn

Site information	-
Site ID	116001
HELAA Site ID	40228
Suitable Site Area (ha)	4.46
Ward/Parish	Bassingbourn
Greenfield or Previously Developed?	Greenfield
Category of site	Dispersal: Villages
Category of settlement	Within or adjacent to Infill Village
Current use(s)	
Proposed development	Residential
Proposed employment floorspace (m ²)	0
Proposed residential capacity	75
Suitability	-
Adopted Development Plan Policies RAG 2026	Amber

Adopted Development Plan Policies Comment 2026	Development of the site has some potential policy constraints, but these could be overcome through the planning application process.
Flood Risk RAG Assessment 2026	Green
Flood Risk Officer Comment 2026	Flood Zones: Site is wholly within Flood Zone 1. Climate Change: Site is not within a climate-change-adjusted flood zone. Surface Water Flood Risk: None.
Flood Risk RAG Assessment 2025	Green
Flood Risk Officer Comment 2025	Flood Zone: Wholly in Flood Zone 1. Surface Water Flooding: None
Flood Risk RAG Assessment 2023	
Flood Risk Officer Comment 2023	
Flood Risk RAG Assessment 2021	Green
Flood Risk Officer Comment 2021	The site is at low risk of flooding (within flood zone 1) and no risk from surface water flooding
Landscape RAG Assessment 2026	Red
Landscape Comment 2026	We have reviewed the submitted additional information. No additional landscape information, beyond a statement that the development would be guided by a landscape strategy, has been submitted. There is no change to our previous commentary. Development on the site would lead to irreversible harm that would be difficult to adequately mitigate.
Landscape RAG Assessment 2025	
Landscape Comment 2025	
Landscape RAG Assessment 2023	Red
Landscape Comment 2023	A landscape and visual appraisal has been submitted which sets out the context and character of the site and shows the visibility of the site from 10 locations around the site. Development of the whole site would result in loss of the distinctive open fields and landscape character between Bassingbourn and Kneesworth. Development would only be acceptable with a reduced number of homes, located on the western side of the site where they can be absorbed into the existing settlement, leaving the open landscape to the east unchanged.
Landscape RAG Assessment 2021	Red
Landscape Comment 2021	Development on this site will have a significant impact on available views to the south from The Causeway, which is already affected by existing and new encroaching development. The development will also further weaken any remaining separation between Bassingbourn and Kneesworth.

Biodiversity and Geodiversity RAG Assessment 2026	
Biodiversity and Geodiversity Officer Comments 2026	
Biodiversity and Geodiversity Guideline Comments 2026	
Biodiversity and Geodiversity RAG Assessment 2025	
Biodiversity and Geodiversity Officer Comments 2025	
Biodiversity and Geodiversity Guideline Comments 2025	
Biodiversity and Geodiversity RAG Assessment 2023	Green
Biodiversity and Geodiversity Officer Comments 2023	The supporting documents indicate that an ecological consultant have provided initial observations. This concludes that the on-site hedgerow contains limited ecological interest. However, the hedgerow is still likely a Priority habitat and on-site compensation will still be required if this habitat is impacted. No change to the site assessment scoring, as the development will not impact upon any designated sites.
Biodiversity and Geodiversity Guideline Comments 2023	Development of the site would not have a detrimental impact on any designated site, or those with a regional or local protection.
Biodiversity and Geodiversity RAG Assessment 2021	Green
Biodiversity and Geodiversity Officer Comments 2021	Application unlikely to require Natural England Consultation. There are no apparent priority habitats within the site; however there are grasslands, hedges and wooded boundaries on site that are likely to have ecological value.
Biodiversity and Geodiversity Guideline Comments 2021	Development of the site would not have a detrimental impact on any designated site, or those with a regional or local protection.
Policy RAG Rating 2026	Green
Policy Officer Comment 2026	The site is wholly outside of protected open space. Detrimental open space impacts are not anticipated.
Policy RAG Rating 2025	
Policy Officer Comment 2025	
Policy RAG Rating 2023	
Policy Officer Comment 2023	
Policy RAG Rating 2021	Green
Policy Officer Comments 2021	Site is not on protected open space designation. Any impact of the proposed development could be reasonably mitigated or compensated.

Historic Environment RAG Assessment 2026	Amber
Historic Environment Comments 2026	Development of the site could have a detrimental impact on a designated or non-designated heritage asset or the setting of a designated or non-designated heritage asset, but the impact could be reasonably mitigated. The additional information does not provide details of potential mitigation to protect the setting of heritage assets, and therefore the rag rating remains amber.
Historic Environment RAG Assessment 2025	
Historic Environment Comments 2025	
Historic Environment RAG Assessment 2023	
Historic Environment Comments 2023	The additional information submitted agrees that the layout of the site would have to be carefully considered to mitigate the impact on the heritage assets. Until that layout has been seen the RAG rating should remain as amber.
Historic Environment RAG Assessment 2021	Amber
Historic Environment Comments 2021	Possible impact to wider setting of heritage assets and approach and setting of Bassingbourn Conservation Area. Careful consideration required regarding impact to northern site boundary adjacent to The Causeway. Development of the site could have a detrimental impact on a designated or non-designated heritage asset or the setting of a designated or non-designated heritage asset, but the impact could be reasonably mitigated.
Archaeology RAG Assessment 2026	Green
Archaeology Officer Comment 2026	Having considered the updated site details and context, the assessment score has been changed to green. A Bronze Age barrow is recorded to the south and finds of prehistoric date are known in the vicinity. Archaeological investigation could be secured by condition of planning permission.
Archaeology RAG Assessment 2025	
Archaeology Officer Comment 2025	
Archaeology RAG Assessment 2023	Amber
Archaeology Officer Comment 2023	Based on the additional information provided, the assessment for the site remains unchanged as Amber as there is evidence of archaeology in the area that will require further investigation.
Archaeology RAG Assessment 2021	Amber
Archaeology Officer Comment 2021	The site has potential for archaeology of prehistoric and medieval date with finds of prehistoric pottery recorded to the immediate west
Accessibility RAG Assessment	Amber
Accessibility Comment	Adequate accessibility to key local services, transport, and employment opportunities.

Site Access RAG Assessment 2026	Amber
Site Access Officer Comment 2026	Having considered the updated site submission details, the assessment score remains amber. The proposed site is acceptable in principle subject to detailed design.
Site Access RAG Assessment 2025	
Site Access Officer Comment 2025	
Site Access RAG Assessment 2023	
Site Access Officer Comment 2023	
Site Access RAG Assessment 2021	Amber
Site Access Officer Comment 2021	The proposed site is acceptable in principle subject to detailed design.
Transport and Roads RAG Assessment 2026	
Transport and Roads Guideline Comments 2026	
Transport and Roads RAG Assessment 2025	
Transport and Roads Guideline Comments 2025	
Transport and Roads RAG Assessment 2023	
Transport and Roads Guideline Comments 2023	
Transport and Roads RAG Assessment 2021	Green
Transport and Roads Guideline Comments 2021	This falls below the threshold for a Transport Assessment
Noise, Vibration, Odour and Light Pollution RAG Assessment 2026	Green
Noise, Vibration, Odour and Light Pollution Guideline Comments 2026	Suitable once road traffic noise assessment has be made regarding potential noise mitigation for properties adjacent to the Causeway.
Noise, Vibration, Odour and Light Pollution RAG Assessment 2025	
Noise, Vibration, Odour and Light Pollution Guideline Comments 2025	
Noise, Vibration, Odour and Light Pollution RAG Assessment 2023	
Noise, Vibration, Odour and Light Pollution Guideline Comments 2023	

Noise, Vibration, Odour and Light Pollution RAG Assessment 2021	Amber
Noise, Vibration, Odour and Light Pollution Guideline Comments 2021	The site is capable of being developed to provide healthy internal and external environments in regard to noise / vibration/ odour/ Light Pollution after careful site layout, design and mitigation.
AQMA RAG Assessment 2026	Green
Air Quality Officer Comment 2026	Based on the additional information provided, the site has been scored green due to the site being low risk in regard to air quality.
AQMA RAG Assessment 2025	
Air Quality Officer Comment 2025	
AQMA RAG Assessment 2023	
Air Quality Officer Comment 2023	
AQMA RAG Assessment 2021	Amber
Air Quality Officer Comment 2021	Site does not lie within an AQMA
Contaminated Land RAG Assessment 2026	Amber
Contaminated Land Officer Comments 2026	Based on the additional information, the site assessment remains amber as the site comprises agricultural land and there is potential for contamination.
Contaminated Land RAG Assessment 2025	
Contaminated Land Officer Comments 2025	
Contaminated Land RAG Assessment 2023	
Contaminated Land Officer Comments 2023	
Contaminated Land RAG Assessment 2021	Amber
Contaminated Land Officer Comments 2021	Potential for historic contamination, conditions required.
Overall Suitability Score	Red
Further constraints	-
Agricultural Land Classification Grade 1 (% overlap)	0
Agricultural Land Classification Grade 2 (% overlap)	100.00
Agricultural Land Classification Grade 3 (% overlap)	0

Agricultural Land Classification Grade 4 (% overlap)	0
Agricultural Land Classification Non Agricultural (% overlap)	0
Agricultural Land Classification Urban (% overlap)	0
Source Protection Zone (% overlap)	0
Highways England Zones	South West
Available	-
Is the site controlled by a developer or landowner who has expressed an intention to develop?	The site was submitted by the landowner and/or site promoter who has confirmed that the site is available for development in the timescales indicated.
Are there known legal or ownership impediments to development?	No
Is there planning permission to develop the site?	No relevant recent planning history
When will the site be available for development?	0-5 Years
Available RAG	Green
Achievable	-
Is there a reasonable prospect that the site will be developed?	The land has been promoted by the landowner and or developer and is known to be available for development. The site has a low existing use value and residential development is likely to be economically viable at an appropriate density.
Achievable RAG	Green
Capacity	-
Prevailing Density (weighted) (dwellings per ha)	30
Residential capacity at prevailing density	107
Estimated employment space (m2)	
Estimated start date	0-5 Years
Estimated annual build-out rate (pa)	40-75
Development completion timescales (years)	0-5 Years

Land off Poplar Farm Close, Bassingbourn



A map of Land off Poplar Farm Close, Bassingbourn

Site information	-
Site ID	116002
HELAA Site ID	40230
Suitable Site Area (ha)	0.37
Ward/Parish	Bassingbourn
Greenfield or Previously Developed?	Greenfield
Category of site	Dispersal: Villages
Category of settlement	Within or adjacent to Minor Rural Centre
Current use(s)	
Proposed development	Residential
Proposed employment floorspace (m2)	0
Proposed residential capacity	7
Suitability	-
Adopted Development Plan Policies RAG 2026	Amber

Adopted Development Plan Policies Comment 2026	Development of the site has some potential policy constraints, but these could be overcome through the planning application process.
Flood Risk RAG Assessment 2026	Amber
Flood Risk Officer Comment 2026	Flood Zones: Site is wholly within Flood Zone 1. Climate Change: Site is not within a climate-change-adjusted flood zone. Surface Water: 6% lies in a 1-in-1,000-year event.
Flood Risk RAG Assessment 2025	Amber
Flood Risk Officer Comment 2025	Flood Zone: Wholly in Flood Zone 1. Surface Water Flooding: 6% lies in a 1 in 1000 year event
Flood Risk RAG Assessment 2023	
Flood Risk Officer Comment 2023	
Flood Risk RAG Assessment 2021	Green
Flood Risk Officer Comment 2021	The site is at low risk of flooding (within flood zone 1) and no risk from surface water flooding
Landscape RAG Assessment 2026	
Landscape Comment 2026	
Landscape RAG Assessment 2025	
Landscape Comment 2025	
Landscape RAG Assessment 2023	Amber
Landscape Comment 2023	Additional information has been submitted to show Highways access and a more detailed site layout. The new information does not include more detail on landscape and so the RAG assessment remains amber.
Landscape RAG Assessment 2021	Amber
Landscape Comment 2021	The Brooks Road boundary has value with a policy designation NH/13 Important Countryside Frontage to the village and the current aspect of hedging and trees should be retained. The site is very contained by the surrounding development and vegetation and views are not easily achieved inwards or outwards. It is expected that the 7 units proposed could be achieved with sympathetic layouts which maintain the existing village character and could potentially reuse or mimic existing farm buildings. Equally boundaries with existing residential developments may need to be strengthened with additional vegetation.
Biodiversity and Geodiversity RAG Assessment 2026	
Biodiversity and Geodiversity Officer Comments 2026	

Biodiversity and Geodiversity Guideline Comments 2026	
Biodiversity and Geodiversity RAG Assessment 2025	
Biodiversity and Geodiversity Officer Comments 2025	
Biodiversity and Geodiversity Guideline Comments 2025	
Biodiversity and Geodiversity RAG Assessment 2023	Green
Biodiversity and Geodiversity Officer Comments 2023	The supporting documents indicate that an ecological consultant have provided initial observations. This indicates that the site is likely to contain relatively low ecological value, but further surveys for protected and Priority species will be required. No change to the site assessment scoring, as the development will not impact upon any designated sites.
Biodiversity and Geodiversity Guideline Comments 2023	Development of the site would not have a detrimental impact on any designated site, or those with a regional or local protection.
Biodiversity and Geodiversity RAG Assessment 2021	Green
Biodiversity and Geodiversity Officer Comments 2021	Application unlikely to require Natural England consultation. There are no apparent priority habitats within the site; however, there are grasslands, wooded areas, hedges and wooded boundaries on site that are likely to have ecological value. Applications may find provision of a net gain in biodiversity of a minimum of 10% difficult within their red line boundaries and may need to find offsite compensation.
Biodiversity and Geodiversity Guideline Comments 2021	Development of the site would not have a detrimental impact on any designated site, or those with a regional or local protection.
Policy RAG Rating 2026	Amber
Policy Officer Comment 2026	The site contains protected open space. However, given the size of the site and the scale of development, detrimental impacts could be reasonably mitigated, or the loss of the open space could be fully compensated locally as part of the site's development.
Policy RAG Rating 2025	
Policy Officer Comment 2025	
Policy RAG Rating 2023	
Policy Officer Comment 2023	
Policy RAG Rating 2021	Green
Policy Officer Comments 2021	Site is not on protected open space designation. Any impact of the proposed development could be reasonably mitigated or compensated.
Historic Environment RAG Assessment 2026	

Historic Environment Comments 2026	
Historic Environment RAG Assessment 2025	
Historic Environment Comments 2025	
Historic Environment RAG Assessment 2023	Amber
Historic Environment Comments 2023	The potential layout as submitted has built form very close to the listed building, Poplar Farmhouse, and appears to demolish the end of an existing range of outbuildings. The heritage of those outbuilding would need to be checked so see whether they are of historic interest. Views between the proposed development area and the listed building would need to be assessed to ensure that the setting of the heritage assets is not unduly affected. There are still some concerns, but these could be mitigated with the right number of dwellings carefully placed.
Historic Environment RAG Assessment 2021	Amber
Historic Environment Comments 2021	Poplar Farm is located within the historic core of the village, with a listed farmhouse and this site forms part of the farmhouse's setting. Development of the site could have a detrimental impact on a designated or non-designated heritage asset or the setting of a designated or non-designated heritage asset, but the impact could be reasonably mitigated.
Archaeology RAG Assessment 2026	
Archaeology Officer Comment 2026	
Archaeology RAG Assessment 2025	
Archaeology Officer Comment 2025	
Archaeology RAG Assessment 2023	
Archaeology Officer Comment 2023	
Archaeology RAG Assessment 2021	Amber
Archaeology Officer Comment 2021	Located in the historic core of the village
Accessibility RAG Assessment	Green
Accessibility Comment	Good accessibility to key local services, transport, and employment opportunities.
Site Access RAG Assessment 2026	
Site Access Officer Comment 2026	
Site Access RAG Assessment 2025	
Site Access Officer Comment 2025	

Site Access RAG Assessment 2023	Amber
Site Access Officer Comment 2023	Based on the information provided, the site access assessment has been changed to Amber as a direct link to the adopted public highway is shown. The proposed site is acceptable in principle, subject to detailed design at a planning application stage.
Site Access RAG Assessment 2021	Red
Site Access Officer Comment 2021	The proposed site does not to have a direct link to the adopted public highway.
Transport and Roads RAG Assessment 2026	
Transport and Roads Guideline Comments 2026	
Transport and Roads RAG Assessment 2025	
Transport and Roads Guideline Comments 2025	
Transport and Roads RAG Assessment 2023	
Transport and Roads Guideline Comments 2023	
Transport and Roads RAG Assessment 2021	Green
Transport and Roads Guideline Comments 2021	Development of the site will not have a detrimental impact on the functioning of trunk roads and/or local roads.
Noise, Vibration, Odour and Light Pollution RAG Assessment 2026	
Noise, Vibration, Odour and Light Pollution Guideline Comments 2026	
Noise, Vibration, Odour and Light Pollution RAG Assessment 2025	
Noise, Vibration, Odour and Light Pollution Guideline Comments 2025	
Noise, Vibration, Odour and Light Pollution RAG Assessment 2023	
Noise, Vibration, Odour and Light Pollution Guideline Comments 2023	
Noise, Vibration, Odour and Light Pollution RAG Assessment 2021	Amber
Noise, Vibration, Odour and Light Pollution Guideline Comments 2021	The proposed site will be affected by road traffic noise from nearby main roads but is acceptable in principle subject to appropriate detailed design considerations and mitigation.
AQMA RAG Assessment 2026	

Air Quality Officer Comment 2026	
AQMA RAG Assessment 2025	
Air Quality Officer Comment 2025	
AQMA RAG Assessment 2023	
Air Quality Officer Comment 2023	
AQMA RAG Assessment 2021	Green
Air Quality Officer Comment 2021	Site does not lie within an AQMA. Minimal traffic impact on AQMA.
Contaminated Land RAG Assessment 2026	
Contaminated Land Officer Comments 2026	
Contaminated Land RAG Assessment 2025	
Contaminated Land Officer Comments 2025	
Contaminated Land RAG Assessment 2023	
Contaminated Land Officer Comments 2023	
Contaminated Land RAG Assessment 2021	Green
Contaminated Land Officer Comments 2021	No prior history of development.
Overall Suitability Score	Amber
Further constraints	-
Agricultural Land Classification Grade 1 (% overlap)	0
Agricultural Land Classification Grade 2 (% overlap)	100.00
Agricultural Land Classification Grade 3 (% overlap)	0
Agricultural Land Classification Grade 4 (% overlap)	0
Agricultural Land Classification Non Agricultural (% overlap)	0
Agricultural Land Classification Urban (% overlap)	0

Source Protection Zone (% overlap)	0
Highways England Zones	South West
Available	-
Is the site controlled by a developer or landowner who has expressed an intention to develop?	The site was submitted by the landowner and/or site promoter who has confirmed that the site is available for development in the timescales indicated.
Are there known legal or ownership impediments to development?	No
Is there planning permission to develop the site?	No relevant recent planning history
When will the site be available for development?	0-5 Years
Available RAG	Green
Achievable	-
Is there a reasonable prospect that the site will be developed?	The land has been promoted by the landowner and or developer and is known to be available for development. The site has a low existing use value and residential development is likely to be economically viable at an appropriate density.
Achievable RAG	Green
Capacity	-
Prevailing Density (weighted) (dwellings per ha)	30
Residential capacity at prevailing density	11
Estimated employment space (m2)	
Estimated start date	0-5 Years
Estimated annual build-out rate (pa)	40-75
Development completion timescales (years)	0-5 Years

Land adjacent to Bassingbourn Nr Royston Hertfordshire



A map of Land adjacent to Bassingbourn Nr Royston Hertfordshire

Site information	-
Site ID	116003
HELAA Site ID	40560
Suitable Site Area (ha)	2.75
Ward/Parish	Bassingbourn
Greenfield or Previously Developed?	Greenfield
Category of site	Dispersal: Villages
Category of settlement	Not within or adjacent to an existing settlement
Current use(s)	
Proposed development	Residential
Proposed employment floorspace (m2)	0
Proposed residential capacity	52
Suitability	-
Adopted Development Plan Policies RAG 2026	Amber

Adopted Development Plan Policies Comment 2026	Development of the site has some potential policy constraints, but these could be overcome through the planning application process.
Flood Risk RAG Assessment 2026	
Flood Risk Officer Comment 2026	
Flood Risk RAG Assessment 2025	Amber
Flood Risk Officer Comment 2025	Flood Zone: Partly in Flood Zone 3 (2%). Surface Water Flooding: 1% lies in a 1 in 30 year event. 1% lies in a 1 in 1000 year event
Flood Risk RAG Assessment 2023	
Flood Risk Officer Comment 2023	
Flood Risk RAG Assessment 2021	Amber
Flood Risk Officer Comment 2021	The site contains areas at high, or medium risk from surface water flooding and/or the site contains some land in Flood Zones 2 and/or 3 but there is sufficient land in Flood Zone 1 to accommodate at least 5 additional dwellings or an increase of 500 square metres of employment floorspace.
Landscape RAG Assessment 2026	
Landscape Comment 2026	
Landscape RAG Assessment 2025	
Landscape Comment 2025	
Landscape RAG Assessment 2023	
Landscape Comment 2023	
Landscape RAG Assessment 2021	Red
Landscape Comment 2021	Development on this site, would extend the edge of Bassingbourn further west. Development of the site would have a reasonable impact on the NCA which is typical in the state of the site in its current use as a part of a large agricultural field. This site may also prove to be isolated as connections back into the village may only be achievable along Brooks Road, which has narrow, poorly upkept footways on either side of the main carriageway.
Biodiversity and Geodiversity RAG Assessment 2026	
Biodiversity and Geodiversity Officer Comments 2026	
Biodiversity and Geodiversity Guideline Comments 2026	
Biodiversity and Geodiversity RAG Assessment 2025	

Biodiversity and Geodiversity Officer Comments 2025	
Biodiversity and Geodiversity Guideline Comments 2025	
Biodiversity and Geodiversity RAG Assessment 2023	
Biodiversity and Geodiversity Officer Comments 2023	
Biodiversity and Geodiversity Guideline Comments 2023	
Biodiversity and Geodiversity RAG Assessment 2021	Green
Biodiversity and Geodiversity Officer Comments 2021	Application unlikely to require Natural England consultation. A drain runs adjacent to the eastern boundary that will require surveys and probable mitigation. There are no other apparent priority habitats within the site; however, there are grasslands, hedges, and wooded boundaries on site that are likely to have ecological value. Applications may find provision of a 10% net gain in biodiversity difficult within their red line boundaries and may need to find off-site compensation to comply with up-coming National legislation and developing local policies.
Biodiversity and Geodiversity Guideline Comments 2021	Development of the site would not have a detrimental impact on any designated site, or those with a regional or local protection.
Policy RAG Rating 2026	
Policy Officer Comment 2026	
Policy RAG Rating 2025	
Policy Officer Comment 2025	
Policy RAG Rating 2023	
Policy Officer Comment 2023	
Policy RAG Rating 2021	Green
Policy Officer Comments 2021	Site is not on protected open space designation. Any impact of the proposed development could be reasonably mitigated or compensated.
Historic Environment RAG Assessment 2026	
Historic Environment Comments 2026	
Historic Environment RAG Assessment 2025	
Historic Environment Comments 2025	
Historic Environment RAG Assessment 2023	

Historic Environment Comments 2023	
Historic Environment RAG Assessment 2021	Amber
Historic Environment Comments 2021	Any development on this site would need to respect the views into and from the adjacent conservation area and be of an appropriate scale, massing and design.
Archaeology RAG Assessment 2026	
Archaeology Officer Comment 2026	
Archaeology RAG Assessment 2025	
Archaeology Officer Comment 2025	
Archaeology RAG Assessment 2023	
Archaeology Officer Comment 2023	
Archaeology RAG Assessment 2021	Amber
Archaeology Officer Comment 2021	Prehistoric and Saxon archaeology recorded to the east
Accessibility RAG Assessment	Green
Accessibility Comment	Good accessibility to key local services, transport, and employment opportunities.
Site Access RAG Assessment 2026	
Site Access Officer Comment 2026	
Site Access RAG Assessment 2025	
Site Access Officer Comment 2025	
Site Access RAG Assessment 2023	
Site Access Officer Comment 2023	
Site Access RAG Assessment 2021	Amber
Site Access Officer Comment 2021	The proposed site is acceptable in principle subject to detailed design.
Transport and Roads RAG Assessment 2026	
Transport and Roads Guideline Comments 2026	
Transport and Roads RAG Assessment 2025	
Transport and Roads Guideline Comments 2025	

Transport and Roads RAG Assessment 2023	
Transport and Roads Guideline Comments 2023	
Transport and Roads RAG Assessment 2021	Amber
Transport and Roads Guideline Comments 2021	Any potential impact on the functioning of trunk roads and/or local roads could be reasonably mitigated.
Noise, Vibration, Odour and Light Pollution RAG Assessment 2026	
Noise, Vibration, Odour and Light Pollution Guideline Comments 2026	
Noise, Vibration, Odour and Light Pollution RAG Assessment 2025	
Noise, Vibration, Odour and Light Pollution Guideline Comments 2025	
Noise, Vibration, Odour and Light Pollution RAG Assessment 2023	
Noise, Vibration, Odour and Light Pollution Guideline Comments 2023	
Noise, Vibration, Odour and Light Pollution RAG Assessment 2021	Amber
Noise, Vibration, Odour and Light Pollution Guideline Comments 2021	The site is capable of being developed to provide healthy internal and external environments in regard to noise / vibration/ odour/ Light Pollution after careful site layout, design and mitigation.
AQMA RAG Assessment 2026	
Air Quality Officer Comment 2026	
AQMA RAG Assessment 2025	
Air Quality Officer Comment 2025	
AQMA RAG Assessment 2023	
Air Quality Officer Comment 2023	
AQMA RAG Assessment 2021	Green
Air Quality Officer Comment 2021	Site does not lie within an AQMA. Minimal traffic impact on AQMA.
Contaminated Land RAG Assessment 2026	

Contaminated Land Officer Comments 2026	
Contaminated Land RAG Assessment 2025	
Contaminated Land Officer Comments 2025	
Contaminated Land RAG Assessment 2023	
Contaminated Land Officer Comments 2023	
Contaminated Land RAG Assessment 2021	Amber
Contaminated Land Officer Comments 2021	Potential for historic contamination, conditions required.
Overall Suitability Score	Red
Further constraints	-
Agricultural Land Classification Grade 1 (% overlap)	0
Agricultural Land Classification Grade 2 (% overlap)	100.00
Agricultural Land Classification Grade 3 (% overlap)	0
Agricultural Land Classification Grade 4 (% overlap)	0
Agricultural Land Classification Non Agricultural (% overlap)	0
Agricultural Land Classification Urban (% overlap)	0
Source Protection Zone (% overlap)	0
Highways England Zones	South West
Available	-
Is the site controlled by a developer or landowner who has expressed an intention to develop?	The site was submitted by the landowner and/or site promoter who has confirmed that the site is available for development in the timescales indicated.
Are there known legal or ownership impediments to development?	No
Is there planning permission to develop the site?	No relevant recent planning history
When will the site be available for development?	0-5 Years

Available RAG	Green
Achievable	-
Is there a reasonable prospect that the site will be developed?	The land has been promoted by the landowner and or developer and is known to be available for development. The site has a low existing use value and residential development is likely to be economically viable at an appropriate density.
Achievable RAG	Green
Capacity	-
Prevailing Density (weighted) (dwellings per ha)	30
Residential capacity at prevailing density	66
Estimated employment space (m2)	
Estimated start date	0-5 Years
Estimated annual build-out rate (pa)	40-75
Development completion timescales (years)	0-5 Years

Land north of Elbourn Way and The Limes, Bassingbourn



A map of Land north of Elbourn Way and The Limes, Bassingbourn

Site information	-
Site ID	116004
HELAA Site ID	40328
Suitable Site Area (ha)	2.86
Ward/Parish	Bassingbourn
Greenfield or Previously Developed?	Greenfield
Category of site	Dispersal: Villages
Category of settlement	Within or adjacent to Minor Rural Centre
Current use(s)	
Proposed development	Residential
Proposed employment floorspace (m ²)	0
Proposed residential capacity	30-40
Suitability	-
Adopted Development Plan Policies RAG 2026	Amber

Adopted Development Plan Policies Comment 2026	Development of the site has some potential policy constraints, but these could be overcome through the planning application process.
Flood Risk RAG Assessment 2026	Amber
Flood Risk Officer Comment 2026	Flood Zones: 8% is in Flood Zone 2. 27% is in Flood Zone 3. Climate Change: 48% is in a climate-change-adjusted flood zone. Surface Water: 10% lies in a 1-in-1,000-year event.
Flood Risk RAG Assessment 2025	Amber
Flood Risk Officer Comment 2025	Flood Zone: Partly in Flood Zone 2 (8%). Partly in Flood Zone 3 (27%). Surface Water Flooding: 10% lies in a 1 in 1000 year event
Flood Risk RAG Assessment 2023	
Flood Risk Officer Comment 2023	
Flood Risk RAG Assessment 2021	Amber
Flood Risk Officer Comment 2021	The site is within flood zones 3a or 3b.
Landscape RAG Assessment 2026	
Landscape Comment 2026	
Landscape RAG Assessment 2025	
Landscape Comment 2025	
Landscape RAG Assessment 2023	
Landscape Comment 2023	
Landscape RAG Assessment 2021	Red
Landscape Comment 2021	The western field is more suitable for development than the eastern due to the enclosure and existing development surrounding it to the south and west. The northern, densely vegetated boundary is formed out of the remains of a moat for a site to the north of the fields. There is scope that one side of the brook (west) could be slightly more developed than the other (east) where impact of development will be more prominent. Development to the east is not recommended due to the exposed nature and the significant adverse impact on the NCA. The western field however is also subject to constraints of access, drainage and conservation and requires further review.
Biodiversity and Geodiversity RAG Assessment 2026	
Biodiversity and Geodiversity Officer Comments 2026	
Biodiversity and Geodiversity Guideline Comments 2026	

Biodiversity and Geodiversity RAG Assessment 2025	
Biodiversity and Geodiversity Officer Comments 2025	
Biodiversity and Geodiversity Guideline Comments 2025	
Biodiversity and Geodiversity RAG Assessment 2023	Amber
Biodiversity and Geodiversity Officer Comments 2023	A Biodiversity Net Gain Assessment has been completed, which demonstrates that a net gain of 23.37% for habitats units could be achieved in principle for the development. This demonstrates that measurable biodiversity net gains can be achieved. The supporting information indicates that a Preliminary Ecological Appraisal has been produced for the site. However, as no further additional information has been provided in relation to ecology impacts and mitigation, there is no change to the site assessment scoring.
Biodiversity and Geodiversity Guideline Comments 2023	Development of the site may have a detrimental impact on a designated site, or those with a regional or local protection but the impact could be reasonably mitigated or compensated.
Biodiversity and Geodiversity RAG Assessment 2021	Amber
Biodiversity and Geodiversity Officer Comments 2021	Application unlikely to require Natural England consultation. There is a ditch running through the centre and south of the site which may require further survey and mitigation. Boundary and adjacent habitats including deciduous woodland, watercourses and hedgerows may qualify as Habitats of Principal Importance/be of high ecological value. Boundary habitats, ditches and mature trees may support protected or notable species such as water vole and roosting bats. Arable habitats are likely to be of low ecological value but may support farmland bird populations. Applications will need to find provision of a net gain in biodiversity of a minimum of 10% either on-site or off-site.
Biodiversity and Geodiversity Guideline Comments 2021	Development of the site may have a detrimental impact on a designated site, or those with a regional or local protection but the impact could be reasonably mitigated or compensated.
Policy RAG Rating 2026	Green
Policy Officer Comment 2026	The site is wholly outside of protected open space. Detrimental open space impacts are not anticipated.
Policy RAG Rating 2025	
Policy Officer Comment 2025	
Policy RAG Rating 2023	
Policy Officer Comment 2023	
Policy RAG Rating 2021	Green
Policy Officer Comments 2021	Site is not on protected open space designation. Any impact of the proposed development could be reasonably mitigated or compensated.

Historic Environment RAG Assessment 2026	
Historic Environment Comments 2026	
Historic Environment RAG Assessment 2025	
Historic Environment Comments 2025	
Historic Environment RAG Assessment 2023	
Historic Environment Comments 2023	
Historic Environment RAG Assessment 2021	Amber
Historic Environment Comments 2021	Development on west side of site could impact setting of the Listed Buildings and the Conservation Area but the impact could be reasonably mitigated.
Archaeology RAG Assessment 2026	
Archaeology Officer Comment 2026	
Archaeology RAG Assessment 2025	
Archaeology Officer Comment 2025	
Archaeology RAG Assessment 2023	
Archaeology Officer Comment 2023	
Archaeology RAG Assessment 2021	Amber
Archaeology Officer Comment 2021	Earthworks relating to the medieval and post medieval settlement at Bassingbourn are recorded in the area.
Accessibility RAG Assessment	Green
Accessibility Comment	Good accessibility to key local services, transport, and employment opportunities.
Site Access RAG Assessment 2026	
Site Access Officer Comment 2026	
Site Access RAG Assessment 2025	
Site Access Officer Comment 2025	
Site Access RAG Assessment 2023	Red
Site Access Officer Comment 2023	Based on the new information provided, the site access assessment remains unchanged. The proposed site is unacceptable. The proposed site does not have a direct link to the adopted public highway.

Site Access RAG Assessment 2021	Red
Site Access Officer Comment 2021	The proposed site does not to have a direct link to the adopted public highway.
Transport and Roads RAG Assessment 2026	
Transport and Roads Guideline Comments 2026	
Transport and Roads RAG Assessment 2025	
Transport and Roads Guideline Comments 2025	
Transport and Roads RAG Assessment 2023	
Transport and Roads Guideline Comments 2023	
Transport and Roads RAG Assessment 2021	Amber
Transport and Roads Guideline Comments 2021	Any potential impact on the functioning of trunk roads and/or local roads could be reasonably mitigated.
Noise, Vibration, Odour and Light Pollution RAG Assessment 2026	
Noise, Vibration, Odour and Light Pollution Guideline Comments 2026	
Noise, Vibration, Odour and Light Pollution RAG Assessment 2025	
Noise, Vibration, Odour and Light Pollution Guideline Comments 2025	
Noise, Vibration, Odour and Light Pollution RAG Assessment 2023	
Noise, Vibration, Odour and Light Pollution Guideline Comments 2023	
Noise, Vibration, Odour and Light Pollution RAG Assessment 2021	Green
Noise, Vibration, Odour and Light Pollution Guideline Comments 2021	The site is capable of being developed to provide healthy internal and external environments in regard to noise / vibration/ odour/ Light Pollution after careful site layout, design and mitigation.
AQMA RAG Assessment 2026	
Air Quality Officer Comment 2026	
AQMA RAG Assessment 2025	

Air Quality Officer Comment 2025	
AQMA RAG Assessment 2023	
Air Quality Officer Comment 2023	
AQMA RAG Assessment 2021	Green
Air Quality Officer Comment 2021	Site does not lie within an AQMA. Minimal traffic impact on AQMA.
Contaminated Land RAG Assessment 2026	
Contaminated Land Officer Comments 2026	
Contaminated Land RAG Assessment 2025	
Contaminated Land Officer Comments 2025	
Contaminated Land RAG Assessment 2023	
Contaminated Land Officer Comments 2023	
Contaminated Land RAG Assessment 2021	Amber
Contaminated Land Officer Comments 2021	Potential for historic contamination, conditions required.
Overall Suitability Score	Red
Further constraints	-
Agricultural Land Classification Grade 1 (% overlap)	0
Agricultural Land Classification Grade 2 (% overlap)	100.00
Agricultural Land Classification Grade 3 (% overlap)	0
Agricultural Land Classification Grade 4 (% overlap)	0
Agricultural Land Classification Non Agricultural (% overlap)	0
Agricultural Land Classification Urban (% overlap)	0
Source Protection Zone (% overlap)	0
Highways England Zones	South West
Available	-

Is the site controlled by a developer or landowner who has expressed an intention to develop?	The site was submitted by the landowner and/or site promoter who has confirmed that the site is available for development in the timescales indicated.
Are there known legal or ownership impediments to development?	No
Is there planning permission to develop the site?	No relevant recent planning history
When will the site be available for development?	0-5 Years
Available RAG	Green
Achievable	-
Is there a reasonable prospect that the site will be developed?	The land has been promoted by the landowner and or developer and is known to be available for development. The site has a low existing use value and residential development is likely to be economically viable at an appropriate density.
Achievable RAG	Green
Capacity	-
Prevailing Density (weighted) (dwellings per ha)	30
Residential capacity at prevailing density	69
Estimated employment space (m2)	
Estimated start date	0-5 Years
Estimated annual build-out rate (pa)	40-75
Development completion timescales (years)	0-5 Years

Land off North End, Bassingbourn



A map of Land off North End, Bassingbourn

Site information	-
Site ID	116005
HELAA Site ID	40398
Suitable Site Area (ha)	0.32
Ward/Parish	Bassingbourn
Greenfield or Previously Developed?	Greenfield
Category of site	Dispersal: Villages
Category of settlement	Within or adjacent to Minor Rural Centre
Current use(s)	
Proposed development	Residential
Proposed employment floorspace (m2)	0
Proposed residential capacity	9
Suitability	-
Adopted Development Plan Policies RAG 2026	Amber

Adopted Development Plan Policies Comment 2026	Development of the site has some potential policy constraints, but these could be overcome through the planning application process.
Flood Risk RAG Assessment 2026	Amber
Flood Risk Officer Comment 2026	Flood Zones: 1% is in Flood Zone 2. 2% is in Flood Zone 3. Climate Change: 3% is in a climate-change-adjusted flood zone. Surface Water: 5% lies in a 1-in-1,000-year event.
Flood Risk RAG Assessment 2025	Amber
Flood Risk Officer Comment 2025	Flood Zone: Partly in Flood Zone (1%). Partly in Flood Zone 3 (2%).. Surface Water Flooding: 5% lies in a 1 in 1000 year event
Flood Risk RAG Assessment 2023	
Flood Risk Officer Comment 2023	
Flood Risk RAG Assessment 2021	Amber
Flood Risk Officer Comment 2021	The site is within flood zones 3a or 3b.
Landscape RAG Assessment 2026	
Landscape Comment 2026	
Landscape RAG Assessment 2025	
Landscape Comment 2025	
Landscape RAG Assessment 2023	
Landscape Comment 2023	
Landscape RAG Assessment 2021	Amber
Landscape Comment 2021	The Church Office building occupies almost half the width of the site frontage in spite of the Important Countryside Frontage designation. Low unit numbers could enable much of the land surrounding any buildings to be relatively unconfined with space for large trees and planted boundaries as well as preserving and/or enhancing any landscape impacts on the setting of the Scheduled Ancient Monument to the north The boundaries will require vegetating with trees and understory in order to keep in context with other developments to the south and around the larger hayfield.
Biodiversity and Geodiversity RAG Assessment 2026	
Biodiversity and Geodiversity Officer Comments 2026	
Biodiversity and Geodiversity Guideline Comments 2026	

Biodiversity and Geodiversity RAG Assessment 2025	
Biodiversity and Geodiversity Officer Comments 2025	
Biodiversity and Geodiversity Guideline Comments 2025	
Biodiversity and Geodiversity RAG Assessment 2023	
Biodiversity and Geodiversity Officer Comments 2023	
Biodiversity and Geodiversity Guideline Comments 2023	
Biodiversity and Geodiversity RAG Assessment 2021	Amber
Biodiversity and Geodiversity Officer Comments 2021	Consultation with Natural England unlikely to be required. Boundary habitats including mature trees, woodland and hedgerows may qualify as Habitats of Principal Importance/be of high ecological value and support protected or notable species. Grassland quality will need to be assessed. Applications may find provision of a net gain in biodiversity of a minimum of 10% difficult within their red line boundaries and may need to find offsite compensation.
Biodiversity and Geodiversity Guideline Comments 2021	Development of the site may have a detrimental impact on a designated site, or those with a regional or local protection but the impact could be reasonably mitigated or compensated.
Policy RAG Rating 2026	Green
Policy Officer Comment 2026	The site does not contain protected open space, but it is adjacent to or within 50m of an open space designation. Detrimental open space impacts are not anticipated.
Policy RAG Rating 2025	
Policy Officer Comment 2025	
Policy RAG Rating 2023	
Policy Officer Comment 2023	
Policy RAG Rating 2021	Green
Policy Officer Comments 2021	Site is not on protected open space designation. Any impact of the proposed development could be reasonably mitigated or compensated.
Historic Environment RAG Assessment 2026	
Historic Environment Comments 2026	
Historic Environment RAG Assessment 2025	
Historic Environment Comments 2025	

Historic Environment RAG Assessment 2023	
Historic Environment Comments 2023	
Historic Environment RAG Assessment 2021	Red
Historic Environment Comments 2021	The development would be harmful to the setting of the heritage assets, namely the church and scheduled monument. This harm cannot be reasonably mitigated.
Archaeology RAG Assessment 2026	
Archaeology Officer Comment 2026	
Archaeology RAG Assessment 2025	
Archaeology Officer Comment 2025	
Archaeology RAG Assessment 2023	
Archaeology Officer Comment 2023	
Archaeology RAG Assessment 2021	Amber
Archaeology Officer Comment 2021	Features relating to the Scheduled Monument, medieval moated site adjacent to Mildyke are recorded extending into the area.
Accessibility RAG Assessment	Green
Accessibility Comment	Good accessibility to key local services, transport, and employment opportunities.
Site Access RAG Assessment 2026	
Site Access Officer Comment 2026	
Site Access RAG Assessment 2025	
Site Access Officer Comment 2025	
Site Access RAG Assessment 2023	
Site Access Officer Comment 2023	
Site Access RAG Assessment 2021	Red
Site Access Officer Comment 2021	The proposed site does not to have a direct link to the adopted public highway.
Transport and Roads RAG Assessment 2026	
Transport and Roads Guideline Comments 2026	
Transport and Roads RAG Assessment 2025	

Transport and Roads Guideline Comments 2025	
Transport and Roads RAG Assessment 2023	
Transport and Roads Guideline Comments 2023	
Transport and Roads RAG Assessment 2021	Green
Transport and Roads Guideline Comments 2021	Development of the site will not have a detrimental impact on the functioning of trunk roads and/or local roads.
Noise, Vibration, Odour and Light Pollution RAG Assessment 2026	
Noise, Vibration, Odour and Light Pollution Guideline Comments 2026	
Noise, Vibration, Odour and Light Pollution RAG Assessment 2025	
Noise, Vibration, Odour and Light Pollution Guideline Comments 2025	
Noise, Vibration, Odour and Light Pollution RAG Assessment 2023	
Noise, Vibration, Odour and Light Pollution Guideline Comments 2023	
Noise, Vibration, Odour and Light Pollution RAG Assessment 2021	Green
Noise, Vibration, Odour and Light Pollution Guideline Comments 2021	The site is capable of being developed to provide healthy internal and external environments in regard to noise / vibration/ odour/ Light Pollution after careful site layout, design and mitigation.
AQMA RAG Assessment 2026	
Air Quality Officer Comment 2026	
AQMA RAG Assessment 2025	
Air Quality Officer Comment 2025	
AQMA RAG Assessment 2023	
Air Quality Officer Comment 2023	
AQMA RAG Assessment 2021	Green
Air Quality Officer Comment 2021	Site does not lie within an AQMA. Minimal traffic impact on AQMA.

Contaminated Land RAG Assessment 2026	
Contaminated Land Officer Comments 2026	
Contaminated Land RAG Assessment 2025	
Contaminated Land Officer Comments 2025	
Contaminated Land RAG Assessment 2023	
Contaminated Land Officer Comments 2023	
Contaminated Land RAG Assessment 2021	Green
Contaminated Land Officer Comments 2021	No prior history of development.
Overall Suitability Score	Red
Further constraints	-
Agricultural Land Classification Grade 1 (% overlap)	0
Agricultural Land Classification Grade 2 (% overlap)	100.00
Agricultural Land Classification Grade 3 (% overlap)	0
Agricultural Land Classification Grade 4 (% overlap)	0
Agricultural Land Classification Non Agricultural (% overlap)	0
Agricultural Land Classification Urban (% overlap)	0
Source Protection Zone (% overlap)	0
Highways England Zones	South West
Available	-
Is the site controlled by a developer or landowner who has expressed an intention to develop?	The site was submitted by the landowner and/or site promoter who has confirmed that the site is available for development in the timescales indicated.
Are there known legal or ownership impediments to development?	No
Is there planning permission to develop the site?	No relevant recent planning history

When will the site be available for development?	0-5 Years
Available RAG	Green
Achievable	-
Is there a reasonable prospect that the site will be developed?	The land has been promoted by the landowner and or developer and is known to be available for development. The site has a low existing use value and residential development is likely to be economically viable at an appropriate density.
Achievable RAG	Green
Capacity	-
Prevailing Density (weighted) (dwellings per ha)	30
Residential capacity at prevailing density	10
Estimated employment space (m2)	
Estimated start date	0-5 Years
Estimated annual build-out rate (pa)	40-75
Development completion timescales (years)	0-5 Years

Land off Elbourn Way, Bassingbourn



A map of Land off Elbourn Way, Bassingbourn

Site information	-
Site ID	116006
HELAA Site ID	40227
Suitable Site Area (ha)	7.02
Ward/Parish	Bassingbourn
Greenfield or Previously Developed?	Greenfield
Category of site	Dispersal: Villages
Category of settlement	Within or adjacent to Minor Rural Centre
Current use(s)	
Proposed development	Residential
Proposed employment floorspace (m2)	0
Proposed residential capacity	65 to 80
Suitability	-
Adopted Development Plan Policies RAG 2026	Amber

Adopted Development Plan Policies Comment 2026	Development of the site has some potential policy constraints, but these could be overcome through the planning application process.
Flood Risk RAG Assessment 2026	Amber
Flood Risk Officer Comment 2026	Flood Zones: 2% is in Flood Zone 2. 6% is in Flood Zone 3. Climate Change: 21% is in a climate-change-adjusted flood zone. Surface Water: 5% lies in a 1-in-1,000-year event.
Flood Risk RAG Assessment 2025	Red
Flood Risk Officer Comment 2025	Flood Zone: Partly in Flood Zone 2 (2%). Partly in Flood Zone 3 (6%).. Surface Water Flooding: 5% lies in a 1 in 1000 year event
Flood Risk RAG Assessment 2023	
Flood Risk Officer Comment 2023	
Flood Risk RAG Assessment 2021	Red
Flood Risk Officer Comment 2021	The site is wholly or largely within Flood Zones 2 or 3 such that it cannot accommodate at least 5 additional dwellings or an increase of 500 square metres of employment floorspace and/or the site is a 'dry island' whereby all potential accesses to the adopted public highway require crossing land that is within Flood Zones 2 or 3.
Landscape RAG Assessment 2026	Red
Landscape Comment 2026	We have reviewed the submitted document, which includes limited information relating to landscape mitigation, beyond a statement that the development would be landscape led. There is therefore no change to the previous commentary and RAG rating.
Landscape RAG Assessment 2025	
Landscape Comment 2025	
Landscape RAG Assessment 2023	Red
Landscape Comment 2023	A commentary on landscape and visual impacts has been submitted in support of the proposals. It is considered that some reasonable suggestions are made and assurances regarding screening for visual impact. However, it is also considered that the proposals along with the mitigations would ultimately be harmful to the character and setting of the village due to the location beyond the eastern edge of development along North End. Elbourn way does not impose on the countryside in the manner that the proposals would despite the poor level of screening and integration the Elbourn Way development has.
Landscape RAG Assessment 2021	Red

Landscape Comment 2021	<p>The proposals seek to develop the eastern most field which extends away from the development framework into rural countryside. This part of the site would create a harmful impact on the NCA as well as increase the developed area of Bassingbourn in an uncontextual manner. The site is dependent on land outside the red line for access and seeks to upgrade and control access via a track that serves the allotments and is also a Public Footpath.</p> <p>Overall, the proposals poorly relate to the village and development on what seems like an outlying field is not in keeping with the village character.</p>
Biodiversity and Geodiversity RAG Assessment 2026	
Biodiversity and Geodiversity Officer Comments 2026	
Biodiversity and Geodiversity Guideline Comments 2026	
Biodiversity and Geodiversity RAG Assessment 2025	
Biodiversity and Geodiversity Officer Comments 2025	
Biodiversity and Geodiversity Guideline Comments 2025	
Biodiversity and Geodiversity RAG Assessment 2023	Green
Biodiversity and Geodiversity Officer Comments 2023	<p>The supporting documents indicate that an ecological consultant have provided initial observations. This includes recommendations for further surveys for protected and Priority species / habitats. No comments have been provided regarding the on-site ditch, so this will need to be included within the Preliminary Ecological Appraisal. it is considered likely that a measurable biodiversity net gain can be achieved if the development proposes to enhance the remnant orchard. As no designated sites will be affected by the proposals, the RAG assessment should be amended.</p>
Biodiversity and Geodiversity Guideline Comments 2023	Development of the site would not have a detrimental impact on any designated site, or those with a regional or local protection.
Biodiversity and Geodiversity RAG Assessment 2021	Amber

Biodiversity and Geodiversity Officer Comments 2021	Application unlikely to require Natural England consultation. There is a ditch running through the centre of the site which may require further survey and mitigation. OS mapping also indicates a moat is present. There are areas registered as deciduous woodland on the National Forest Inventory which are suggested as priority habitats. There are also grasslands, woodland areas, hedges, and wooded boundaries on site that are likely to have ecological value. Applications may find provision of a net gain in biodiversity of a minimum of 10% difficult within their red line boundaries and may need to find offsite compensation.
Biodiversity and Geodiversity Guideline Comments 2021	Development of the site may have a detrimental impact on a designated site, or those with a regional or local protection but the impact could be reasonably mitigated or compensated.
Policy RAG Rating 2026	Green
Policy Officer Comment 2026	The site is wholly outside of protected open space. Detrimental open space impacts are not anticipated.
Policy RAG Rating 2025	
Policy Officer Comment 2025	
Policy RAG Rating 2023	
Policy Officer Comment 2023	
Policy RAG Rating 2021	Green
Policy Officer Comments 2021	Site is not on protected open space designation. Any impact of the proposed development could be reasonably mitigated or compensated.
Historic Environment RAG Assessment 2026	Amber
Historic Environment Comments 2026	Development of the site could have a detrimental impact on a designated or non-designated heritage asset or the setting of a designated or non-designated heritage asset, but the impact could be reasonably mitigated. The additional information does not provide details of potential mitigation to protect the setting of heritage assets, and therefore the rag rating remains amber.
Historic Environment RAG Assessment 2025	Amber
Historic Environment Comments 2025	The additional information does not provide details of potential mitigation to protect the setting of heritage assets, and therefore the rag rating remains amber.
Historic Environment RAG Assessment 2023	Amber
Historic Environment Comments 2023	The additional information does not provide details of potential mitigation to protect the setting of heritage assets, and therefore the rag rating which remains amber.
Historic Environment RAG Assessment 2021	Amber
Historic Environment Comments 2021	The western section of the site is within the Conservation Area and development could potentially affect the setting of the Grade I listed church. Development of the site could have a detrimental impact on a designated or non-designated heritage asset or the setting of a designated or non-designated heritage asset, but the impact could be reasonably mitigated.
Archaeology RAG Assessment 2026	Amber

Archaeology Officer Comment 2026	A trackway and associated enclosures are known from cropmarks in the area, likely to be of Iron Age or Roman date. Based on the limited additional information provided, the assessment score remains amber. Further detailed investigations would be required at the planning application stage given the existing evidence that this is archaeology in the area.
Archaeology RAG Assessment 2025	
Archaeology Officer Comment 2025	
Archaeology RAG Assessment 2023	Amber
Archaeology Officer Comment 2023	Based on the additional information provided, the assessment for the site remains unchanged as Amber as there is evidence of archaeology in the area that will require further investigation.
Archaeology RAG Assessment 2021	Amber
Archaeology Officer Comment 2021	Located in the historic village core to the east of the site of a medieval moat.
Accessibility RAG Assessment	Green
Accessibility Comment	Good accessibility to key local services, transport, and employment opportunities.
Site Access RAG Assessment 2026	Red
Site Access Officer Comment 2026	On the basis of the information submitted and the site's boundary, the site does not have a suitable, direct means of access from the public highway and is therefore inaccessible to highway users.
Site Access RAG Assessment 2025	
Site Access Officer Comment 2025	
Site Access RAG Assessment 2023	Red
Site Access Officer Comment 2023	Based on the new information provided, the site access assessment remains unchanged. The proposed site is unacceptable. The proposed site does not have a direct link to the adopted public highway.
Site Access RAG Assessment 2021	Red
Site Access Officer Comment 2021	The proposed site does not to have a direct link to the adopted public highway.
Transport and Roads RAG Assessment 2026	Amber
Transport and Roads Guideline Comments 2026	Having considered the updated submission information, the assessment score remains amber. The site is remote from any existing non-motorised user or passenger transport infrastructure and will impact on local junctions. It will require non-motorised user and passenger transport links to local facilities and on to Cambridge.
Transport and Roads RAG Assessment 2025	
Transport and Roads Guideline Comments 2025	

Transport and Roads RAG Assessment 2023	Amber
Transport and Roads Guideline Comments 2023	Based on the new information provided, the assessment scoring remains Amber as the site is remote from any existing non-motorised user or passenger transport infrastructure and will impact on local junctions. Will require non-motorised user and passenger transport links to local facilities and on to Cambridge.
Transport and Roads RAG Assessment 2021	Amber
Transport and Roads Guideline Comments 2021	Any potential impact on the functioning of trunk roads and/or local roads could be reasonably mitigated.
Noise, Vibration, Odour and Light Pollution RAG Assessment 2026	
Noise, Vibration, Odour and Light Pollution Guideline Comments 2026	
Noise, Vibration, Odour and Light Pollution RAG Assessment 2025	
Noise, Vibration, Odour and Light Pollution Guideline Comments 2025	
Noise, Vibration, Odour and Light Pollution RAG Assessment 2023	
Noise, Vibration, Odour and Light Pollution Guideline Comments 2023	
Noise, Vibration, Odour and Light Pollution RAG Assessment 2021	Green
Noise, Vibration, Odour and Light Pollution Guideline Comments 2021	The site is capable of being developed to provide healthy internal and external environments in regard to noise / vibration/ odour/ Light Pollution after careful site layout, design and mitigation.
AQMA RAG Assessment 2026	
Air Quality Officer Comment 2026	
AQMA RAG Assessment 2025	
Air Quality Officer Comment 2025	
AQMA RAG Assessment 2023	
Air Quality Officer Comment 2023	
AQMA RAG Assessment 2021	Green
Air Quality Officer Comment 2021	Site does not lie within an AQMA. Minimal traffic impact on AQMA.

Contaminated Land RAG Assessment 2026	Amber
Contaminated Land Officer Comments 2026	Based on the additional information, the site assessment remains amber as. the site comprises military land and there is potential for contamination.
Contaminated Land RAG Assessment 2025	
Contaminated Land Officer Comments 2025	
Contaminated Land RAG Assessment 2023	
Contaminated Land Officer Comments 2023	
Contaminated Land RAG Assessment 2021	Amber
Contaminated Land Officer Comments 2021	Potential for historic contamination, conditions required.
Overall Suitability Score	Red
Further constraints	-
Agricultural Land Classification Grade 1 (% overlap)	0
Agricultural Land Classification Grade 2 (% overlap)	100.00
Agricultural Land Classification Grade 3 (% overlap)	0
Agricultural Land Classification Grade 4 (% overlap)	0
Agricultural Land Classification Non Agricultural (% overlap)	0
Agricultural Land Classification Urban (% overlap)	0
Source Protection Zone (% overlap)	0
Highways England Zones	South West
Available	-
Is the site controlled by a developer or landowner who has expressed an intention to develop?	The site was submitted by the landowner and/or site promoter who has confirmed that the site is available for development in the timescales indicated.
Are there known legal or ownership impediments to development?	No
Is there planning permission to develop the site?	No relevant recent planning history

When will the site be available for development?	0-5 Years
Available RAG	Green
Achievable	-
Is there a reasonable prospect that the site will be developed?	The land has been promoted by the landowner and or developer and is known to be available for development. The site has a low existing use value and residential development is likely to be economically viable at an appropriate density.
Achievable RAG	Green
Capacity	-
Prevailing Density (weighted) (dwellings per ha)	30
Residential capacity at prevailing density	147
Estimated employment space (m2)	
Estimated start date	0-5 Years
Estimated annual build-out rate (pa)	40-75
Development completion timescales (years)	0-5 Years

Land south of The Causeway, Kneesworth



A map of Land south of The Causeway, Kneesworth

Site information	-
Site ID	116007
HELAA Site ID	40203
Suitable Site Area (ha)	3.86
Ward/Parish	Bassingbourn
Greenfield or Previously Developed?	Greenfield
Category of site	Dispersal: Villages
Category of settlement	Within or adjacent to Infill Village
Current use(s)	
Proposed development	Residential
Proposed employment floorspace (m ²)	0
Proposed residential capacity	122
Suitability	-
Adopted Development Plan Policies RAG 2026	Amber

Adopted Development Plan Policies Comment 2026	Development of the site has some potential policy constraints, but these could be overcome through the planning application process.
Flood Risk RAG Assessment 2026	
Flood Risk Officer Comment 2026	
Flood Risk RAG Assessment 2025	Green
Flood Risk Officer Comment 2025	Flood Zone: Wholly in Flood Zone 1. Surface Water Flooding: None
Flood Risk RAG Assessment 2023	
Flood Risk Officer Comment 2023	
Flood Risk RAG Assessment 2021	Green
Flood Risk Officer Comment 2021	The site is at low risk of flooding (within flood zone 1) and no risk from surface water flooding
Landscape RAG Assessment 2026	
Landscape Comment 2026	
Landscape RAG Assessment 2025	
Landscape Comment 2025	
Landscape RAG Assessment 2023	
Landscape Comment 2023	
Landscape RAG Assessment 2021	Red
Landscape Comment 2021	The site lies outside and abutting the village settlement framework. Wide and local views are high. Development upon this site would have a significant adverse impact upon the landscape character being incongruous with the local landscape characteristics. Limited development fronting the street may be possible with mitigation.
Biodiversity and Geodiversity RAG Assessment 2026	
Biodiversity and Geodiversity Officer Comments 2026	
Biodiversity and Geodiversity Guideline Comments 2026	
Biodiversity and Geodiversity RAG Assessment 2025	
Biodiversity and Geodiversity Officer Comments 2025	

Biodiversity and Geodiversity Guideline Comments 2025	
Biodiversity and Geodiversity RAG Assessment 2023	
Biodiversity and Geodiversity Officer Comments 2023	
Biodiversity and Geodiversity Guideline Comments 2023	
Biodiversity and Geodiversity RAG Assessment 2021	Amber
Biodiversity and Geodiversity Officer Comments 2021	Recreational impacts on nearby SSSIs to be considered. Boundary hedgerows, watercourse and adjacent woodland may qualify as Habitats of Principal Importance/priority habitat and/or be of high ecological value. Arable habitats likely of low ecological value. Boundary habitats may support protected species. Farmland bird populations may be present.
Biodiversity and Geodiversity Guideline Comments 2021	Development of the site may have a detrimental impact on a designated site, or those with a regional or local protection but the impact could be reasonably mitigated or compensated.
Policy RAG Rating 2026	
Policy Officer Comment 2026	
Policy RAG Rating 2025	
Policy Officer Comment 2025	
Policy RAG Rating 2023	
Policy Officer Comment 2023	
Policy RAG Rating 2021	Green
Policy Officer Comments 2021	Site is not on protected open space designation. Any impact of the proposed development could be reasonably mitigated or compensated.
Historic Environment RAG Assessment 2026	
Historic Environment Comments 2026	
Historic Environment RAG Assessment 2025	
Historic Environment Comments 2025	
Historic Environment RAG Assessment 2023	
Historic Environment Comments 2023	
Historic Environment RAG Assessment 2021	Amber

Historic Environment Comments 2021	Potential impact to wider setting of heritage assets and approach and setting of Bassingbourn Conservation Area. Careful consideration required regarding impact to northern site boundary, adjacent to The Causeway. Development of the site could have a detrimental impact on a designated or non-designated heritage asset or the setting of a designated or non-designated heritage asset, but the impact could be reasonably mitigated.
Archaeology RAG Assessment 2026	
Archaeology Officer Comment 2026	
Archaeology RAG Assessment 2025	
Archaeology Officer Comment 2025	
Archaeology RAG Assessment 2023	
Archaeology Officer Comment 2023	
Archaeology RAG Assessment 2021	Amber
Archaeology Officer Comment 2021	Located in an area of potential for prehistoric and Medieval activity
Accessibility RAG Assessment	Amber
Accessibility Comment	Adequate accessibility to key local services, transport, and employment opportunities.
Site Access RAG Assessment 2026	
Site Access Officer Comment 2026	
Site Access RAG Assessment 2025	
Site Access Officer Comment 2025	
Site Access RAG Assessment 2023	
Site Access Officer Comment 2023	
Site Access RAG Assessment 2021	Amber
Site Access Officer Comment 2021	The proposed site is acceptable in principle subject to detailed design.
Transport and Roads RAG Assessment 2026	
Transport and Roads Guideline Comments 2026	
Transport and Roads RAG Assessment 2025	
Transport and Roads Guideline Comments 2025	

Transport and Roads RAG Assessment 2023	
Transport and Roads Guideline Comments 2023	
Transport and Roads RAG Assessment 2021	Amber
Transport and Roads Guideline Comments 2021	Any potential impact on the functioning of trunk roads and/or local roads could be reasonably mitigated.
Noise, Vibration, Odour and Light Pollution RAG Assessment 2026	
Noise, Vibration, Odour and Light Pollution Guideline Comments 2026	
Noise, Vibration, Odour and Light Pollution RAG Assessment 2025	
Noise, Vibration, Odour and Light Pollution Guideline Comments 2025	
Noise, Vibration, Odour and Light Pollution RAG Assessment 2023	
Noise, Vibration, Odour and Light Pollution Guideline Comments 2023	
Noise, Vibration, Odour and Light Pollution RAG Assessment 2021	Amber
Noise, Vibration, Odour and Light Pollution Guideline Comments 2021	The site is capable of being developed to provide healthy internal and external environments in regard to noise / vibration/ odour/ Light Pollution after careful site layout, design and mitigation.
AQMA RAG Assessment 2026	
Air Quality Officer Comment 2026	
AQMA RAG Assessment 2025	
Air Quality Officer Comment 2025	
AQMA RAG Assessment 2023	
Air Quality Officer Comment 2023	
AQMA RAG Assessment 2021	Green
Air Quality Officer Comment 2021	Site does not lie within an AQMA. Minimal traffic impact on AQMA.
Contaminated Land RAG Assessment 2026	

Contaminated Land Officer Comments 2026	
Contaminated Land RAG Assessment 2025	
Contaminated Land Officer Comments 2025	
Contaminated Land RAG Assessment 2023	
Contaminated Land Officer Comments 2023	
Contaminated Land RAG Assessment 2021	Amber
Contaminated Land Officer Comments 2021	Potential for historic contamination, conditions required.
Overall Suitability Score	Red
Further constraints	-
Agricultural Land Classification Grade 1 (% overlap)	0
Agricultural Land Classification Grade 2 (% overlap)	100.00
Agricultural Land Classification Grade 3 (% overlap)	0
Agricultural Land Classification Grade 4 (% overlap)	0
Agricultural Land Classification Non Agricultural (% overlap)	0
Agricultural Land Classification Urban (% overlap)	0
Source Protection Zone (% overlap)	0
Highways England Zones	South West
Available	-
Is the site controlled by a developer or landowner who has expressed an intention to develop?	The site was submitted by the landowner and/or site promoter who has confirmed that the site is available for development in the timescales indicated.
Are there known legal or ownership impediments to development?	No
Is there planning permission to develop the site?	No relevant recent planning history
When will the site be available for development?	0-5 Years

Available RAG	Green
Achievable	-
Is there a reasonable prospect that the site will be developed?	The land has been promoted by the landowner and or developer and is known to be available for development. The site has a low existing use value and residential development is likely to be economically viable at an appropriate density.
Achievable RAG	Green
Capacity	-
Prevailing Density (weighted) (dwellings per ha)	30
Residential capacity at prevailing density	93
Estimated employment space (m2)	
Estimated start date	0-5 Years
Estimated annual build-out rate (pa)	40-75
Development completion timescales (years)	0-5 Years

Land to the south of The Causeway, Kneesworth



A map of Land to the south of The Causeway, Kneesworth

Site information	-
Site ID	116008
HELAA Site ID	40216
Suitable Site Area (ha)	1.71
Ward/Parish	Bassingbourn
Greenfield or Previously Developed?	Greenfield
Category of site	Dispersal: Villages
Category of settlement	Within or adjacent to Infill Village
Current use(s)	
Proposed development	Residential
Proposed employment floorspace (m2)	0
Proposed residential capacity	25
Suitability	-
Adopted Development Plan Policies RAG 2026	Amber

Adopted Development Plan Policies Comment 2026	Development of the site has some potential policy constraints, but these could be overcome through the planning application process.
Flood Risk RAG Assessment 2026	
Flood Risk Officer Comment 2026	
Flood Risk RAG Assessment 2025	Amber
Flood Risk Officer Comment 2025	Flood Zone: Partly in Flood Zone 2 (1%). Partly in Flood Zone 3 (24%). Surface Water Flooding: 3% lies in a 1 in 1000 year event
Flood Risk RAG Assessment 2023	
Flood Risk Officer Comment 2023	
Flood Risk RAG Assessment 2021	Amber
Flood Risk Officer Comment 2021	The site is within flood zones 3a or 3b.
Landscape RAG Assessment 2026	
Landscape Comment 2026	
Landscape RAG Assessment 2025	
Landscape Comment 2025	
Landscape RAG Assessment 2023	
Landscape Comment 2023	
Landscape RAG Assessment 2021	Green
Landscape Comment 2021	The site abuts the village framework. Wide and local views are high. Development upon this site would have a limited impact upon the landscape character provided a sensitive approach and landscape mitigation measures are incorporated. Development on the Causeway to be street facing, planting needed on western boundary to create a new settlement edge and trees within the site to filter long views.
Biodiversity and Geodiversity RAG Assessment 2026	
Biodiversity and Geodiversity Officer Comments 2026	
Biodiversity and Geodiversity Guideline Comments 2026	
Biodiversity and Geodiversity RAG Assessment 2025	
Biodiversity and Geodiversity Officer Comments 2025	

Biodiversity and Geodiversity Guideline Comments 2025	
Biodiversity and Geodiversity RAG Assessment 2023	
Biodiversity and Geodiversity Officer Comments 2023	
Biodiversity and Geodiversity Guideline Comments 2023	
Biodiversity and Geodiversity RAG Assessment 2021	Green
Biodiversity and Geodiversity Officer Comments 2021	Application unlikely to require Natural England consultation. There is a ditch adjacent to the southern boundary; therefore, survey and mitigation are likely. There are no apparent priority habitats within the site; however, there are grasslands, wooded areas, hedges, and wooded boundaries on site that are likely to have ecological value.
Biodiversity and Geodiversity Guideline Comments 2021	Development of the site would not have a detrimental impact on any designated site, or those with a regional or local protection.
Policy RAG Rating 2026	
Policy Officer Comment 2026	
Policy RAG Rating 2025	
Policy Officer Comment 2025	
Policy RAG Rating 2023	
Policy Officer Comment 2023	
Policy RAG Rating 2021	Green
Policy Officer Comments 2021	Site is not on protected open space designation. Any impact of the proposed development could be reasonably mitigated or compensated.
Historic Environment RAG Assessment 2026	
Historic Environment Comments 2026	
Historic Environment RAG Assessment 2025	
Historic Environment Comments 2025	
Historic Environment RAG Assessment 2023	
Historic Environment Comments 2023	
Historic Environment RAG Assessment 2021	Green

Historic Environment Comments 2021	No heritage concerns with development of this site. Development of the site would have either a neutral or positive impact, but importantly not have a detrimental impact on any designated or non-designated heritage assets.
Archaeology RAG Assessment 2026	
Archaeology Officer Comment 2026	
Archaeology RAG Assessment 2025	
Archaeology Officer Comment 2025	
Archaeology RAG Assessment 2023	
Archaeology Officer Comment 2023	
Archaeology RAG Assessment 2021	Amber
Archaeology Officer Comment 2021	The site has potential for archaeology of prehistoric and medieval date
Accessibility RAG Assessment	Amber
Accessibility Comment	Adequate accessibility to key local services, transport, and employment opportunities.
Site Access RAG Assessment 2026	
Site Access Officer Comment 2026	
Site Access RAG Assessment 2025	
Site Access Officer Comment 2025	
Site Access RAG Assessment 2023	
Site Access Officer Comment 2023	
Site Access RAG Assessment 2021	Green
Site Access Officer Comment 2021	The proposed site is acceptable in principle subject to detailed design.
Transport and Roads RAG Assessment 2026	
Transport and Roads Guideline Comments 2026	
Transport and Roads RAG Assessment 2025	
Transport and Roads Guideline Comments 2025	
Transport and Roads RAG Assessment 2023	Green

Transport and Roads Guideline Comments 2023	Based on the nature and scale of the proposed development, there are no substantial roads and transport impacts identified at this stage.
Transport and Roads RAG Assessment 2021	Amber
Transport and Roads Guideline Comments 2021	Any potential impact on the functioning of trunk roads and/or local roads could be reasonably mitigated.
Noise, Vibration, Odour and Light Pollution RAG Assessment 2026	
Noise, Vibration, Odour and Light Pollution Guideline Comments 2026	
Noise, Vibration, Odour and Light Pollution RAG Assessment 2025	
Noise, Vibration, Odour and Light Pollution Guideline Comments 2025	
Noise, Vibration, Odour and Light Pollution RAG Assessment 2023	
Noise, Vibration, Odour and Light Pollution Guideline Comments 2023	
Noise, Vibration, Odour and Light Pollution RAG Assessment 2021	Amber
Noise, Vibration, Odour and Light Pollution Guideline Comments 2021	The site is capable of being developed to provide healthy internal and external environments in regard to noise / vibration/ odour/ Light Pollution after careful site layout, design and mitigation.
AQMA RAG Assessment 2026	
Air Quality Officer Comment 2026	
AQMA RAG Assessment 2025	
Air Quality Officer Comment 2025	
AQMA RAG Assessment 2023	
Air Quality Officer Comment 2023	
AQMA RAG Assessment 2021	Green
Air Quality Officer Comment 2021	Site does not lie within an AQMA. Minimal traffic impact on AQMA.
Contaminated Land RAG Assessment 2026	
Contaminated Land Officer Comments 2026	

Contaminated Land RAG Assessment 2025	
Contaminated Land Officer Comments 2025	
Contaminated Land RAG Assessment 2023	
Contaminated Land Officer Comments 2023	
Contaminated Land RAG Assessment 2021	Amber
Contaminated Land Officer Comments 2021	Potential for historic contamination, conditions required.
Overall Suitability Score	Amber
Further constraints	-
Agricultural Land Classification Grade 1 (% overlap)	0
Agricultural Land Classification Grade 2 (% overlap)	100.00
Agricultural Land Classification Grade 3 (% overlap)	0
Agricultural Land Classification Grade 4 (% overlap)	0
Agricultural Land Classification Non Agricultural (% overlap)	0
Agricultural Land Classification Urban (% overlap)	0
Source Protection Zone (% overlap)	0
Highways England Zones	South West
Available	-
Is the site controlled by a developer or landowner who has expressed an intention to develop?	The site was submitted by the landowner and/or site promoter who has confirmed that the site is available for development in the timescales indicated.
Are there known legal or ownership impediments to development?	No
Is there planning permission to develop the site?	No relevant recent planning history
When will the site be available for development?	0-5 Years
Available RAG	Green
Achievable	-

Is there a reasonable prospect that the site will be developed?	The land has been promoted by the landowner and or developer and is known to be available for development. The site has a low existing use value and residential development is likely to be economically viable at an appropriate density.
Achievable RAG	Green
Capacity	-
Prevailing Density (weighted) (dwellings per ha)	30
Residential capacity at prevailing density	46
Estimated employment space (m2)	
Estimated start date	0-5 Years
Estimated annual build-out rate (pa)	40-75
Development completion timescales (years)	0-5 Years

Land east of Ermine Street, Kneesworth



A map of Land east of Ermine Street, Kneesworth

Site information	-
Site ID	116009
HELAA Site ID	40330
Suitable Site Area (ha)	0.7
Ward/Parish	Bassingbourn
Greenfield or Previously Developed?	Greenfield
Category of site	Dispersal: Villages
Category of settlement	Not within or adjacent to an existing settlement
Current use(s)	
Proposed development	Residential
Proposed employment floorspace (m ²)	0
Proposed residential capacity	15-90
Suitability	-
Adopted Development Plan Policies RAG 2026	Amber

Adopted Development Plan Policies Comment 2026	Development of the site has some potential policy constraints, but these could be overcome through the planning application process.
Flood Risk RAG Assessment 2026	
Flood Risk Officer Comment 2026	
Flood Risk RAG Assessment 2025	Green
Flood Risk Officer Comment 2025	Flood Zone: Wholly in Flood Zone 1. Surface Water Flooding: None
Flood Risk RAG Assessment 2023	
Flood Risk Officer Comment 2023	
Flood Risk RAG Assessment 2021	Green
Flood Risk Officer Comment 2021	The site is at low risk of flooding (within flood zone 1) and no risk from surface water flooding
Landscape RAG Assessment 2026	
Landscape Comment 2026	
Landscape RAG Assessment 2025	
Landscape Comment 2025	
Landscape RAG Assessment 2023	
Landscape Comment 2023	
Landscape RAG Assessment 2021	Red
Landscape Comment 2021	The site is currently the grounds of a house or farm on the northern edge of the village, outside the development framework boundary. Views around the area are long and open for the most part. Development here would be inappropriate due to the separation between the site and the village.
Biodiversity and Geodiversity RAG Assessment 2026	
Biodiversity and Geodiversity Officer Comments 2026	
Biodiversity and Geodiversity Guideline Comments 2026	
Biodiversity and Geodiversity RAG Assessment 2025	
Biodiversity and Geodiversity Officer Comments 2025	

Biodiversity and Geodiversity Guideline Comments 2025	
Biodiversity and Geodiversity RAG Assessment 2023	
Biodiversity and Geodiversity Officer Comments 2023	
Biodiversity and Geodiversity Guideline Comments 2023	
Biodiversity and Geodiversity RAG Assessment 2021	Amber
Biodiversity and Geodiversity Officer Comments 2021	Application unlikely to require Natural England consultation for impacts to designated sites. Boundary hedgerows and scattered trees may qualify as Habitats of Principal Importance and/or be of high ecological value. Grassland diversity will need to be assessed. Impacts on nearby priority habitats e.g. woodland will need to be avoided. Applications may find provision of a 10% net gain in biodiversity difficult within their red line boundaries and may need to find offsite compensation to comply with up-coming National legislation and developing local policies. Grassland, trees and hedges may support protected and notable species. Pond within 25m may support great crested newt if suitable.
Biodiversity and Geodiversity Guideline Comments 2021	Development of the site would not have a detrimental impact on any designated site, or those with a regional or local protection.
Policy RAG Rating 2026	
Policy Officer Comment 2026	
Policy RAG Rating 2025	
Policy Officer Comment 2025	
Policy RAG Rating 2023	
Policy Officer Comment 2023	
Policy RAG Rating 2021	Green
Policy Officer Comments 2021	Site is not on protected open space designation. Any impact of the proposed development could be reasonably mitigated or compensated.
Historic Environment RAG Assessment 2026	
Historic Environment Comments 2026	
Historic Environment RAG Assessment 2025	
Historic Environment Comments 2025	
Historic Environment RAG Assessment 2023	
Historic Environment Comments 2023	

Historic Environment RAG Assessment 2021	Amber
Historic Environment Comments 2021	The proposed number of units/scale of development would not be compatible with the character of the Grange farm setting.
Archaeology RAG Assessment 2026	
Archaeology Officer Comment 2026	
Archaeology RAG Assessment 2025	
Archaeology Officer Comment 2025	
Archaeology RAG Assessment 2023	
Archaeology Officer Comment 2023	
Archaeology RAG Assessment 2021	Amber
Archaeology Officer Comment 2021	Located adjacent to a medieval moat. Associated remains likely to survive in the area.
Accessibility RAG Assessment	Amber
Accessibility Comment	Adequate accessibility to key local services, transport, and employment opportunities.
Site Access RAG Assessment 2026	
Site Access Officer Comment 2026	
Site Access RAG Assessment 2025	
Site Access Officer Comment 2025	
Site Access RAG Assessment 2023	
Site Access Officer Comment 2023	
Site Access RAG Assessment 2021	Amber
Site Access Officer Comment 2021	The proposed site is acceptable in principle subject to detailed design.
Transport and Roads RAG Assessment 2026	
Transport and Roads Guideline Comments 2026	
Transport and Roads RAG Assessment 2025	
Transport and Roads Guideline Comments 2025	
Transport and Roads RAG Assessment 2023	

Transport and Roads Guideline Comments 2023	
Transport and Roads RAG Assessment 2021	Amber
Transport and Roads Guideline Comments 2021	Any potential impact on the functioning of trunk roads and/or local roads could be reasonably mitigated.
Noise, Vibration, Odour and Light Pollution RAG Assessment 2026	
Noise, Vibration, Odour and Light Pollution Guideline Comments 2026	
Noise, Vibration, Odour and Light Pollution RAG Assessment 2025	
Noise, Vibration, Odour and Light Pollution Guideline Comments 2025	
Noise, Vibration, Odour and Light Pollution RAG Assessment 2023	
Noise, Vibration, Odour and Light Pollution Guideline Comments 2023	
Noise, Vibration, Odour and Light Pollution RAG Assessment 2021	Amber
Noise, Vibration, Odour and Light Pollution Guideline Comments 2021	The proposed site will be affected by road traffic noise from nearby main roads but is acceptable in principle subject to appropriate detailed design considerations and mitigation. The site is capable of being developed to provide healthy internal and external environments in regard to noise / vibration/ odour/ Light Pollution after careful site layout, design and mitigation.
AQMA RAG Assessment 2026	
Air Quality Officer Comment 2026	
AQMA RAG Assessment 2025	
Air Quality Officer Comment 2025	
AQMA RAG Assessment 2023	
Air Quality Officer Comment 2023	
AQMA RAG Assessment 2021	Green
Air Quality Officer Comment 2021	Site does not lie within an AQMA. Minimal traffic impact on AQMA.
Contaminated Land RAG Assessment 2026	

Contaminated Land Officer Comments 2026	
Contaminated Land RAG Assessment 2025	
Contaminated Land Officer Comments 2025	
Contaminated Land RAG Assessment 2023	
Contaminated Land Officer Comments 2023	
Contaminated Land RAG Assessment 2021	Green
Contaminated Land Officer Comments 2021	No prior history of development
Overall Suitability Score	Red
Further constraints	-
Agricultural Land Classification Grade 1 (% overlap)	0
Agricultural Land Classification Grade 2 (% overlap)	6.59
Agricultural Land Classification Grade 3 (% overlap)	0
Agricultural Land Classification Grade 4 (% overlap)	0
Agricultural Land Classification Non Agricultural (% overlap)	93.41
Agricultural Land Classification Urban (% overlap)	0
Source Protection Zone (% overlap)	0
Highways England Zones	South West
Available	-
Is the site controlled by a developer or landowner who has expressed an intention to develop?	The site was submitted by the landowner and/or site promoter who has confirmed that the site is available for development in the timescales indicated.
Are there known legal or ownership impediments to development?	No
Is there planning permission to develop the site?	Yes, Planning permission granted for a leisure complex
When will the site be available for development?	0-5 Years

Available RAG	Green
Achievable	-
Is there a reasonable prospect that the site will be developed?	The land has been promoted by the landowner and or developer and is known to be available for development. The site has a low existing use value and residential development is likely to be economically viable at an appropriate density.
Achievable RAG	Green
Capacity	-
Prevailing Density (weighted) (dwellings per ha)	30
Residential capacity at prevailing density	20
Estimated employment space (m2)	
Estimated start date	0-5 Years
Estimated annual build-out rate (pa)	40-75
Development completion timescales (years)	0-5 Years

Site adjacent to Walnut Tree Close, east side of North End, Bassingbourn



A map of Site adjacent to Walnut Tree Close, east side of North End, Bassingbourn

Site information	-
Site ID	116010
HELAA Site ID	40020
Suitable Site Area (ha)	3.18
Ward/Parish	Bassingbourn
Greenfield or Previously Developed?	Greenfield
Category of site	Dispersal: Villages
Category of settlement	Within or adjacent to Minor Rural Centre
Current use(s)	
Proposed development	Residential
Proposed employment floorspace (m ²)	0
Proposed residential capacity	45
Suitability	-
Adopted Development Plan Policies RAG 2026	Amber

Adopted Development Plan Policies Comment 2026	Development of the site has some potential policy constraints, but these could be overcome through the planning application process.
Flood Risk RAG Assessment 2026	Red
Flood Risk Officer Comment 2026	Flood Zones: 1% is in Flood Zone 2. 22% is in Flood Zone 3. Climate Change: 53% is in a climate-change-adjusted flood zone. Surface Water: 4% lies in a 1-in-1,000-year event. The site is a dry island.
Flood Risk RAG Assessment 2025	Red
Flood Risk Officer Comment 2025	Flood Zone: Partly in Flood Zone 2 (1%). Partly in Flood Zone 3 (22%).. Surface Water Flooding: 4% lies in a 1 in 1000 year event
Flood Risk RAG Assessment 2023	
Flood Risk Officer Comment 2023	
Flood Risk RAG Assessment 2021	Red
Flood Risk Officer Comment 2021	The site is wholly or largely within Flood Zones 2 or 3 such that it cannot accommodate at least 5 additional dwellings or an increase of 500 square metres of employment floorspace and/or the site is a 'dry island' whereby all potential accesses to the adopted public highway require crossing land that is within Flood Zones 2 or 3.
Landscape RAG Assessment 2026	
Landscape Comment 2026	
Landscape RAG Assessment 2025	
Landscape Comment 2025	
Landscape RAG Assessment 2023	
Landscape Comment 2023	
Landscape RAG Assessment 2021	Amber
Landscape Comment 2021	Views into, through and out of the site to the east and west are considerable and buffer vegetation will be needed to mitigate this, though a retained view, perhaps across the gas pipeline corridor could be maintained across the fields beyond. Path of the gas pipeline could be used positively as a central green space or green corridor.
Biodiversity and Geodiversity RAG Assessment 2026	
Biodiversity and Geodiversity Officer Comments 2026	

Biodiversity and Geodiversity Guideline Comments 2026	
Biodiversity and Geodiversity RAG Assessment 2025	
Biodiversity and Geodiversity Officer Comments 2025	
Biodiversity and Geodiversity Guideline Comments 2025	
Biodiversity and Geodiversity RAG Assessment 2023	
Biodiversity and Geodiversity Officer Comments 2023	
Biodiversity and Geodiversity Guideline Comments 2023	
Biodiversity and Geodiversity RAG Assessment 2021	Green
Biodiversity and Geodiversity Officer Comments 2021	Application unlikely to require Natural England consultation. There are no apparent priority habitats within the site; however, there are grasslands, hedges, and wooded boundaries on site that are likely to have ecological value. Applications may find provision of a 10% net gain in biodiversity difficult within their redline boundaries and may need to find offsite compensation to comply with up-coming National legislation and developing local policies.
Biodiversity and Geodiversity Guideline Comments 2021	Development of the site would not have a detrimental impact on any designated site, or those with a regional or local protection.
Policy RAG Rating 2026	Green
Policy Officer Comment 2026	The site is wholly outside of protected open space. Detrimental open space impacts are not anticipated.
Policy RAG Rating 2025	
Policy Officer Comment 2025	
Policy RAG Rating 2023	
Policy Officer Comment 2023	
Policy RAG Rating 2021	Green
Policy Officer Comments 2021	Site is not on protected open space designation. Any impact of the proposed development could be reasonably mitigated or compensated.
Historic Environment RAG Assessment 2026	
Historic Environment Comments 2026	
Historic Environment RAG Assessment 2025	

Historic Environment Comments 2025	
Historic Environment RAG Assessment 2023	
Historic Environment Comments 2023	
Historic Environment RAG Assessment 2021	
Historic Environment Comments 2021	Development of the site could have a detrimental impact on a designated or non-designated heritage asset or the setting of a designated or non-designated heritage asset, but the impact could be reasonably mitigated. This site sits between the edge of Bassingbourn and the small hamlet of North End. Historically they have always been separate and development here will increase Bassingbourn to meet North End.
Archaeology RAG Assessment 2026	
Archaeology Officer Comment 2026	
Archaeology RAG Assessment 2025	
Archaeology Officer Comment 2025	
Archaeology RAG Assessment 2023	
Archaeology Officer Comment 2023	
Archaeology RAG Assessment 2021	Amber
Archaeology Officer Comment 2021	Enclosures of Iron Age - Roman date recorded to immediate east
Accessibility RAG Assessment	Amber
Accessibility Comment	Adequate accessibility to key local services, transport, and employment opportunities.
Site Access RAG Assessment 2026	
Site Access Officer Comment 2026	
Site Access RAG Assessment 2025	
Site Access Officer Comment 2025	
Site Access RAG Assessment 2023	
Site Access Officer Comment 2023	
Site Access RAG Assessment 2021	Amber
Site Access Officer Comment 2021	The proposed site is acceptable in principle subject to detailed design.

Transport and Roads RAG Assessment 2026	
Transport and Roads Guideline Comments 2026	
Transport and Roads RAG Assessment 2025	
Transport and Roads Guideline Comments 2025	
Transport and Roads RAG Assessment 2023	
Transport and Roads Guideline Comments 2023	
Transport and Roads RAG Assessment 2021	Amber
Transport and Roads Guideline Comments 2021	Any potential impact on the functioning of trunk roads and/or local roads could be reasonably mitigated.
Noise, Vibration, Odour and Light Pollution RAG Assessment 2026	
Noise, Vibration, Odour and Light Pollution Guideline Comments 2026	
Noise, Vibration, Odour and Light Pollution RAG Assessment 2025	
Noise, Vibration, Odour and Light Pollution Guideline Comments 2025	
Noise, Vibration, Odour and Light Pollution RAG Assessment 2023	
Noise, Vibration, Odour and Light Pollution Guideline Comments 2023	
Noise, Vibration, Odour and Light Pollution RAG Assessment 2021	Green
Noise, Vibration, Odour and Light Pollution Guideline Comments 2021	The site is capable of being developed to provide healthy internal and external environments in regard to noise / vibration/ odour/ Light Pollution after careful site layout, design and mitigation.
AQMA RAG Assessment 2026	
Air Quality Officer Comment 2026	
AQMA RAG Assessment 2025	
Air Quality Officer Comment 2025	
AQMA RAG Assessment 2023	

Air Quality Officer Comment 2023	
AQMA RAG Assessment 2021	Green
Air Quality Officer Comment 2021	Site does not lie within an AQMA. Minimal traffic impact on AQMA.
Contaminated Land RAG Assessment 2026	
Contaminated Land Officer Comments 2026	
Contaminated Land RAG Assessment 2025	
Contaminated Land Officer Comments 2025	
Contaminated Land RAG Assessment 2023	
Contaminated Land Officer Comments 2023	
Contaminated Land RAG Assessment 2021	Amber
Contaminated Land Officer Comments 2021	Previous agricultural land use. Potential for historic contamination, conditions required.
Overall Suitability Score	Red
Further constraints	-
Agricultural Land Classification Grade 1 (% overlap)	0
Agricultural Land Classification Grade 2 (% overlap)	100.00
Agricultural Land Classification Grade 3 (% overlap)	0
Agricultural Land Classification Grade 4 (% overlap)	0
Agricultural Land Classification Non Agricultural (% overlap)	0
Agricultural Land Classification Urban (% overlap)	0
Source Protection Zone (% overlap)	0
Highways England Zones	South West
Available	-
Is the site controlled by a developer or landowner who has expressed an intention to develop?	The site was submitted by the landowner and/or site promoter who has confirmed that the site is available for development in the timescales indicated.

Are there known legal or ownership impediments to development?	No
Is there planning permission to develop the site?	No relevant recent planning history
When will the site be available for development?	0-5 Years
Available RAG	Green
Achievable	-
Is there a reasonable prospect that the site will be developed?	The land has been promoted by the landowner and or developer and is known to be available for development. The site has a low existing use value and residential development is likely to be economically viable at an appropriate density.
Achievable RAG	Green
Capacity	-
Prevailing Density (weighted) (dwellings per ha)	30
Residential capacity at prevailing density	76
Estimated employment space (m2)	
Estimated start date	0-5 Years
Estimated annual build-out rate (pa)	40-75
Development completion timescales (years)	0-5 Years

Adjacent to Fairholme (formally The Folly), Bassingbourn Road, Litlington



A map of Adjacent to Fairholme (formally The Folly), Bassingbourn Road, Litlington

Site information	-
Site ID	116019
HELAA Site ID	40541
Suitable Site Area (ha)	1.22
Ward/Parish	Bassingbourn
Greenfield or Previously Developed?	Greenfield
Category of site	Dispersal: Villages
Category of settlement	Not within or adjacent to an existing settlement
Current use(s)	
Proposed development	Residential
Proposed employment floorspace (m ²)	0
Proposed residential capacity	30
Suitability	-
Adopted Development Plan Policies RAG 2026	Amber

Adopted Development Plan Policies Comment 2026	Development of the site has some potential policy constraints, but these could be overcome through the planning application process.
Flood Risk RAG Assessment 2026	
Flood Risk Officer Comment 2026	
Flood Risk RAG Assessment 2025	Amber
Flood Risk Officer Comment 2025	Flood Zone: Wholly in Flood Zone 1. Surface Water Flooding: 1% lies in a 1 in 30 year event. 2% lies in a 1 in 100 year event. 1% lies in a 1 in 1000 year event
Flood Risk RAG Assessment 2023	
Flood Risk Officer Comment 2023	
Flood Risk RAG Assessment 2021	Amber
Flood Risk Officer Comment 2021	The site contains areas at high, or medium risk from surface water flooding and/or the site contains some land in Flood Zones 2 and/or 3 but there is sufficient land in Flood Zone 1 to accommodate at least 5 additional dwellings or an increase of 500 square metres of employment floorspace.
Landscape RAG Assessment 2026	
Landscape Comment 2026	
Landscape RAG Assessment 2025	
Landscape Comment 2025	
Landscape RAG Assessment 2023	
Landscape Comment 2023	
Landscape RAG Assessment 2021	Red
Landscape Comment 2021	The proposed development is in the countryside between Littlington and Bassingbourn. It lies to the east of Littlington but is remote from it - 400m from the eastern edge of the village. The site currently has some screening along its northern and part eastern boundaries to limit views but is largely open along its eastern, southern and western boundaries, with wide, open views available between the countryside and the site. Preservation of the landscape character and views and rural separation between the villages are important. It is unlikely that screening or buffer planting on the exposed edges of the development would be successful in integrating the development into the landscape. Development would be isolated from both villages and would have little sense of place or attachment to either.
Biodiversity and Geodiversity RAG Assessment 2026	
Biodiversity and Geodiversity Officer Comments 2026	

Biodiversity and Geodiversity Guideline Comments 2026	
Biodiversity and Geodiversity RAG Assessment 2025	
Biodiversity and Geodiversity Officer Comments 2025	
Biodiversity and Geodiversity Guideline Comments 2025	
Biodiversity and Geodiversity RAG Assessment 2023	
Biodiversity and Geodiversity Officer Comments 2023	
Biodiversity and Geodiversity Guideline Comments 2023	
Biodiversity and Geodiversity RAG Assessment 2021	Green
Biodiversity and Geodiversity Officer Comments 2021	Application unlikely to require Natural England consultation. There are no apparent priority habitats within the site; however, there are extensive grasslands, hedges, and wooded boundaries on site that are likely to have ecological value. Applications may find provision of a 10% net gain in biodiversity difficult within their red line boundaries and may need to find off-site compensation to comply with up-coming National legislation and developing local policies.
Biodiversity and Geodiversity Guideline Comments 2021	Development of the site would not have a detrimental impact on any designated site, or those with a regional or local protection.
Policy RAG Rating 2026	
Policy Officer Comment 2026	
Policy RAG Rating 2025	
Policy Officer Comment 2025	
Policy RAG Rating 2023	
Policy Officer Comment 2023	
Policy RAG Rating 2021	Green
Policy Officer Comments 2021	Site is not on protected open space designation. Any impact of the proposed development could be reasonably mitigated or compensated.
Historic Environment RAG Assessment 2026	
Historic Environment Comments 2026	
Historic Environment RAG Assessment 2025	

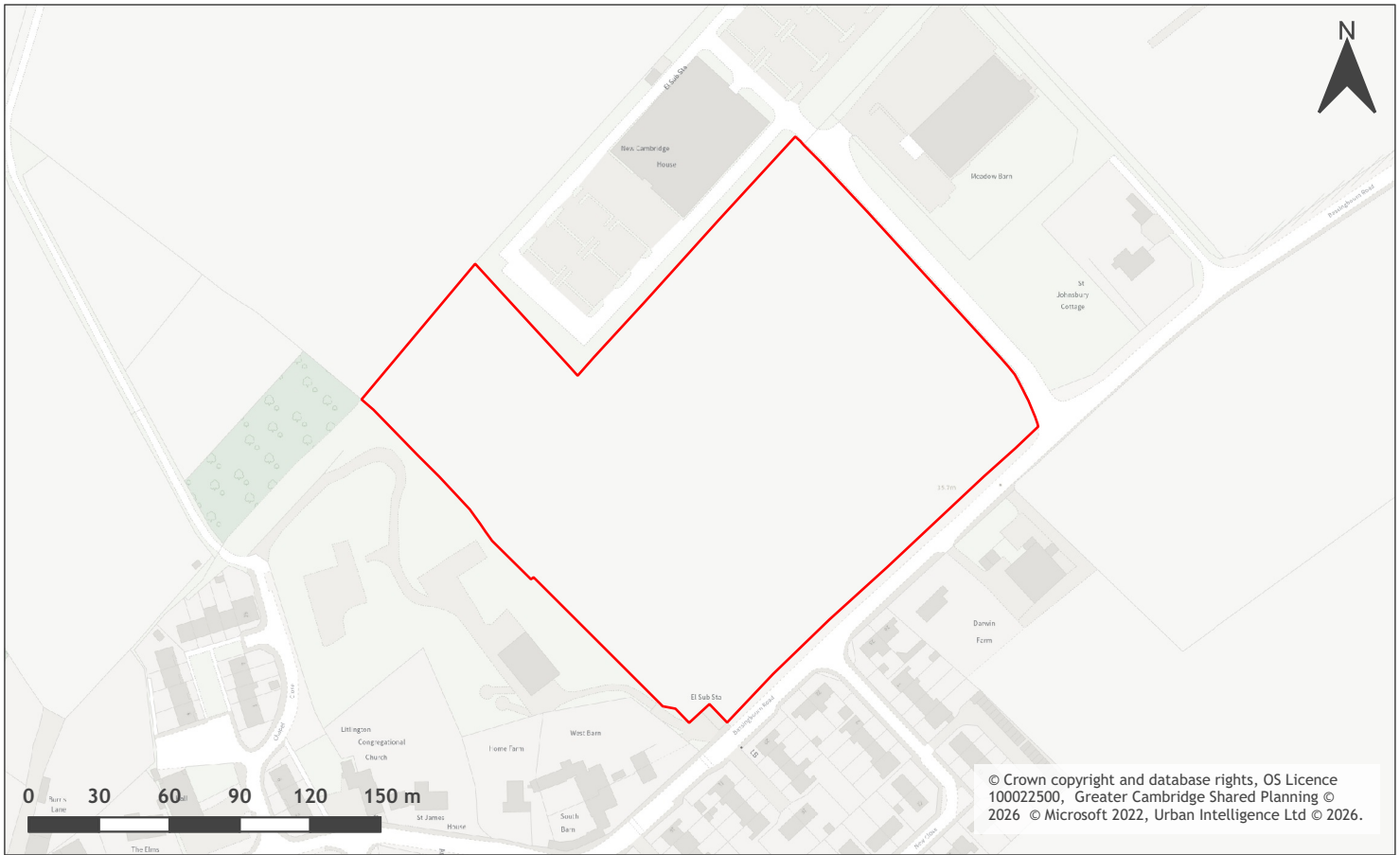
Historic Environment Comments 2025	
Historic Environment RAG Assessment 2023	
Historic Environment Comments 2023	
Historic Environment RAG Assessment 2021	Red
Historic Environment Comments 2021	The site forms part of the rural approach to Litlington and development here would alter the character and setting of the approach to the village, the impact could not be reasonably mitigated.
Archaeology RAG Assessment 2026	
Archaeology Officer Comment 2026	
Archaeology RAG Assessment 2025	
Archaeology Officer Comment 2025	
Archaeology RAG Assessment 2023	
Archaeology Officer Comment 2023	
Archaeology RAG Assessment 2021	Amber
Archaeology Officer Comment 2021	Located in a landscape of prehistoric and Roman archaeology
Accessibility RAG Assessment	Amber
Accessibility Comment	Adequate accessibility to key local services, transport, and employment opportunities.
Site Access RAG Assessment 2026	
Site Access Officer Comment 2026	
Site Access RAG Assessment 2025	
Site Access Officer Comment 2025	
Site Access RAG Assessment 2023	
Site Access Officer Comment 2023	
Site Access RAG Assessment 2021	Amber
Site Access Officer Comment 2021	The proposed site is acceptable in principle subject to detailed design.
Transport and Roads RAG Assessment 2026	
Transport and Roads Guideline Comments 2026	

Transport and Roads RAG Assessment 2025	
Transport and Roads Guideline Comments 2025	
Transport and Roads RAG Assessment 2023	
Transport and Roads Guideline Comments 2023	
Transport and Roads RAG Assessment 2021	Green
Transport and Roads Guideline Comments 2021	Development of the site will not have a detrimental impact on the functioning of trunk roads and/or local roads.
Noise, Vibration, Odour and Light Pollution RAG Assessment 2026	
Noise, Vibration, Odour and Light Pollution Guideline Comments 2026	
Noise, Vibration, Odour and Light Pollution RAG Assessment 2025	
Noise, Vibration, Odour and Light Pollution Guideline Comments 2025	
Noise, Vibration, Odour and Light Pollution RAG Assessment 2023	
Noise, Vibration, Odour and Light Pollution Guideline Comments 2023	
Noise, Vibration, Odour and Light Pollution RAG Assessment 2021	Amber
Noise, Vibration, Odour and Light Pollution Guideline Comments 2021	The site is capable of being developed to provide healthy internal and external environments in regard to noise / vibration/ odour/ Light Pollution after careful site layout, design and mitigation.
AQMA RAG Assessment 2026	
Air Quality Officer Comment 2026	
AQMA RAG Assessment 2025	
Air Quality Officer Comment 2025	
AQMA RAG Assessment 2023	
Air Quality Officer Comment 2023	
AQMA RAG Assessment 2021	Green

Air Quality Officer Comment 2021	Site does not lie within an AQMA. Minimal traffic impact on AQMA.
Contaminated Land RAG Assessment 2026	
Contaminated Land Officer Comments 2026	
Contaminated Land RAG Assessment 2025	
Contaminated Land Officer Comments 2025	
Contaminated Land RAG Assessment 2023	
Contaminated Land Officer Comments 2023	
Contaminated Land RAG Assessment 2021	Amber
Contaminated Land Officer Comments 2021	Potential for historic contamination, conditions required.
Overall Suitability Score	Red
Further constraints	-
Agricultural Land Classification Grade 1 (% overlap)	0
Agricultural Land Classification Grade 2 (% overlap)	100.00
Agricultural Land Classification Grade 3 (% overlap)	0
Agricultural Land Classification Grade 4 (% overlap)	0
Agricultural Land Classification Non Agricultural (% overlap)	0
Agricultural Land Classification Urban (% overlap)	0
Source Protection Zone (% overlap)	0
Highways England Zones	South West
Available	-
Is the site controlled by a developer or landowner who has expressed an intention to develop?	The site was submitted by the landowner and/or site promoter who has confirmed that the site is available for development in the timescales indicated.
Are there known legal or ownership impediments to development?	No

Is there planning permission to develop the site?	Yes, Planning permission granted for replacement barn for office use
When will the site be available for development?	0-5 Years
Available RAG	Green
Achievable	-
Is there a reasonable prospect that the site will be developed?	The land has been promoted by the landowner and or developer and is known to be available for development. The site has a low existing use value and residential development is likely to be economically viable at an appropriate density.
Achievable RAG	Green
Capacity	-
Prevailing Density (weighted) (dwellings per ha)	30
Residential capacity at prevailing density	33
Estimated employment space (m2)	
Estimated start date	0-5 Years
Estimated annual build-out rate (pa)	40-75
Development completion timescales (years)	0-5 Years

Land opposite New Close, Litlington



A map of Land opposite New Close, Litlington

Site information	-
Site ID	116020
HELAA Site ID	40021
Suitable Site Area (ha)	3.63
Ward/Parish	Bassingbourn
Greenfield or Previously Developed?	Greenfield
Category of site	Dispersal: Villages
Category of settlement	Within or adjacent to Infill Village
Current use(s)	
Proposed development	Residential
Proposed employment floorspace (m2)	0
Proposed residential capacity	50
Suitability	-
Adopted Development Plan Policies RAG 2026	Amber

Adopted Development Plan Policies Comment 2026	Development of the site has some potential policy constraints, but these could be overcome through the planning application process.
Flood Risk RAG Assessment 2026	
Flood Risk Officer Comment 2026	
Flood Risk RAG Assessment 2025	Amber
Flood Risk Officer Comment 2025	Flood Zone: Wholly in Flood Zone 1. Surface Water Flooding: 2% lies in a 1 in 100 year event. 6% lies in a 1 in 1000 year event
Flood Risk RAG Assessment 2023	
Flood Risk Officer Comment 2023	
Flood Risk RAG Assessment 2021	Amber
Flood Risk Officer Comment 2021	The site is within flood zone 2 (taking into account climate change) and/or is within an area at high, medium or low risk from surface water flooding.
Landscape RAG Assessment 2026	
Landscape Comment 2026	
Landscape RAG Assessment 2025	
Landscape Comment 2025	
Landscape RAG Assessment 2023	
Landscape Comment 2023	
Landscape RAG Assessment 2021	Amber
Landscape Comment 2021	Residential development is potentially appropriate in this location when taking into account the immediate setting of existing residential development, however this development site is of considerable size and is disproportionate to the existing character of Litlington, and a smaller redevelopment along the road frontage would be more acceptable. The eastern boundary in particular and part of the northern boundary would need strengthening for mitigation purposes.
Biodiversity and Geodiversity RAG Assessment 2026	
Biodiversity and Geodiversity Officer Comments 2026	
Biodiversity and Geodiversity Guideline Comments 2026	
Biodiversity and Geodiversity RAG Assessment 2025	

Biodiversity and Geodiversity Officer Comments 2025	
Biodiversity and Geodiversity Guideline Comments 2025	
Biodiversity and Geodiversity RAG Assessment 2023	
Biodiversity and Geodiversity Officer Comments 2023	
Biodiversity and Geodiversity Guideline Comments 2023	
Biodiversity and Geodiversity RAG Assessment 2021	Green
Biodiversity and Geodiversity Officer Comments 2021	Application unlikely to require Natural England Consultation. There are no apparent priority habitats within the site; however there are grasslands, ditches, hedges and wooded boundaries on site that are likely to have ecological value.
Biodiversity and Geodiversity Guideline Comments 2021	Development of the site would not have a detrimental impact on any designated site, or those with a regional or local protection.
Policy RAG Rating 2026	
Policy Officer Comment 2026	
Policy RAG Rating 2025	
Policy Officer Comment 2025	
Policy RAG Rating 2023	
Policy Officer Comment 2023	
Policy RAG Rating 2021	Green
Policy Officer Comments 2021	Site is not on protected open space designation. Any impact of the proposed development could be reasonably mitigated or compensated.
Historic Environment RAG Assessment 2026	
Historic Environment Comments 2026	
Historic Environment RAG Assessment 2025	
Historic Environment Comments 2025	
Historic Environment RAG Assessment 2023	
Historic Environment Comments 2023	
Historic Environment RAG Assessment 2021	Green

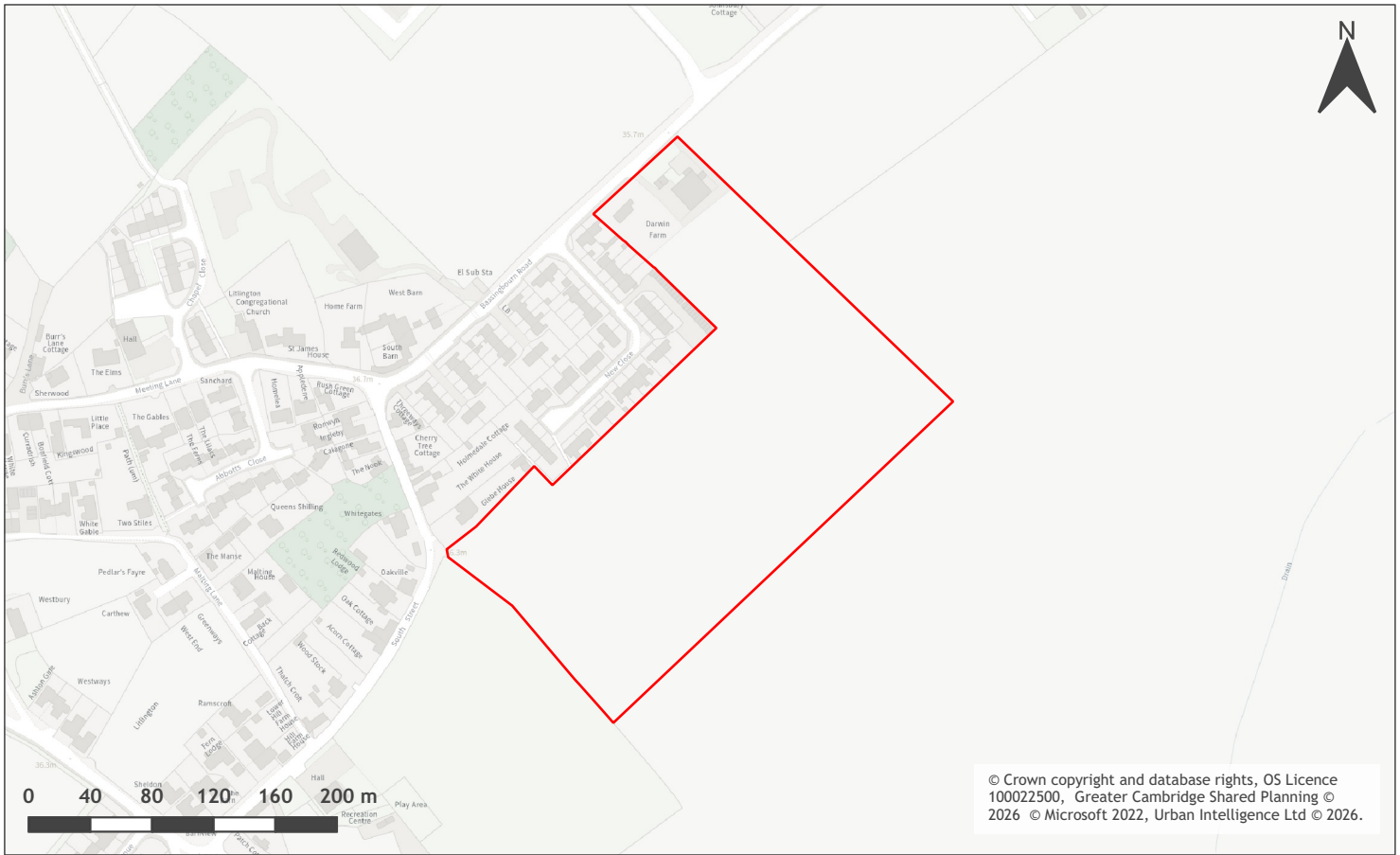
Historic Environment Comments 2021	Development of the site would have either a neutral or positive impact, but importantly not have a detrimental impact on any designated or non-designated heritage assets.
Archaeology RAG Assessment 2026	
Archaeology Officer Comment 2026	
Archaeology RAG Assessment 2025	
Archaeology Officer Comment 2025	
Archaeology RAG Assessment 2023	
Archaeology Officer Comment 2023	
Archaeology RAG Assessment 2021	Amber
Archaeology Officer Comment 2021	Located in a landscape of prehistoric and Roman archaeology
Accessibility RAG Assessment	Amber
Accessibility Comment	Adequate accessibility to key local services, transport, and employment opportunities.
Site Access RAG Assessment 2026	
Site Access Officer Comment 2026	
Site Access RAG Assessment 2025	
Site Access Officer Comment 2025	
Site Access RAG Assessment 2023	
Site Access Officer Comment 2023	
Site Access RAG Assessment 2021	Amber
Site Access Officer Comment 2021	The proposed site is acceptable in principle subject to detailed design.
Transport and Roads RAG Assessment 2026	
Transport and Roads Guideline Comments 2026	
Transport and Roads RAG Assessment 2025	
Transport and Roads Guideline Comments 2025	
Transport and Roads RAG Assessment 2023	
Transport and Roads Guideline Comments 2023	

Transport and Roads RAG Assessment 2021	Amber
Transport and Roads Guideline Comments 2021	Any potential impact on the functioning of trunk roads and/or local roads could be reasonably mitigated.
Noise, Vibration, Odour and Light Pollution RAG Assessment 2026	
Noise, Vibration, Odour and Light Pollution Guideline Comments 2026	
Noise, Vibration, Odour and Light Pollution RAG Assessment 2025	
Noise, Vibration, Odour and Light Pollution Guideline Comments 2025	
Noise, Vibration, Odour and Light Pollution RAG Assessment 2023	
Noise, Vibration, Odour and Light Pollution Guideline Comments 2023	
Noise, Vibration, Odour and Light Pollution RAG Assessment 2021	Amber
Noise, Vibration, Odour and Light Pollution Guideline Comments 2021	The site is capable of being developed to provide healthy internal and external environments in regard to noise / vibration/ odour/ Light Pollution after careful site layout, design and mitigation.
AQMA RAG Assessment 2026	
Air Quality Officer Comment 2026	
AQMA RAG Assessment 2025	
Air Quality Officer Comment 2025	
AQMA RAG Assessment 2023	
Air Quality Officer Comment 2023	
AQMA RAG Assessment 2021	Green
Air Quality Officer Comment 2021	Site does not lie within an AQMA. Minimal traffic impact on AQMA.
Contaminated Land RAG Assessment 2026	
Contaminated Land Officer Comments 2026	
Contaminated Land RAG Assessment 2025	

Contaminated Land Officer Comments 2025	
Contaminated Land RAG Assessment 2023	
Contaminated Land Officer Comments 2023	
Contaminated Land RAG Assessment 2021	Amber
Contaminated Land Officer Comments 2021	Site is adjacent to potentially contaminated land, conditions required.
Overall Suitability Score	Amber
Further constraints	-
Agricultural Land Classification Grade 1 (% overlap)	0
Agricultural Land Classification Grade 2 (% overlap)	100.00
Agricultural Land Classification Grade 3 (% overlap)	0
Agricultural Land Classification Grade 4 (% overlap)	0
Agricultural Land Classification Non Agricultural (% overlap)	0
Agricultural Land Classification Urban (% overlap)	0
Source Protection Zone (% overlap)	0
Highways England Zones	South West
Available	-
Is the site controlled by a developer or landowner who has expressed an intention to develop?	The site was submitted by the landowner and/or site promoter who has confirmed that the site is available for development in the timescales indicated.
Are there known legal or ownership impediments to development?	No
Is there planning permission to develop the site?	No relevant recent planning history
When will the site be available for development?	0-5 Years
Available RAG	Green
Achievable	-

Is there a reasonable prospect that the site will be developed?	The land has been promoted by the landowner and or developer and is known to be available for development. The site has a low existing use value and residential development is likely to be economically viable at an appropriate density.
Achievable RAG	Green
Capacity	-
Prevailing Density (weighted) (dwellings per ha)	30
Residential capacity at prevailing density	87
Estimated employment space (m2)	
Estimated start date	0-5 Years
Estimated annual build-out rate (pa)	40-75
Development completion timescales (years)	0-5 Years

Land at Darwin Farm, Bassinbourn Road, Litlington



A map of Land at Darwin Farm, Bassinbourn Road, Litlington

Site information	-
Site ID	116021
HELAA Site ID	40205
Suitable Site Area (ha)	5.08
Ward/Parish	Bassingbourn
Greenfield or Previously Developed?	Greenfield
Category of site	Dispersal: Villages
Category of settlement	Within or adjacent to Infill Village
Current use(s)	
Proposed development	Residential
Proposed employment floorspace (m ²)	0
Proposed residential capacity	156
Suitability	-
Adopted Development Plan Policies RAG 2026	Amber

Adopted Development Plan Policies Comment 2026	Development of the site has some potential policy constraints, but these could be overcome through the planning application process.
Flood Risk RAG Assessment 2026	
Flood Risk Officer Comment 2026	
Flood Risk RAG Assessment 2025	Amber
Flood Risk Officer Comment 2025	Flood Zone: Wholly in Flood Zone 1. Surface Water Flooding: 1% lies in a 1 in 1000 year event
Flood Risk RAG Assessment 2023	
Flood Risk Officer Comment 2023	
Flood Risk RAG Assessment 2021	Green
Flood Risk Officer Comment 2021	The site is at low risk of flooding (within flood zone 1) and no risk from surface water flooding
Landscape RAG Assessment 2026	
Landscape Comment 2026	
Landscape RAG Assessment 2025	
Landscape Comment 2025	
Landscape RAG Assessment 2023	
Landscape Comment 2023	
Landscape RAG Assessment 2021	Red
Landscape Comment 2021	The site has a rural character with long expansive views south over the site. Developing the whole site would introduce a long, prominent built skyline running south from Bassingbourn Road at the entrance to the village, blocking long views and damaging the open, rural landscape character. It would also be detrimental to the amenity of the recreation ground.
Biodiversity and Geodiversity RAG Assessment 2026	
Biodiversity and Geodiversity Officer Comments 2026	
Biodiversity and Geodiversity Guideline Comments 2026	
Biodiversity and Geodiversity RAG Assessment 2025	
Biodiversity and Geodiversity Officer Comments 2025	

Biodiversity and Geodiversity Guideline Comments 2025	
Biodiversity and Geodiversity RAG Assessment 2023	
Biodiversity and Geodiversity Officer Comments 2023	
Biodiversity and Geodiversity Guideline Comments 2023	
Biodiversity and Geodiversity RAG Assessment 2021	Amber
Biodiversity and Geodiversity Officer Comments 2021	Any residential development above 25 will require consultation with Natural England. There are no apparent priority habitats within the site; however, there are grasslands, hedges and wooded boundaries on site that are likely to have ecological value.
Biodiversity and Geodiversity Guideline Comments 2021	Development of the site may have a detrimental impact on a designated site, or those with a regional or local protection but the impact could be reasonably mitigated or compensated.
Policy RAG Rating 2026	
Policy Officer Comment 2026	
Policy RAG Rating 2025	
Policy Officer Comment 2025	
Policy RAG Rating 2023	
Policy Officer Comment 2023	
Policy RAG Rating 2021	Green
Policy Officer Comments 2021	Site is not on protected open space designation. Any impact of the proposed development could be reasonably mitigated or compensated.
Historic Environment RAG Assessment 2026	
Historic Environment Comments 2026	
Historic Environment RAG Assessment 2025	
Historic Environment Comments 2025	
Historic Environment RAG Assessment 2023	
Historic Environment Comments 2023	
Historic Environment RAG Assessment 2021	Amber
Historic Environment Comments 2021	Possible impact to setting of Conservation Area through loss of open, rural and agricultural character, but impact could be reasonably mitigated.

Archaeology RAG Assessment 2026	
Archaeology Officer Comment 2026	
Archaeology RAG Assessment 2025	
Archaeology Officer Comment 2025	
Archaeology RAG Assessment 2023	
Archaeology Officer Comment 2023	
Archaeology RAG Assessment 2021	Amber
Archaeology Officer Comment 2021	Rectilinear cropmarks and Iron Age/Roman date are recorded in the area
Accessibility RAG Assessment	Amber
Accessibility Comment	Adequate accessibility to key local services, transport, and employment opportunities.
Site Access RAG Assessment 2026	
Site Access Officer Comment 2026	
Site Access RAG Assessment 2025	
Site Access Officer Comment 2025	
Site Access RAG Assessment 2023	
Site Access Officer Comment 2023	
Site Access RAG Assessment 2021	Amber
Site Access Officer Comment 2021	The proposed site is acceptable in principle subject to detailed design.
Transport and Roads RAG Assessment 2026	
Transport and Roads Guideline Comments 2026	
Transport and Roads RAG Assessment 2025	
Transport and Roads Guideline Comments 2025	
Transport and Roads RAG Assessment 2023	
Transport and Roads Guideline Comments 2023	
Transport and Roads RAG Assessment 2021	Amber

Transport and Roads Guideline Comments 2021	Any potential impact on the functioning of trunk roads and/or local roads could be reasonably mitigated.
Noise, Vibration, Odour and Light Pollution RAG Assessment 2026	
Noise, Vibration, Odour and Light Pollution Guideline Comments 2026	
Noise, Vibration, Odour and Light Pollution RAG Assessment 2025	
Noise, Vibration, Odour and Light Pollution Guideline Comments 2025	
Noise, Vibration, Odour and Light Pollution RAG Assessment 2023	
Noise, Vibration, Odour and Light Pollution Guideline Comments 2023	
Noise, Vibration, Odour and Light Pollution RAG Assessment 2021	Amber
Noise, Vibration, Odour and Light Pollution Guideline Comments 2021	The site is capable of being developed to provide healthy internal and external environments in regard to noise / vibration/ odour/ Light Pollution after careful site layout, design and mitigation.
AQMA RAG Assessment 2026	
Air Quality Officer Comment 2026	
AQMA RAG Assessment 2025	
Air Quality Officer Comment 2025	
AQMA RAG Assessment 2023	
Air Quality Officer Comment 2023	
AQMA RAG Assessment 2021	Green
Air Quality Officer Comment 2021	Site does not lie within an AQMA. Minimal traffic impact on AQMA.
Contaminated Land RAG Assessment 2026	
Contaminated Land Officer Comments 2026	
Contaminated Land RAG Assessment 2025	
Contaminated Land Officer Comments 2025	

Contaminated Land RAG Assessment 2023	
Contaminated Land Officer Comments 2023	
Contaminated Land RAG Assessment 2021	Amber
Contaminated Land Officer Comments 2021	Potential for historic contamination, conditions required.
Overall Suitability Score	Red
Further constraints	-
Agricultural Land Classification Grade 1 (% overlap)	0
Agricultural Land Classification Grade 2 (% overlap)	100.00
Agricultural Land Classification Grade 3 (% overlap)	0
Agricultural Land Classification Grade 4 (% overlap)	0
Agricultural Land Classification Non Agricultural (% overlap)	0
Agricultural Land Classification Urban (% overlap)	0
Source Protection Zone (% overlap)	0
Highways England Zones	South West
Available	-
Is the site controlled by a developer or landowner who has expressed an intention to develop?	The site was submitted by the landowner and/or site promoter who has confirmed that the site is available for development in the timescales indicated.
Are there known legal or ownership impediments to development?	No
Is there planning permission to develop the site?	No relevant recent planning history
When will the site be available for development?	0-5 Years
Available RAG	Green
Achievable	-
Is there a reasonable prospect that the site will be developed?	The land has been promoted by the landowner and or developer and is known to be available for development. The site has a low existing use value and residential development is likely to be economically viable at an appropriate density.

Achievable RAG	Green
Capacity	-
Prevailing Density (weighted) (dwellings per ha)	30
Residential capacity at prevailing density	107
Estimated employment space (m2)	
Estimated start date	0-5 Years
Estimated annual build-out rate (pa)	40-75
Development completion timescales (years)	6-10 Years

Land at Bury Farm, Abington Road, Litlington



A map of Land at Bury Farm, Abington Road, Litlington

Site information	-
Site ID	116022
HELAA Site ID	40208
Suitable Site Area (ha)	3.48
Ward/Parish	Bassingbourn
Greenfield or Previously Developed?	Greenfield and Previously Developed Land
Category of site	Dispersal: Villages
Category of settlement	Within or adjacent to Infill Village
Current use(s)	
Proposed development	Residential
Proposed employment floorspace (m2)	0
Proposed residential capacity	104
Suitability	-
Adopted Development Plan Policies RAG 2026	Amber

Adopted Development Plan Policies Comment 2026	Development of the site has some potential policy constraints, but these could be overcome through the planning application process.
Flood Risk RAG Assessment 2026	
Flood Risk Officer Comment 2026	
Flood Risk RAG Assessment 2025	Amber
Flood Risk Officer Comment 2025	Flood Zone: Wholly in Flood Zone 1. Surface Water Flooding: None
Flood Risk RAG Assessment 2023	
Flood Risk Officer Comment 2023	
Flood Risk RAG Assessment 2021	Amber
Flood Risk Officer Comment 2021	The site is within flood zones 3a or 3b.
Landscape RAG Assessment 2026	
Landscape Comment 2026	
Landscape RAG Assessment 2025	
Landscape Comment 2025	
Landscape RAG Assessment 2023	
Landscape Comment 2023	
Landscape RAG Assessment 2021	Red
Landscape Comment 2021	Development of the whole site would not be possible without harmful visual and landscape effects to the village and its setting in the wider landscape. Slightly raised ground to the north of the site allows wide, uninterrupted views of the majority of the site. The proposed development would not be possible without creating a large island of development in a wide landscape, visually unconnected to the village.
Biodiversity and Geodiversity RAG Assessment 2026	
Biodiversity and Geodiversity Officer Comments 2026	
Biodiversity and Geodiversity Guideline Comments 2026	
Biodiversity and Geodiversity RAG Assessment 2025	
Biodiversity and Geodiversity Officer Comments 2025	

Biodiversity and Geodiversity Guideline Comments 2025	
Biodiversity and Geodiversity RAG Assessment 2023	
Biodiversity and Geodiversity Officer Comments 2023	
Biodiversity and Geodiversity Guideline Comments 2023	
Biodiversity and Geodiversity RAG Assessment 2021	Amber
Biodiversity and Geodiversity Officer Comments 2021	Any agricultural/industrial development that could cause air pollution and any infrastructure such as warehousing over 1000 m ² will require Natural England consultation. There are no apparent priority habitats within the site; however there are grasslands, hedges and wooded boundaries on site that are likely to have ecological value. The site is also adjacent to a ditch which could hold ecological value.
Biodiversity and Geodiversity Guideline Comments 2021	Development of the site may have a detrimental impact on a designated site, or those with a regional or local protection but the impact could be reasonably mitigated or compensated.
Policy RAG Rating 2026	
Policy Officer Comment 2026	
Policy RAG Rating 2025	
Policy Officer Comment 2025	
Policy RAG Rating 2023	
Policy Officer Comment 2023	
Policy RAG Rating 2021	Green
Policy Officer Comments 2021	Site is not on protected open space designation. Any impact of the proposed development could be reasonably mitigated or compensated.
Historic Environment RAG Assessment 2026	
Historic Environment Comments 2026	
Historic Environment RAG Assessment 2025	
Historic Environment Comments 2025	
Historic Environment RAG Assessment 2023	
Historic Environment Comments 2023	
Historic Environment RAG Assessment 2021	Amber

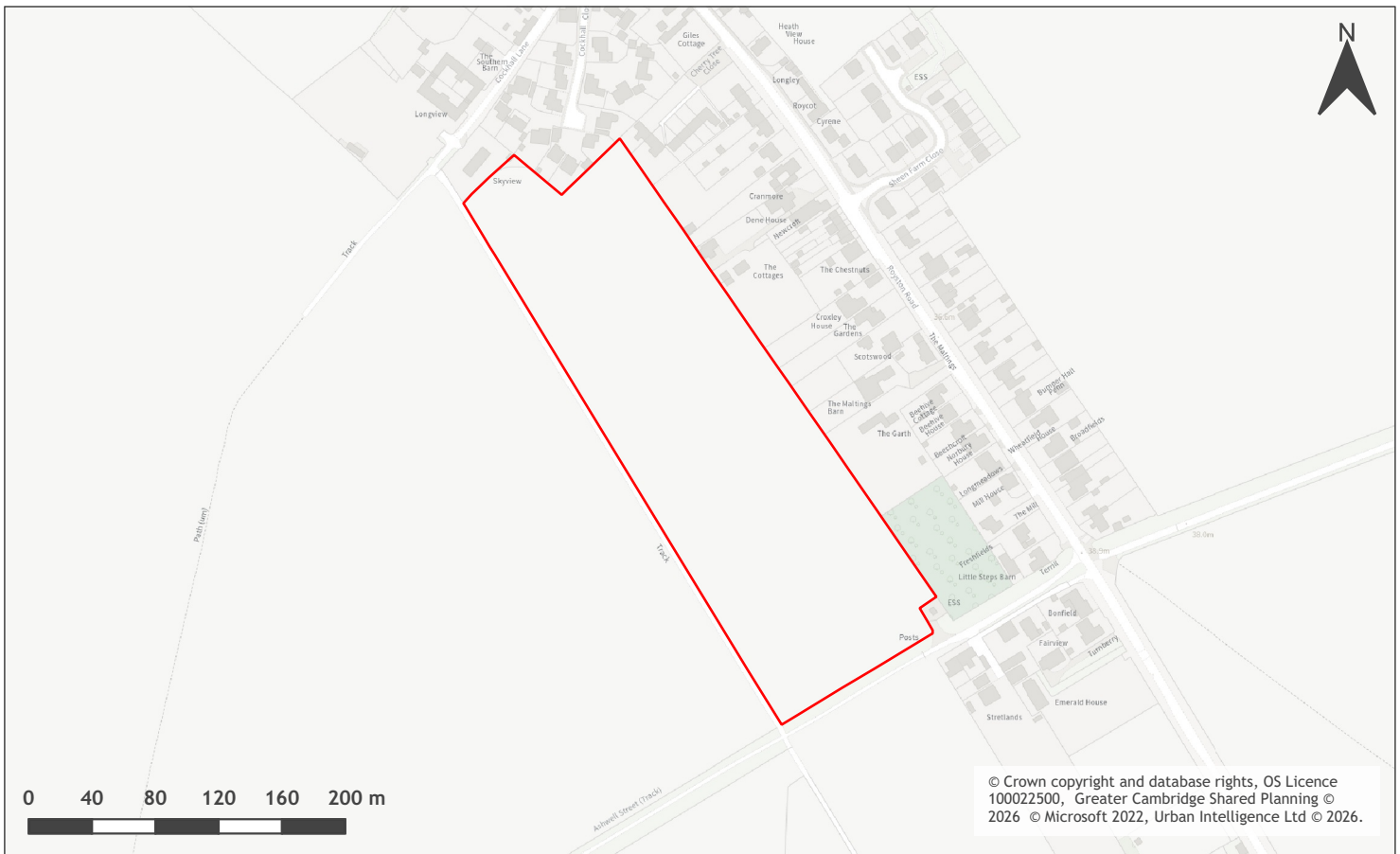
Historic Environment Comments 2021	Potential detrimental impact to setting and approach to a Listed Building - The Bury Farmhouse, but the impact could be reasonably mitigated.
Archaeology RAG Assessment 2026	
Archaeology Officer Comment 2026	
Archaeology RAG Assessment 2025	
Archaeology Officer Comment 2025	
Archaeology RAG Assessment 2023	
Archaeology Officer Comment 2023	
Archaeology RAG Assessment 2021	Amber
Archaeology Officer Comment 2021	Medieval moat and associated features located to east
Accessibility RAG Assessment	Red
Accessibility Comment	Inadequate accessibility to key local services, transport, and employment opportunities.
Site Access RAG Assessment 2026	
Site Access Officer Comment 2026	
Site Access RAG Assessment 2025	
Site Access Officer Comment 2025	
Site Access RAG Assessment 2023	
Site Access Officer Comment 2023	
Site Access RAG Assessment 2021	Amber
Site Access Officer Comment 2021	The proposed development is lacking in pedestrian connectivity and improvements will be required to make the development acceptable to the Local Highway Authority.
Transport and Roads RAG Assessment 2026	
Transport and Roads Guideline Comments 2026	
Transport and Roads RAG Assessment 2025	
Transport and Roads Guideline Comments 2025	
Transport and Roads RAG Assessment 2023	

Transport and Roads Guideline Comments 2023	
Transport and Roads RAG Assessment 2021	Amber
Transport and Roads Guideline Comments 2021	Any potential impact on the functioning of trunk roads and/or local roads could be reasonably mitigated.
Noise, Vibration, Odour and Light Pollution RAG Assessment 2026	
Noise, Vibration, Odour and Light Pollution Guideline Comments 2026	
Noise, Vibration, Odour and Light Pollution RAG Assessment 2025	
Noise, Vibration, Odour and Light Pollution Guideline Comments 2025	
Noise, Vibration, Odour and Light Pollution RAG Assessment 2023	
Noise, Vibration, Odour and Light Pollution Guideline Comments 2023	
Noise, Vibration, Odour and Light Pollution RAG Assessment 2021	Amber
Noise, Vibration, Odour and Light Pollution Guideline Comments 2021	The site is capable of being developed to provide healthy internal and external environments in regard to noise / vibration/ odour/ Light Pollution after careful site layout, design and mitigation.
AQMA RAG Assessment 2026	
Air Quality Officer Comment 2026	
AQMA RAG Assessment 2025	
Air Quality Officer Comment 2025	
AQMA RAG Assessment 2023	
Air Quality Officer Comment 2023	
AQMA RAG Assessment 2021	Green
Air Quality Officer Comment 2021	Site does not lie within an AQMA. Minimal traffic impact on AQMA.
Contaminated Land RAG Assessment 2026	
Contaminated Land Officer Comments 2026	

Contaminated Land RAG Assessment 2025	
Contaminated Land Officer Comments 2025	
Contaminated Land RAG Assessment 2023	
Contaminated Land Officer Comments 2023	
Contaminated Land RAG Assessment 2021	Amber
Contaminated Land Officer Comments 2021	Potential for historic contamination, conditions required.
Overall Suitability Score	Red
Further constraints	-
Agricultural Land Classification Grade 1 (% overlap)	0
Agricultural Land Classification Grade 2 (% overlap)	100.00
Agricultural Land Classification Grade 3 (% overlap)	0
Agricultural Land Classification Grade 4 (% overlap)	0
Agricultural Land Classification Non Agricultural (% overlap)	0
Agricultural Land Classification Urban (% overlap)	0
Source Protection Zone (% overlap)	0
Highways England Zones	South West
Available	-
Is the site controlled by a developer or landowner who has expressed an intention to develop?	The site was submitted by the landowner and/or site promoter who has confirmed that the site is available for development in the timescales indicated.
Are there known legal or ownership impediments to development?	No
Is there planning permission to develop the site?	No relevant recent planning history
When will the site be available for development?	0-5 Years
Available RAG	Green
Achievable	-

Is there a reasonable prospect that the site will be developed?	The land has been promoted by the landowner and or developer and is known to be available for development. The site has a low existing use value and residential development is likely to be economically viable at an appropriate density.
Achievable RAG	Green
Capacity	-
Prevailing Density (weighted) (dwellings per ha)	30
Residential capacity at prevailing density	84
Estimated employment space (m2)	
Estimated start date	0-5 Years
Estimated annual build-out rate (pa)	40-75
Development completion timescales (years)	0-5 Years

Land west of Royston Road, Litlington



A map of Land west of Royston Road, Litlington

Site information	-
Site ID	116041
HELAA Site ID	40209
Suitable Site Area (ha)	4.35
Ward/Parish	Bassingbourn
Greenfield or Previously Developed?	Greenfield
Category of site	Dispersal: Villages
Category of settlement	Within or adjacent to Infill Village
Current use(s)	
Proposed development	Residential
Proposed employment floorspace (m ²)	0
Proposed residential capacity	130
Suitability	-
Adopted Development Plan Policies RAG 2026	Amber

Adopted Development Plan Policies Comment 2026	Development of the site has some potential policy constraints, but these could be overcome through the planning application process.
Flood Risk RAG Assessment 2026	Amber
Flood Risk Officer Comment 2026	Flood Zones: Site is wholly within Flood Zone 1. Climate Change: Site is not within a climate-change-adjusted flood zone. Surface Water: 15% lies in a 1-in-1,000-year event. 8% lies in a 1-in-100-year event. 2% lies in a 1-in-30-year event.
Flood Risk RAG Assessment 2025	Amber
Flood Risk Officer Comment 2025	Flood Zone: Wholly in Flood Zone 1. Surface Water Flooding: 2% lies in a 1 in 30 year event. 8% lies in a 1 in 100 year event. 15% lies in a 1 in 1000 year event
Flood Risk RAG Assessment 2023	
Flood Risk Officer Comment 2023	
Flood Risk RAG Assessment 2021	Amber
Flood Risk Officer Comment 2021	The site is within flood zone 2 (taking into account climate change) and/or is within an area at high, medium or low risk from surface water flooding.
Landscape RAG Assessment 2026	
Landscape Comment 2026	
Landscape RAG Assessment 2025	
Landscape Comment 2025	
Landscape RAG Assessment 2023	
Landscape Comment 2023	
Landscape RAG Assessment 2021	Red
Landscape Comment 2021	The proposed scale of development would be out of character with the village and would have harmful landscape and visual effects particularly to the green south west edge of the village and the village setting. Although the site is generally well screened, some long and medium open views would be possible to the south and south east
Biodiversity and Geodiversity RAG Assessment 2026	
Biodiversity and Geodiversity Officer Comments 2026	
Biodiversity and Geodiversity Guideline Comments 2026	

Biodiversity and Geodiversity RAG Assessment 2025	
Biodiversity and Geodiversity Officer Comments 2025	
Biodiversity and Geodiversity Guideline Comments 2025	
Biodiversity and Geodiversity RAG Assessment 2023	
Biodiversity and Geodiversity Officer Comments 2023	
Biodiversity and Geodiversity Guideline Comments 2023	
Biodiversity and Geodiversity RAG Assessment 2021	Amber
Biodiversity and Geodiversity Officer Comments 2021	Any residential development above 25 will require consultation with Natural England. The southeast corner of the site is adjacent to the Ashwell Street CWS cited for its NVC CG3 upright brome vegetation community. There are no apparent priority habitats within the site; however, there are grasslands, hedges and wooded boundaries on site that are likely to have ecological value.
Biodiversity and Geodiversity Guideline Comments 2021	Development of the site may have a detrimental impact on a designated site, or those with a regional or local protection but the impact could be reasonably mitigated or compensated.
Policy RAG Rating 2026	Green
Policy Officer Comment 2026	The site is wholly outside of protected open space. Detrimental open space impacts are not anticipated.
Policy RAG Rating 2025	
Policy Officer Comment 2025	
Policy RAG Rating 2023	
Policy Officer Comment 2023	
Policy RAG Rating 2021	Green
Policy Officer Comments 2021	Site is not on protected open space designation. Any impact of the proposed development could be reasonably mitigated or compensated.
Historic Environment RAG Assessment 2026	
Historic Environment Comments 2026	
Historic Environment RAG Assessment 2025	
Historic Environment Comments 2025	

Historic Environment RAG Assessment 2023	
Historic Environment Comments 2023	
Historic Environment RAG Assessment 2021	Amber
Historic Environment Comments 2021	Grade II listed building to the east and Conservation Area to the north of the site. There is potential for development to have a detrimental impact on the setting of these heritage assets, but the impact could be reasonably mitigated.
Archaeology RAG Assessment 2026	
Archaeology Officer Comment 2026	
Archaeology RAG Assessment 2025	
Archaeology Officer Comment 2025	
Archaeology RAG Assessment 2023	
Archaeology Officer Comment 2023	
Archaeology RAG Assessment 2021	Amber
Archaeology Officer Comment 2021	Cropmarks of Iron Age/Roman enclosures known in the area
Accessibility RAG Assessment	Red
Accessibility Comment	Inadequate accessibility to key local services, transport, and employment opportunities.
Site Access RAG Assessment 2026	
Site Access Officer Comment 2026	
Site Access RAG Assessment 2025	
Site Access Officer Comment 2025	
Site Access RAG Assessment 2023	
Site Access Officer Comment 2023	
Site Access RAG Assessment 2021	Red
Site Access Officer Comment 2021	The proposed site does not to have a direct link to the adopted public highway.
Transport and Roads RAG Assessment 2026	
Transport and Roads Guideline Comments 2026	

Transport and Roads RAG Assessment 2025	
Transport and Roads Guideline Comments 2025	
Transport and Roads RAG Assessment 2023	
Transport and Roads Guideline Comments 2023	
Transport and Roads RAG Assessment 2021	Amber
Transport and Roads Guideline Comments 2021	Any potential impact on the functioning of trunk roads and/or local roads could be reasonably mitigated.
Noise, Vibration, Odour and Light Pollution RAG Assessment 2026	
Noise, Vibration, Odour and Light Pollution Guideline Comments 2026	
Noise, Vibration, Odour and Light Pollution RAG Assessment 2025	
Noise, Vibration, Odour and Light Pollution Guideline Comments 2025	
Noise, Vibration, Odour and Light Pollution RAG Assessment 2023	
Noise, Vibration, Odour and Light Pollution Guideline Comments 2023	
Noise, Vibration, Odour and Light Pollution RAG Assessment 2021	Amber
Noise, Vibration, Odour and Light Pollution Guideline Comments 2021	The site is capable of being developed to provide healthy internal and external environments in regard to noise / vibration/ odour/ Light Pollution after careful site layout, design and mitigation.
AQMA RAG Assessment 2026	
Air Quality Officer Comment 2026	
AQMA RAG Assessment 2025	
Air Quality Officer Comment 2025	
AQMA RAG Assessment 2023	
Air Quality Officer Comment 2023	
AQMA RAG Assessment 2021	Green

Air Quality Officer Comment 2021	Site does not lie within an AQMA. Minimal traffic impact on AQMA.
Contaminated Land RAG Assessment 2026	
Contaminated Land Officer Comments 2026	
Contaminated Land RAG Assessment 2025	
Contaminated Land Officer Comments 2025	
Contaminated Land RAG Assessment 2023	
Contaminated Land Officer Comments 2023	
Contaminated Land RAG Assessment 2021	Amber
Contaminated Land Officer Comments 2021	Potential for historic contamination, conditions required.
Overall Suitability Score	Red
Further constraints	-
Agricultural Land Classification Grade 1 (% overlap)	0
Agricultural Land Classification Grade 2 (% overlap)	100.00
Agricultural Land Classification Grade 3 (% overlap)	0
Agricultural Land Classification Grade 4 (% overlap)	0
Agricultural Land Classification Non Agricultural (% overlap)	0
Agricultural Land Classification Urban (% overlap)	0
Source Protection Zone (% overlap)	63.24
Highways England Zones	South West
Available	-
Is the site controlled by a developer or landowner who has expressed an intention to develop?	The site was submitted by the landowner and/or site promoter who has confirmed that the site is available for development in the timescales indicated.
Are there known legal or ownership impediments to development?	No

Is there planning permission to develop the site?	No relevant recent planning history
When will the site be available for development?	0-5 Years
Available RAG	Green
Achievable	-
Is there a reasonable prospect that the site will be developed?	The land has been promoted by the landowner and or developer and is known to be available for development. The site has a low existing use value and residential development is likely to be economically viable at an appropriate density.
Achievable RAG	Green
Capacity	-
Prevailing Density (weighted) (dwellings per ha)	30
Residential capacity at prevailing density	104
Estimated employment space (m2)	
Estimated start date	0-5 Years
Estimated annual build-out rate (pa)	40-75
Development completion timescales (years)	0-5 Years

Land east of Church Street, Litlington



A map of Land east of Church Street, Litlington

Site information	-
Site ID	116042
HELAA Site ID	40207
Suitable Site Area (ha)	1.12
Ward/Parish	Bassingbourn
Greenfield or Previously Developed?	Greenfield
Category of site	Dispersal: Villages
Category of settlement	Within or adjacent to Infill Village
Current use(s)	
Proposed development	Residential
Proposed employment floorspace (m2)	0
Proposed residential capacity	33
Suitability	-
Adopted Development Plan Policies RAG 2026	Green

Adopted Development Plan Policies Comment 2026	Development of the site is compatible and consistent with Development Plan policies and allocations.
Flood Risk RAG Assessment 2026	
Flood Risk Officer Comment 2026	
Flood Risk RAG Assessment 2025	Amber
Flood Risk Officer Comment 2025	Flood Zone: Wholly in Flood Zone 1. Surface Water Flooding: None
Flood Risk RAG Assessment 2023	
Flood Risk Officer Comment 2023	
Flood Risk RAG Assessment 2021	Amber
Flood Risk Officer Comment 2021	The site is within flood zone 2 (taking into account climate change) and/or is within an area at high, medium or low risk from surface water flooding.
Landscape RAG Assessment 2026	
Landscape Comment 2026	
Landscape RAG Assessment 2025	
Landscape Comment 2025	
Landscape RAG Assessment 2023	
Landscape Comment 2023	
Landscape RAG Assessment 2021	Red
Landscape Comment 2021	The site lies entirely within the Conservation Area and is designates as a Protected Village Amenity Area. Views are possible into the site from many locations and the site forms an integral part of the intimate semi-rural character of the village centre. development would not be possible without unacceptable landscape harm to the site, its immediate surroundings and its function as a Village Amenity Area.
Biodiversity and Geodiversity RAG Assessment 2026	
Biodiversity and Geodiversity Officer Comments 2026	
Biodiversity and Geodiversity Guideline Comments 2026	
Biodiversity and Geodiversity RAG Assessment 2025	

Biodiversity and Geodiversity Officer Comments 2025	
Biodiversity and Geodiversity Guideline Comments 2025	
Biodiversity and Geodiversity RAG Assessment 2023	
Biodiversity and Geodiversity Officer Comments 2023	
Biodiversity and Geodiversity Guideline Comments 2023	
Biodiversity and Geodiversity RAG Assessment 2021	Amber
Biodiversity and Geodiversity Officer Comments 2021	Any residential development above 25 will require consultation with Natural England. There are no apparent priority habitats within the site; however, there are grasslands, hedges and wooded boundaries on site that are likely to have ecological value.
Biodiversity and Geodiversity Guideline Comments 2021	Development of the site may have a detrimental impact on a designated site, or those with a regional or local protection but the impact could be reasonably mitigated or compensated.
Policy RAG Rating 2026	
Policy Officer Comment 2026	
Policy RAG Rating 2025	
Policy Officer Comment 2025	
Policy RAG Rating 2023	
Policy Officer Comment 2023	
Policy RAG Rating 2021	Red
Policy Officer Comments 2021	Site is located on protected open space (Protected Village Amenity Area). Development on protected open space is not acceptable in principle.
Historic Environment RAG Assessment 2026	
Historic Environment Comments 2026	
Historic Environment RAG Assessment 2025	
Historic Environment Comments 2025	
Historic Environment RAG Assessment 2023	
Historic Environment Comments 2023	

Historic Environment RAG Assessment 2021	Red
Historic Environment Comments 2021	Potential for substantial harm/ impact on the character and appearance of the Conservation Area and impact to setting of Listed Granary to the south. Development of the site would cause substantial harm, or severe or significant “Less than substantial harm” to a designated heritage asset or the setting of a designated heritage asset which cannot be reasonably mitigated.
Archaeology RAG Assessment 2026	
Archaeology Officer Comment 2026	
Archaeology RAG Assessment 2025	
Archaeology Officer Comment 2025	
Archaeology RAG Assessment 2023	
Archaeology Officer Comment 2023	
Archaeology RAG Assessment 2021	Amber
Archaeology Officer Comment 2021	Located in the centre of the historic village.
Accessibility RAG Assessment	Red
Accessibility Comment	Inadequate accessibility to key local services, transport, and employment opportunities.
Site Access RAG Assessment 2026	
Site Access Officer Comment 2026	
Site Access RAG Assessment 2025	
Site Access Officer Comment 2025	
Site Access RAG Assessment 2023	
Site Access Officer Comment 2023	
Site Access RAG Assessment 2021	Amber
Site Access Officer Comment 2021	The proposed site is acceptable in principle subject to detailed design.
Transport and Roads RAG Assessment 2026	
Transport and Roads Guideline Comments 2026	
Transport and Roads RAG Assessment 2025	

Transport and Roads Guideline Comments 2025	
Transport and Roads RAG Assessment 2023	
Transport and Roads Guideline Comments 2023	
Transport and Roads RAG Assessment 2021	Amber
Transport and Roads Guideline Comments 2021	Any potential impact on the functioning of trunk roads and/or local roads could be reasonably mitigated.
Noise, Vibration, Odour and Light Pollution RAG Assessment 2026	
Noise, Vibration, Odour and Light Pollution Guideline Comments 2026	
Noise, Vibration, Odour and Light Pollution RAG Assessment 2025	
Noise, Vibration, Odour and Light Pollution Guideline Comments 2025	
Noise, Vibration, Odour and Light Pollution RAG Assessment 2023	
Noise, Vibration, Odour and Light Pollution Guideline Comments 2023	
Noise, Vibration, Odour and Light Pollution RAG Assessment 2021	Amber
Noise, Vibration, Odour and Light Pollution Guideline Comments 2021	The proposed site will be affected by road traffic noise from nearby main roads but is acceptable in principle subject to appropriate detailed design considerations and mitigation.
AQMA RAG Assessment 2026	
Air Quality Officer Comment 2026	
AQMA RAG Assessment 2025	
Air Quality Officer Comment 2025	
AQMA RAG Assessment 2023	
Air Quality Officer Comment 2023	
AQMA RAG Assessment 2021	Green
Air Quality Officer Comment 2021	Site does not lie within an AQMA. Minimal traffic impact on AQMA.

Contaminated Land RAG Assessment 2026	
Contaminated Land Officer Comments 2026	
Contaminated Land RAG Assessment 2025	
Contaminated Land Officer Comments 2025	
Contaminated Land RAG Assessment 2023	
Contaminated Land Officer Comments 2023	
Contaminated Land RAG Assessment 2021	Amber
Contaminated Land Officer Comments 2021	Previous agricultural land use. Potential for historic contamination, conditions required.
Overall Suitability Score	Red
Further constraints	-
Agricultural Land Classification Grade 1 (% overlap)	0
Agricultural Land Classification Grade 2 (% overlap)	100.00
Agricultural Land Classification Grade 3 (% overlap)	0
Agricultural Land Classification Grade 4 (% overlap)	0
Agricultural Land Classification Non Agricultural (% overlap)	0
Agricultural Land Classification Urban (% overlap)	0
Source Protection Zone (% overlap)	0
Highways England Zones	South West
Available	-
Is the site controlled by a developer or landowner who has expressed an intention to develop?	The site was submitted by the landowner and/or site promoter who has confirmed that the site is available for development in the timescales indicated.
Are there known legal or ownership impediments to development?	No
Is there planning permission to develop the site?	No relevant recent planning history

When will the site be available for development?	0-5 Years
Available RAG	Green
Achievable	-
Is there a reasonable prospect that the site will be developed?	The land has been promoted by the landowner and or developer and is known to be available for development. The site has a low existing use value and residential development is likely to be economically viable at an appropriate density.
Achievable RAG	Green
Capacity	-
Prevailing Density (weighted) (dwellings per ha)	30
Residential capacity at prevailing density	30
Estimated employment space (m2)	
Estimated start date	0-5 Years
Estimated annual build-out rate (pa)	40-75
Development completion timescales (years)	0-5 Years

Land south of South Street, Litlington



A map of Land south of South Street, Litlington

Site information	-
Site ID	116043
HELAA Site ID	40206
Suitable Site Area (ha)	1.03
Ward/Parish	Bassingbourn
Greenfield or Previously Developed?	Greenfield
Category of site	Dispersal: Villages
Category of settlement	Within or adjacent to Infill Village
Current use(s)	
Proposed development	Residential
Proposed employment floorspace (m2)	0
Proposed residential capacity	31
Suitability	-
Adopted Development Plan Policies RAG 2026	Amber

Adopted Development Plan Policies Comment 2026	Development of the site has some potential policy constraints, but these could be overcome through the planning application process.
Flood Risk RAG Assessment 2026	
Flood Risk Officer Comment 2026	
Flood Risk RAG Assessment 2025	Amber
Flood Risk Officer Comment 2025	Flood Zone: Wholly in Flood Zone 1. Surface Water Flooding: 3% lies in a 1 in 1000 year event
Flood Risk RAG Assessment 2023	
Flood Risk Officer Comment 2023	
Flood Risk RAG Assessment 2021	Amber
Flood Risk Officer Comment 2021	The site is within flood zone 2 (taking into account climate change) and/or is within an area at high, medium or low risk from surface water flooding.
Landscape RAG Assessment 2026	
Landscape Comment 2026	
Landscape RAG Assessment 2025	
Landscape Comment 2025	
Landscape RAG Assessment 2023	
Landscape Comment 2023	
Landscape RAG Assessment 2021	Amber
Landscape Comment 2021	The site feels more associated with the buildings and the village than the countryside beyond. However, views are available through and across the site to the wider landscape from South Street which are important to the landscape character. Development would need to maintain the landscape and village character and the numbers of dwellings will need to be reduced to a lower density with open space and landscaping between proposed and existing dwellings.
Biodiversity and Geodiversity RAG Assessment 2026	
Biodiversity and Geodiversity Officer Comments 2026	
Biodiversity and Geodiversity Guideline Comments 2026	
Biodiversity and Geodiversity RAG Assessment 2025	

Biodiversity and Geodiversity Officer Comments 2025	
Biodiversity and Geodiversity Guideline Comments 2025	
Biodiversity and Geodiversity RAG Assessment 2023	
Biodiversity and Geodiversity Officer Comments 2023	
Biodiversity and Geodiversity Guideline Comments 2023	
Biodiversity and Geodiversity RAG Assessment 2021	Amber
Biodiversity and Geodiversity Officer Comments 2021	Any residential development above 25 will require consultation with Natural England. There are no apparent priority habitats within the site; however, there are grasslands, hedges and wooded boundaries on site that are likely to have ecological value.
Biodiversity and Geodiversity Guideline Comments 2021	Development of the site may have a detrimental impact on a designated site, or those with a regional or local protection but the impact could be reasonably mitigated or compensated.
Policy RAG Rating 2026	
Policy Officer Comment 2026	
Policy RAG Rating 2025	
Policy Officer Comment 2025	
Policy RAG Rating 2023	
Policy Officer Comment 2023	
Policy RAG Rating 2021	Green
Policy Officer Comments 2021	Site is not on a protected open space designation, however there are some protected open space designations on the periphery of the site including a Local Green Space designation. Development of the site may have a detrimental impact on the peripheral open space designation, but the impact could be reasonably mitigated or compensated.
Historic Environment RAG Assessment 2026	
Historic Environment Comments 2026	
Historic Environment RAG Assessment 2025	
Historic Environment Comments 2025	
Historic Environment RAG Assessment 2023	

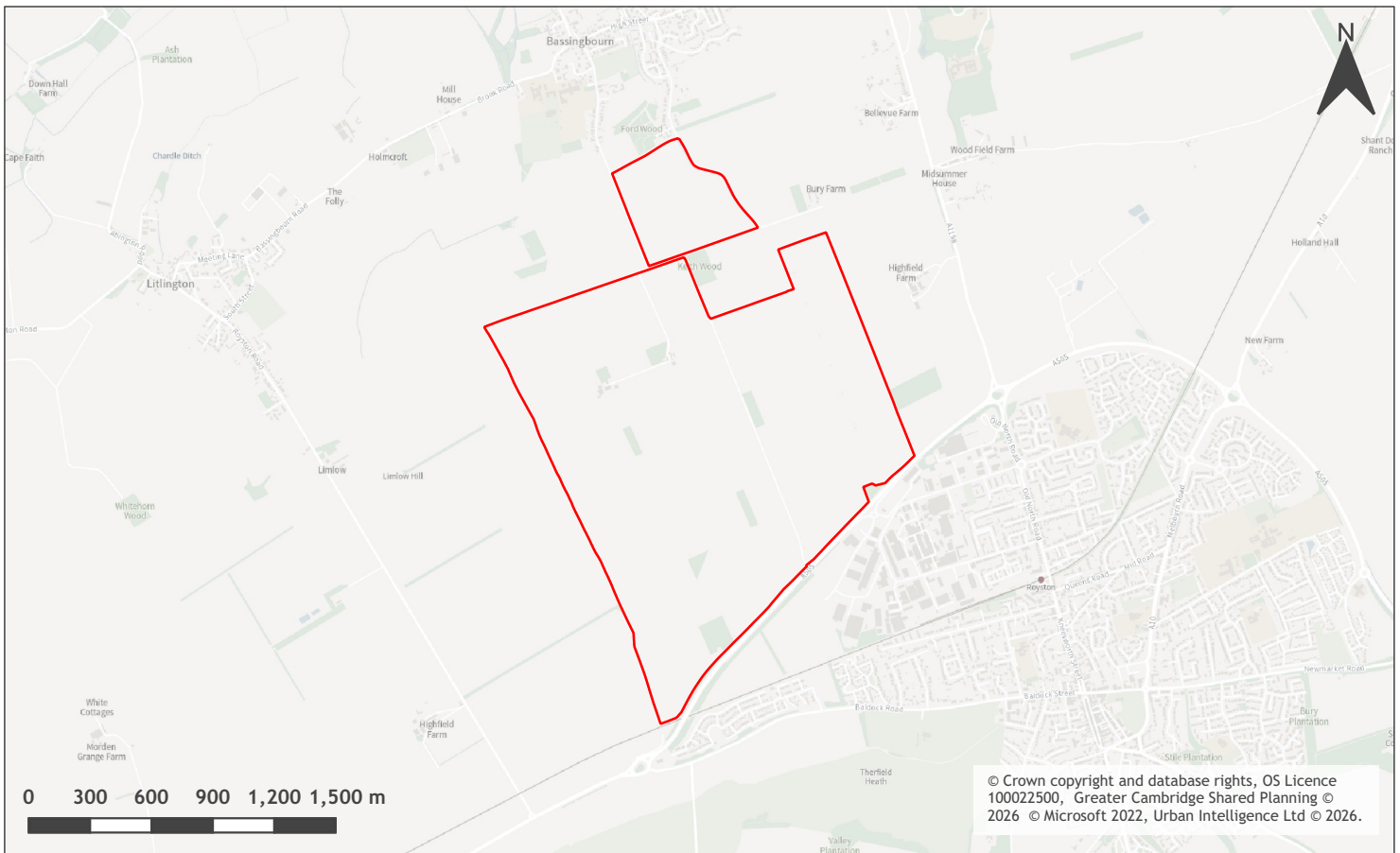
Historic Environment Comments 2023	
Historic Environment RAG Assessment 2021	Amber
Historic Environment Comments 2021	Potential harmful impact to the setting of several Grade II listed buildings and the setting of the Litlington Conservation Area, including views out of the heritage asset, but the impact could be reasonably mitigated.
Archaeology RAG Assessment 2026	
Archaeology Officer Comment 2026	
Archaeology RAG Assessment 2025	
Archaeology Officer Comment 2025	
Archaeology RAG Assessment 2023	
Archaeology Officer Comment 2023	
Archaeology RAG Assessment 2021	Amber
Archaeology Officer Comment 2021	Located in historic settlement core. Archaeology of eolithic and Roman date recorded adjacent to south
Accessibility RAG Assessment	Red
Accessibility Comment	Inadequate accessibility to key local services, transport, and employment opportunities.
Site Access RAG Assessment 2026	
Site Access Officer Comment 2026	
Site Access RAG Assessment 2025	
Site Access Officer Comment 2025	
Site Access RAG Assessment 2023	
Site Access Officer Comment 2023	
Site Access RAG Assessment 2021	Amber
Site Access Officer Comment 2021	The proposed site is acceptable in principle subject to detailed design.
Transport and Roads RAG Assessment 2026	
Transport and Roads Guideline Comments 2026	
Transport and Roads RAG Assessment 2025	

Transport and Roads Guideline Comments 2025	
Transport and Roads RAG Assessment 2023	
Transport and Roads Guideline Comments 2023	
Transport and Roads RAG Assessment 2021	Amber
Transport and Roads Guideline Comments 2021	Any potential impact on the functioning of trunk roads and/or local roads could be reasonably mitigated.
Noise, Vibration, Odour and Light Pollution RAG Assessment 2026	
Noise, Vibration, Odour and Light Pollution Guideline Comments 2026	
Noise, Vibration, Odour and Light Pollution RAG Assessment 2025	
Noise, Vibration, Odour and Light Pollution Guideline Comments 2025	
Noise, Vibration, Odour and Light Pollution RAG Assessment 2023	
Noise, Vibration, Odour and Light Pollution Guideline Comments 2023	
Noise, Vibration, Odour and Light Pollution RAG Assessment 2021	Amber
Noise, Vibration, Odour and Light Pollution Guideline Comments 2021	The site is capable of being developed to provide healthy internal and external environments in regard to noise / vibration/ odour/ Light Pollution after careful site layout, design and mitigation.
AQMA RAG Assessment 2026	
Air Quality Officer Comment 2026	
AQMA RAG Assessment 2025	
Air Quality Officer Comment 2025	
AQMA RAG Assessment 2023	
Air Quality Officer Comment 2023	
AQMA RAG Assessment 2021	Green
Air Quality Officer Comment 2021	Site does not lie within an AQMA. Minimal traffic impact on AQMA.

Contaminated Land RAG Assessment 2026	
Contaminated Land Officer Comments 2026	
Contaminated Land RAG Assessment 2025	
Contaminated Land Officer Comments 2025	
Contaminated Land RAG Assessment 2023	
Contaminated Land Officer Comments 2023	
Contaminated Land RAG Assessment 2021	Amber
Contaminated Land Officer Comments 2021	Potential for historic contamination, conditions required.
Overall Suitability Score	Red
Further constraints	-
Agricultural Land Classification Grade 1 (% overlap)	0
Agricultural Land Classification Grade 2 (% overlap)	100.00
Agricultural Land Classification Grade 3 (% overlap)	0
Agricultural Land Classification Grade 4 (% overlap)	0
Agricultural Land Classification Non Agricultural (% overlap)	0
Agricultural Land Classification Urban (% overlap)	0
Source Protection Zone (% overlap)	0
Highways England Zones	South West
Available	-
Is the site controlled by a developer or landowner who has expressed an intention to develop?	The site was submitted by the landowner and/or site promoter who has confirmed that the site is available for development in the timescales indicated.
Are there known legal or ownership impediments to development?	No
Is there planning permission to develop the site?	No relevant recent planning history

When will the site be available for development?	0-5 Years
Available RAG	Green
Achievable	-
Is there a reasonable prospect that the site will be developed?	The land has been promoted by the landowner and or developer and is known to be available for development. The site has a low existing use value and residential development is likely to be economically viable at an appropriate density.
Achievable RAG	Green
Capacity	-
Prevailing Density (weighted) (dwellings per ha)	30
Residential capacity at prevailing density	28
Estimated employment space (m2)	
Estimated start date	0-5 Years
Estimated annual build-out rate (pa)	40-75
Development completion timescales (years)	0-5 Years

Land to north and south of Ashwell street, Bassingbourn-Cum-Kneesworth



A map of Land to north and south of Ashwell street, Bassingbourn-Cum-Kneesworth

Site information	-
Site ID	116044
HELAA Site ID	40106
Suitable Site Area (ha)	286.73
Ward/Parish	Bassingbourn
Greenfield or Previously Developed?	Greenfield
Category of site	Dispersal: Villages / Transport Corridor
Category of settlement	Not within or adjacent to an existing settlement
Current use(s)	
Proposed development	Residential
Proposed employment floorspace (m2)	0
Proposed residential capacity	2000
Suitability	-
Adopted Development Plan Policies RAG 2026	Amber

Adopted Development Plan Policies Comment 2026	Development of the site has some potential policy constraints, but these could be overcome through the planning application process.
Flood Risk RAG Assessment 2026	Amber
Flood Risk Officer Comment 2026	Flood Zones: 1% is in Flood Zone 3. Climate Change: 1% is in a climate-change-adjusted flood zone. Surface Water: 2% lies in a 1-in-1,000-year event. 1% lies in a 1-in-100-year event.
Flood Risk RAG Assessment 2025	Amber
Flood Risk Officer Comment 2025	Flood Zone: Partly in Flood Zone 3 (1%). Surface Water Flooding: 1% lies in a 1 in 100 year event. 2% lies in a 1 in 1000 year event
Flood Risk RAG Assessment 2023	
Flood Risk Officer Comment 2023	
Flood Risk RAG Assessment 2021	Amber
Flood Risk Officer Comment 2021	The site is within flood zones 3a or 3b.
Landscape RAG Assessment 2026	
Landscape Comment 2026	
Landscape RAG Assessment 2025	
Landscape Comment 2025	
Landscape RAG Assessment 2023	
Landscape Comment 2023	
Landscape RAG Assessment 2021	Red
Landscape Comment 2021	This is a rural site located to the south of the village of Bassingbourn. Development upon this site would have significant adverse effects to the landscape character as a nature resource in its own right and effects on local and wider views. Even with a significant reduction in housing numbers there would still be adverse harm to the landscape character and views and an encroachment into the rural countryside.
Biodiversity and Geodiversity RAG Assessment 2026	
Biodiversity and Geodiversity Officer Comments 2026	
Biodiversity and Geodiversity Guideline Comments 2026	
Biodiversity and Geodiversity RAG Assessment 2025	

Biodiversity and Geodiversity Officer Comments 2025	
Biodiversity and Geodiversity Guideline Comments 2025	
Biodiversity and Geodiversity RAG Assessment 2023	
Biodiversity and Geodiversity Officer Comments 2023	
Biodiversity and Geodiversity Guideline Comments 2023	
Biodiversity and Geodiversity RAG Assessment 2021	Amber
Biodiversity and Geodiversity Officer Comments 2021	The southern boundary of the site is 200m from Therfield SSSI/LNR (North Herts), any residential development above 25 will require consultation with Natural England. The site contains deciduous woodland priority habitat; however, there are grasslands, hedges and wooded boundaries that are also likely to have ecological value.
Biodiversity and Geodiversity Guideline Comments 2021	Development of the site may have a detrimental impact on a designated site, or those with a regional or local protection but the impact could be reasonably mitigated or compensated.
Policy RAG Rating 2026	Green
Policy Officer Comment 2026	The site is wholly outside of protected open space. Detrimental open space impacts are not anticipated.
Policy RAG Rating 2025	
Policy Officer Comment 2025	
Policy RAG Rating 2023	
Policy Officer Comment 2023	
Policy RAG Rating 2021	Green
Policy Officer Comments 2021	Site is not on protected open space designation. Any impact of the proposed development could be reasonably mitigated or compensated.
Historic Environment RAG Assessment 2026	
Historic Environment Comments 2026	
Historic Environment RAG Assessment 2025	
Historic Environment Comments 2025	
Historic Environment RAG Assessment 2023	
Historic Environment Comments 2023	

Historic Environment RAG Assessment 2021	Red
Historic Environment Comments 2021	Two scheduled monuments would be affected by development of the site & there would be a negative impact on the separate identity of the village of Bassingbourn which would ostensibly be linked to Royston, these impacts cannot be reasonably mitigated.
Archaeology RAG Assessment 2026	
Archaeology Officer Comment 2026	
Archaeology RAG Assessment 2025	
Archaeology Officer Comment 2025	
Archaeology RAG Assessment 2023	
Archaeology Officer Comment 2023	
Archaeology RAG Assessment 2021	Red
Archaeology Officer Comment 2021	Extensive prehistoric landscape of national importance including scheduled monument located in the area.
Accessibility RAG Assessment	Amber
Accessibility Comment	Adequate accessibility to key local services, transport, and employment opportunities. Proposed development would require accompanying primary school, local centre/employment provision, and community centre.
Site Access RAG Assessment 2026	
Site Access Officer Comment 2026	
Site Access RAG Assessment 2025	
Site Access Officer Comment 2025	
Site Access RAG Assessment 2023	
Site Access Officer Comment 2023	
Site Access RAG Assessment 2021	Amber
Site Access Officer Comment 2021	The proposed site is acceptable in principle subject to detailed design.
Transport and Roads RAG Assessment 2026	
Transport and Roads Guideline Comments 2026	
Transport and Roads RAG Assessment 2025	

Transport and Roads Guideline Comments 2025	
Transport and Roads RAG Assessment 2023	
Transport and Roads Guideline Comments 2023	
Transport and Roads RAG Assessment 2021	Amber
Transport and Roads Guideline Comments 2021	Any potential impact on the functioning of trunk roads and/or local roads could be reasonably mitigated.
Noise, Vibration, Odour and Light Pollution RAG Assessment 2026	
Noise, Vibration, Odour and Light Pollution Guideline Comments 2026	
Noise, Vibration, Odour and Light Pollution RAG Assessment 2025	
Noise, Vibration, Odour and Light Pollution Guideline Comments 2025	
Noise, Vibration, Odour and Light Pollution RAG Assessment 2023	
Noise, Vibration, Odour and Light Pollution Guideline Comments 2023	
Noise, Vibration, Odour and Light Pollution RAG Assessment 2021	Amber
Noise, Vibration, Odour and Light Pollution Guideline Comments 2021	The proposed site will be affected by road traffic noise from nearby main roads but is acceptable in principle subject to appropriate detailed design considerations and mitigation.
AQMA RAG Assessment 2026	
Air Quality Officer Comment 2026	
AQMA RAG Assessment 2025	
Air Quality Officer Comment 2025	
AQMA RAG Assessment 2023	
Air Quality Officer Comment 2023	
AQMA RAG Assessment 2021	Amber
Air Quality Officer Comment 2021	Large site and lots of residential units - potential for AQMA traffic impact without mitigation. Site does not lie within an AQMA.

Contaminated Land RAG Assessment 2026	
Contaminated Land Officer Comments 2026	
Contaminated Land RAG Assessment 2025	
Contaminated Land Officer Comments 2025	
Contaminated Land RAG Assessment 2023	
Contaminated Land Officer Comments 2023	
Contaminated Land RAG Assessment 2021	Amber
Contaminated Land Officer Comments 2021	Previous agricultural buildings and land use. Potential for historic contamination, conditions required.
Overall Suitability Score	Red
Further constraints	-
Agricultural Land Classification Grade 1 (% overlap)	0
Agricultural Land Classification Grade 2 (% overlap)	73.03
Agricultural Land Classification Grade 3 (% overlap)	26.97
Agricultural Land Classification Grade 4 (% overlap)	0
Agricultural Land Classification Non Agricultural (% overlap)	0
Agricultural Land Classification Urban (% overlap)	0
Source Protection Zone (% overlap)	92.16
Highways England Zones	South West
Available	-
Is the site controlled by a developer or landowner who has expressed an intention to develop?	The site was submitted by the landowner and/or site promoter who has confirmed that the site is available for development in the timescales indicated.
Are there known legal or ownership impediments to development?	Yes - There is an existing tenant on the site.
Is there planning permission to develop the site?	No relevant recent planning history

When will the site be available for development?	6-10 Years
Available RAG	Amber
Achievable	-
Is there a reasonable prospect that the site will be developed?	The land has been promoted by the landowner and or developer and is known to be available for development. The site has a low existing use value and residential development is likely to be economically viable at an appropriate density.
Achievable RAG	Green
Capacity	-
Prevailing Density (weighted) (dwellings per ha)	30
Residential capacity at prevailing density	4301
Estimated employment space (m2)	
Estimated start date	6-10 Years
Estimated annual build-out rate (pa)	225-230
Development completion timescales (years)	11-15 Years

Land off Brook Road, Bassingbourn



A map of Land off Brook Road, Bassingbourn

Site information	-
Site ID	116045
HELAA Site ID	40342
Suitable Site Area (ha)	6.6
Ward/Parish	Bassingbourn
Greenfield or Previously Developed?	Greenfield
Category of site	Dispersal: Villages
Category of settlement	Within or adjacent to Minor Rural Centre
Current use(s)	
Proposed development	Residential
Proposed employment floorspace (m2)	0
Proposed residential capacity	140
Suitability	-
Adopted Development Plan Policies RAG 2026	Amber

Adopted Development Plan Policies Comment 2026	Development of the site has some potential policy constraints, but these could be overcome through the planning application process.
Flood Risk RAG Assessment 2026	
Flood Risk Officer Comment 2026	
Flood Risk RAG Assessment 2025	Amber
Flood Risk Officer Comment 2025	Flood Zone: Partly in Flood Zone 3 (4%). Surface Water Flooding: 2% lies in a 1 in 1000 year event
Flood Risk RAG Assessment 2023	
Flood Risk Officer Comment 2023	
Flood Risk RAG Assessment 2021	Amber
Flood Risk Officer Comment 2021	The site is within flood zones 3a or 3b.
Landscape RAG Assessment 2026	
Landscape Comment 2026	
Landscape RAG Assessment 2025	
Landscape Comment 2025	
Landscape RAG Assessment 2023	Amber
Landscape Comment 2023	Additional supporting text and a concept masterplan have been submitted but don't include any specific information on landscape or change the scope of proposed development and so the assessment remains amber.
Landscape RAG Assessment 2021	Amber
Landscape Comment 2021	The site is an arable field south of Brook Road detached from the Development Framework Boundary, lying to the west of the Village College and Primary School. The irregular eastern boundary follows a brook/drain and is vegetated intermittently with hedging and trees. The site contributes to the rural character of the western entrance to the village; however, some development may be possible, subject to unit numbers, detailed design and a landscaping strategy to include appropriate tree/hedge planting to mitigate against potential adverse impacts.
Biodiversity and Geodiversity RAG Assessment 2026	
Biodiversity and Geodiversity Officer Comments 2026	
Biodiversity and Geodiversity Guideline Comments 2026	

Biodiversity and Geodiversity RAG Assessment 2025	
Biodiversity and Geodiversity Officer Comments 2025	
Biodiversity and Geodiversity Guideline Comments 2025	
Biodiversity and Geodiversity RAG Assessment 2023	Amber
Biodiversity and Geodiversity Officer Comments 2023	No additional information has been provided in relation to ecology impacts and mitigation and therefore there is no change to the site assessment scoring. Based on the proposed masterplan, it is considered likely that a 10% net gain in biodiversity can be achieved.
Biodiversity and Geodiversity Guideline Comments 2023	Development of the site may have a detrimental impact on a designated site, or those with a regional or local protection but the impact could be reasonably mitigated or compensated.
Biodiversity and Geodiversity RAG Assessment 2021	Amber
Biodiversity and Geodiversity Officer Comments 2021	Application unlikely to require Natural England consultation. There is a watercourse adjacent to the eastern boundary that will require survey and possible mitigation. There are no other apparent priority habitats within the site; however, there are grasslands, wooded areas, hedges, and wooded boundaries on site that are likely to have ecological value. Applications may find provision of a 10% net gain in biodiversity difficult within their red line boundaries given the density of development and may need to find offsite compensation to comply with up-coming National legislation and developing local policies.
Biodiversity and Geodiversity Guideline Comments 2021	Development of the site would have a detrimental impact on designated sites, or those with a regional or local protection which cannot be reasonably mitigated or compensated as appropriate.
Policy RAG Rating 2026	
Policy Officer Comment 2026	
Policy RAG Rating 2025	
Policy Officer Comment 2025	
Policy RAG Rating 2023	
Policy Officer Comment 2023	
Policy RAG Rating 2021	Green
Policy Officer Comments 2021	Site is not on protected open space designation. Any impact of the proposed development could be reasonably mitigated or compensated.
Historic Environment RAG Assessment 2026	
Historic Environment Comments 2026	
Historic Environment RAG Assessment 2025	

Historic Environment Comments 2025	
Historic Environment RAG Assessment 2023	Green
Historic Environment Comments 2023	The revised information has submitted no additional comments regarding heritage assets. The RAG rating remains the same.
Historic Environment RAG Assessment 2021	Green
Historic Environment Comments 2021	Development of the site would have either a neutral or positive impact, but importantly not have a detrimental impact on any designated or non-designated heritage assets.
Archaeology RAG Assessment 2026	
Archaeology Officer Comment 2026	
Archaeology RAG Assessment 2025	
Archaeology Officer Comment 2025	
Archaeology RAG Assessment 2023	Amber
Archaeology Officer Comment 2023	Based on the additional information provided, the assessment for the site remains unchanged as Amber as there is evidence of archaeology in the area that will require further investigation.
Archaeology RAG Assessment 2021	Amber
Archaeology Officer Comment 2021	Remains of prehistoric and Saxon date are recorded from excavations to the west.
Accessibility RAG Assessment	Green
Accessibility Comment	Good accessibility to key local services, transport, and employment opportunities.
Site Access RAG Assessment 2026	
Site Access Officer Comment 2026	
Site Access RAG Assessment 2025	
Site Access Officer Comment 2025	
Site Access RAG Assessment 2023	Amber
Site Access Officer Comment 2023	Based on the new information provided, the site access assessment has been changed to Amber. The proposed site is acceptable in principle, subject to detailed design at a planning application stage.
Site Access RAG Assessment 2021	Red
Site Access Officer Comment 2021	The proposed site does not to have a direct link to the adopted public highway. If over 100 dwellings two points of access are required to accord with the advice of the Cambridgeshire Fire and Rescue.

Transport and Roads RAG Assessment 2026	
Transport and Roads Guideline Comments 2026	
Transport and Roads RAG Assessment 2025	
Transport and Roads Guideline Comments 2025	
Transport and Roads RAG Assessment 2023	Amber
Transport and Roads Guideline Comments 2023	Based on the new information provided, the assessment scoring remains Amber as the site is relatively remote from existing passenger transport infrastructure so will require high quality passenger transport links to Cambridge and links into local non-motorised user facilities and will impact local junctions.
Transport and Roads RAG Assessment 2021	Amber
Transport and Roads Guideline Comments 2021	Any potential impact on the functioning of trunk roads and/or local roads could be reasonably mitigated.
Noise, Vibration, Odour and Light Pollution RAG Assessment 2026	
Noise, Vibration, Odour and Light Pollution Guideline Comments 2026	
Noise, Vibration, Odour and Light Pollution RAG Assessment 2025	
Noise, Vibration, Odour and Light Pollution Guideline Comments 2025	
Noise, Vibration, Odour and Light Pollution RAG Assessment 2023	Amber
Noise, Vibration, Odour and Light Pollution Guideline Comments 2023	New information provided has not changed the assessment. The proposed site will be affected by road traffic noise from nearby main roads but is acceptable in principle subject to appropriate detailed design considerations and mitigation. Detailed site specific assessments will be required for any future planning applications at this location.
Noise, Vibration, Odour and Light Pollution RAG Assessment 2021	Amber
Noise, Vibration, Odour and Light Pollution Guideline Comments 2021	The proposed site will be affected by road traffic noise from nearby main roads but is acceptable in principle subject to appropriate detailed design considerations and mitigation.
AQMA RAG Assessment 2026	
Air Quality Officer Comment 2026	
AQMA RAG Assessment 2025	

Air Quality Officer Comment 2025	
AQMA RAG Assessment 2023	Green
Air Quality Officer Comment 2023	The additional information provided does not significantly affect air quality issues or mitigation. Therefore the assessment of the site remains unchanged since the original assessment. The site does not lie within an AQMA and there will be minimal traffic impact on AQMA.
AQMA RAG Assessment 2021	Green
Air Quality Officer Comment 2021	Site does not lie within an AQMA. Minimal traffic impact on AQMA.
Contaminated Land RAG Assessment 2026	
Contaminated Land Officer Comments 2026	
Contaminated Land RAG Assessment 2025	
Contaminated Land Officer Comments 2025	
Contaminated Land RAG Assessment 2023	Amber
Contaminated Land Officer Comments 2023	The additional information provided does not significantly affect environmental health issues or mitigation. Therefore the assessment of the site remains unchanged since the original assessment as this is a site previously in agricultural use with the potential for historic contamination and planning conditions will be required.
Contaminated Land RAG Assessment 2021	Amber
Contaminated Land Officer Comments 2021	Previous agricultural land use. Potential for historic contamination, conditions required.
Overall Suitability Score	Amber
Further constraints	-
Agricultural Land Classification Grade 1 (% overlap)	0
Agricultural Land Classification Grade 2 (% overlap)	100.00
Agricultural Land Classification Grade 3 (% overlap)	0
Agricultural Land Classification Grade 4 (% overlap)	0
Agricultural Land Classification Non Agricultural (% overlap)	0
Agricultural Land Classification Urban (% overlap)	0

Source Protection Zone (% overlap)	0
Highways England Zones	South West
Available	-
Is the site controlled by a developer or landowner who has expressed an intention to develop?	The site was submitted by the landowner and/or site promoter who has confirmed that the site is available for development in the timescales indicated.
Are there known legal or ownership impediments to development?	No
Is there planning permission to develop the site?	No relevant recent planning history
When will the site be available for development?	0-5 Years
Available RAG	Green
Achievable	-
Is there a reasonable prospect that the site will be developed?	The land has been promoted by the landowner and or developer and is known to be available for development. The site has a low existing use value and residential development is likely to be economically viable at an appropriate density.
Achievable RAG	Green
Capacity	-
Prevailing Density (weighted) (dwellings per ha)	30
Residential capacity at prevailing density	139
Estimated employment space (m2)	
Estimated start date	0-5 Years
Estimated annual build-out rate (pa)	40-75
Development completion timescales (years)	0-5 Years

Land at Clear Farm, South End, Bassingbourn



A map of Land at Clear Farm, South End, Bassingbourn

Site information	-
Site ID	116046
HELAA Site ID	40204
Suitable Site Area (ha)	1.97
Ward/Parish	Bassingbourn
Greenfield or Previously Developed?	Greenfield
Category of site	Dispersal: Villages
Category of settlement	Within or adjacent to Minor Rural Centre
Current use(s)	
Proposed development	Residential
Proposed employment floorspace (m2)	0
Proposed residential capacity	59
Suitability	-
Adopted Development Plan Policies RAG 2026	Amber

Adopted Development Plan Policies Comment 2026	Development of the site has some potential policy constraints, but these could be overcome through the planning application process.
Flood Risk RAG Assessment 2026	Amber
Flood Risk Officer Comment 2026	Flood Zones: Site is wholly within Flood Zone 1. Climate Change: 1% is in a climate-change-adjusted flood zone. Surface Water: 1% lies in a 1-in-1,000-year event. 1% lies in a 1-in-100-year event.
Flood Risk RAG Assessment 2025	Amber
Flood Risk Officer Comment 2025	Flood Zone: Wholly in Flood Zone 1. Surface Water Flooding: 1% lies in a 1 in 100 year event. 1% lies in a 1 in 1000 year event
Flood Risk RAG Assessment 2023	
Flood Risk Officer Comment 2023	
Flood Risk RAG Assessment 2021	Amber
Flood Risk Officer Comment 2021	The site is within flood zones 3a or 3b.
Landscape RAG Assessment 2026	
Landscape Comment 2026	
Landscape RAG Assessment 2025	
Landscape Comment 2025	
Landscape RAG Assessment 2023	
Landscape Comment 2023	
Landscape RAG Assessment 2021	Amber
Landscape Comment 2021	The site is a heavily vegetated agricultural field located in back land between South End Road and Spring Lane but with access corridors to both. The site is suitable for development but must include landscape mitigation at an appropriate width to filter views from the surrounding neighbours. Sufficient space should also be reserved within the site for large tree species to be planted to eventually create a layered view of roofs and treetops; this may require adjustment to numbers proposed to be achieved.
Biodiversity and Geodiversity RAG Assessment 2026	
Biodiversity and Geodiversity Officer Comments 2026	
Biodiversity and Geodiversity Guideline Comments 2026	

Biodiversity and Geodiversity RAG Assessment 2025	
Biodiversity and Geodiversity Officer Comments 2025	
Biodiversity and Geodiversity Guideline Comments 2025	
Biodiversity and Geodiversity RAG Assessment 2023	
Biodiversity and Geodiversity Officer Comments 2023	
Biodiversity and Geodiversity Guideline Comments 2023	
Biodiversity and Geodiversity RAG Assessment 2021	Amber
Biodiversity and Geodiversity Officer Comments 2021	Recreational impacts on nearby SSSIs to be considered. Boundary hedgerows, small section of watercourse and adjacent orchard/woodland may qualify as Habitats of Principal Importance/priority habitat and/or be of high ecological value. Arable habitats likely of low ecological value. Boundary habitats may support protected species. Farmland bird populations may be present.
Biodiversity and Geodiversity Guideline Comments 2021	Development of the site may have a detrimental impact on a designated site, or those with a regional or local protection but the impact could be reasonably mitigated or compensated.
Policy RAG Rating 2026	Green
Policy Officer Comment 2026	The site does not contain protected open space, but it is adjacent to or within 50m of an open space designation. Detrimental open space impacts are not anticipated.
Policy RAG Rating 2025	
Policy Officer Comment 2025	
Policy RAG Rating 2023	
Policy Officer Comment 2023	
Policy RAG Rating 2021	Green
Policy Officer Comments 2021	Site is not on protected open space designation. Any impact of the proposed development could be reasonably mitigated or compensated.
Historic Environment RAG Assessment 2026	
Historic Environment Comments 2026	
Historic Environment RAG Assessment 2025	
Historic Environment Comments 2025	

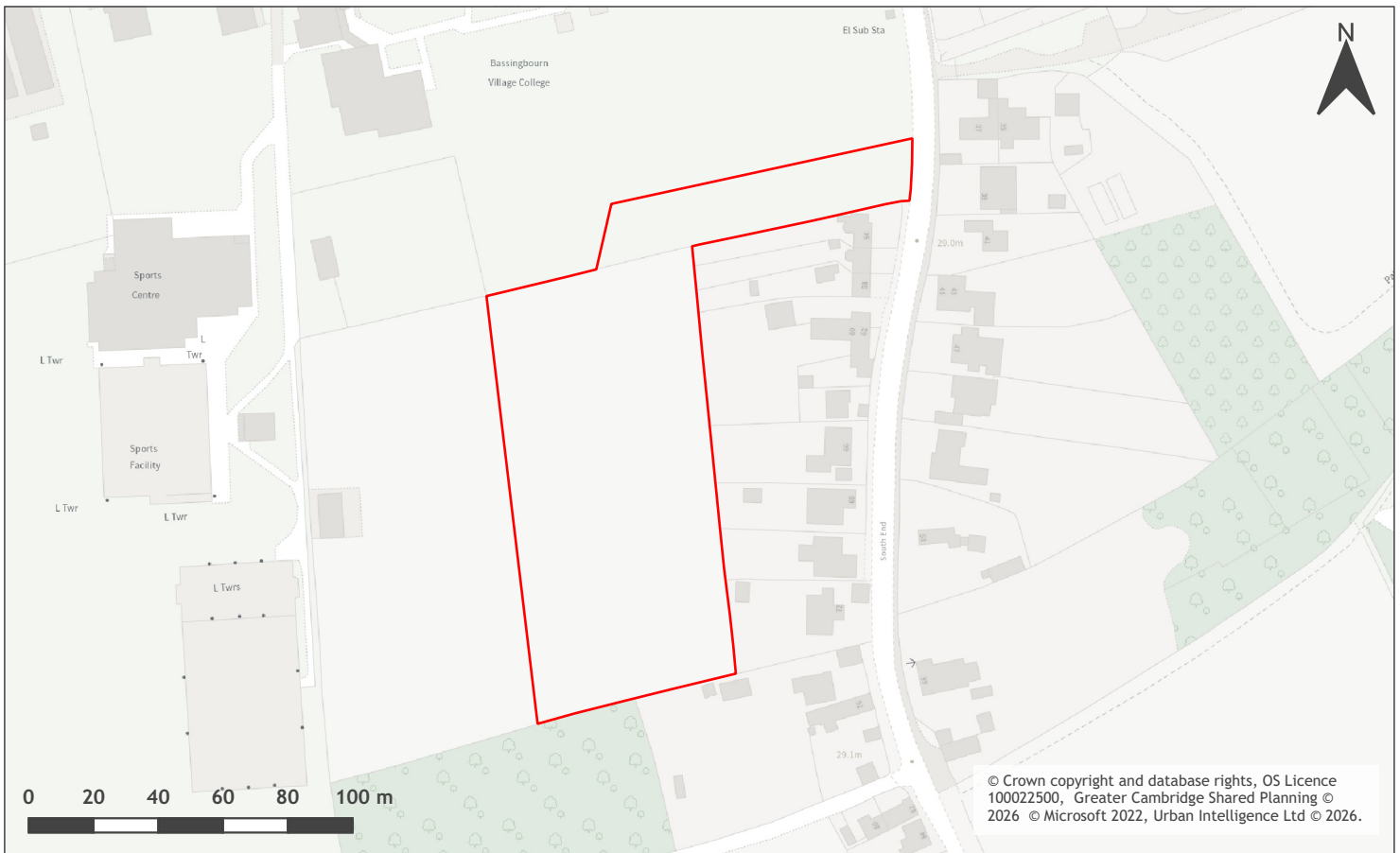
Historic Environment RAG Assessment 2023	
Historic Environment Comments 2023	
Historic Environment RAG Assessment 2021	Amber
Historic Environment Comments 2021	Likely impact to setting of, and views into and out of, Conservation Area, particularly from public footpaths through and adjacent to the site. Potential impact to immediate setting of Dovecote and wider setting of adjacent Listed Buildings, but the impact could be reasonably mitigated.
Archaeology RAG Assessment 2026	
Archaeology Officer Comment 2026	
Archaeology RAG Assessment 2025	
Archaeology Officer Comment 2025	
Archaeology RAG Assessment 2023	
Archaeology Officer Comment 2023	
Archaeology RAG Assessment 2021	Amber
Archaeology Officer Comment 2021	Previous evaluation has confirmed the presence of significant archaeology of late Saxon and medieval date
Accessibility RAG Assessment	Green
Accessibility Comment	Good accessibility to key local services, transport, and employment opportunities.
Site Access RAG Assessment 2026	
Site Access Officer Comment 2026	
Site Access RAG Assessment 2025	
Site Access Officer Comment 2025	
Site Access RAG Assessment 2023	
Site Access Officer Comment 2023	
Site Access RAG Assessment 2021	Red
Site Access Officer Comment 2021	The access link to the public highway is unsuitable to serve the number of units that are being proposed.
Transport and Roads RAG Assessment 2026	
Transport and Roads Guideline Comments 2026	

Transport and Roads RAG Assessment 2025	
Transport and Roads Guideline Comments 2025	
Transport and Roads RAG Assessment 2023	
Transport and Roads Guideline Comments 2023	
Transport and Roads RAG Assessment 2021	Green
Transport and Roads Guideline Comments 2021	This falls below the threshold for a Transport Assessment
Noise, Vibration, Odour and Light Pollution RAG Assessment 2026	
Noise, Vibration, Odour and Light Pollution Guideline Comments 2026	
Noise, Vibration, Odour and Light Pollution RAG Assessment 2025	
Noise, Vibration, Odour and Light Pollution Guideline Comments 2025	
Noise, Vibration, Odour and Light Pollution RAG Assessment 2023	
Noise, Vibration, Odour and Light Pollution Guideline Comments 2023	
Noise, Vibration, Odour and Light Pollution RAG Assessment 2021	Amber
Noise, Vibration, Odour and Light Pollution Guideline Comments 2021	The site is capable of being developed to provide healthy internal and external environments in regard to noise / vibration/ odour/ Light Pollution after careful site layout, design and mitigation.
AQMA RAG Assessment 2026	
Air Quality Officer Comment 2026	
AQMA RAG Assessment 2025	
Air Quality Officer Comment 2025	
AQMA RAG Assessment 2023	
Air Quality Officer Comment 2023	
AQMA RAG Assessment 2021	Green

Air Quality Officer Comment 2021	Site does not lie within an AQMA. Minimal traffic impact on AQMA.
Contaminated Land RAG Assessment 2026	
Contaminated Land Officer Comments 2026	
Contaminated Land RAG Assessment 2025	
Contaminated Land Officer Comments 2025	
Contaminated Land RAG Assessment 2023	
Contaminated Land Officer Comments 2023	
Contaminated Land RAG Assessment 2021	Amber
Contaminated Land Officer Comments 2021	Potential for historic contamination, conditions required.
Overall Suitability Score	Red
Further constraints	-
Agricultural Land Classification Grade 1 (% overlap)	0
Agricultural Land Classification Grade 2 (% overlap)	100.00
Agricultural Land Classification Grade 3 (% overlap)	0
Agricultural Land Classification Grade 4 (% overlap)	0
Agricultural Land Classification Non Agricultural (% overlap)	0
Agricultural Land Classification Urban (% overlap)	0
Source Protection Zone (% overlap)	0
Highways England Zones	South West
Available	-
Is the site controlled by a developer or landowner who has expressed an intention to develop?	The site was submitted by the landowner and/or site promoter who has confirmed that the site is available for development in the timescales indicated.
Are there known legal or ownership impediments to development?	No

Is there planning permission to develop the site?	No relevant recent planning history
When will the site be available for development?	0-5 Years
Available RAG	Green
Achievable	-
Is there a reasonable prospect that the site will be developed?	The land has been promoted by the landowner and or developer and is known to be available for development. The site has a low existing use value and residential development is likely to be economically viable at an appropriate density.
Achievable RAG	Green
Capacity	-
Prevailing Density (weighted) (dwellings per ha)	30
Residential capacity at prevailing density	53
Estimated employment space (m2)	
Estimated start date	0-5 Years
Estimated annual build-out rate (pa)	40-75
Development completion timescales (years)	0-5 Years

Land west of South End, Bassingbourn



A map of Land west of South End, Bassingbourn

Site information	-
Site ID	116047
HELAA Site ID	40164
Suitable Site Area (ha)	1.02
Ward/Parish	Bassingbourn
Greenfield or Previously Developed?	Greenfield
Category of site	Dispersal: Villages
Category of settlement	Within or adjacent to Minor Rural Centre
Current use(s)	
Proposed development	Residential
Proposed employment floorspace (m ²)	0
Proposed residential capacity	25
Suitability	-
Adopted Development Plan Policies RAG 2026	Amber

Adopted Development Plan Policies Comment 2026	Development of the site has some potential policy constraints, but these could be overcome through the planning application process.
Flood Risk RAG Assessment 2026	Amber
Flood Risk Officer Comment 2026	Flood Zones: Site is wholly within Flood Zone 1. Climate Change: Site is not within a climate-change-adjusted flood zone. Surface Water: 1% lies in a 1-in-1,000-year event.
Flood Risk RAG Assessment 2025	Amber
Flood Risk Officer Comment 2025	Flood Zone: Wholly in Flood Zone 1. Surface Water Flooding: 1% lies in a 1 in 1000 year event
Flood Risk RAG Assessment 2023	
Flood Risk Officer Comment 2023	
Flood Risk RAG Assessment 2021	Amber
Flood Risk Officer Comment 2021	The site is within flood zone 2 (taking into account climate change) and/or is within an area at high, medium or low risk from surface water flooding.
Landscape RAG Assessment 2026	
Landscape Comment 2026	
Landscape RAG Assessment 2025	
Landscape Comment 2025	
Landscape RAG Assessment 2023	
Landscape Comment 2023	
Landscape RAG Assessment 2021	Amber
Landscape Comment 2021	The site, being enclosed by development and formal open spaces. The village conservation area abuts the site to the north and east and the route for the access is within the conservation area. If development took place landscape mitigation would be required along all boundaries and at an appropriate width to filter views from the surrounding landscape or from neighbours.
Biodiversity and Geodiversity RAG Assessment 2026	
Biodiversity and Geodiversity Officer Comments 2026	
Biodiversity and Geodiversity Guideline Comments 2026	

Biodiversity and Geodiversity RAG Assessment 2025	
Biodiversity and Geodiversity Officer Comments 2025	
Biodiversity and Geodiversity Guideline Comments 2025	
Biodiversity and Geodiversity RAG Assessment 2023	
Biodiversity and Geodiversity Officer Comments 2023	
Biodiversity and Geodiversity Guideline Comments 2023	
Biodiversity and Geodiversity RAG Assessment 2021	Green
Biodiversity and Geodiversity Officer Comments 2021	Application unlikely to require Natural England Consultation. There are no apparent priority habitats within the site; however, there are grasslands, wooded areas, hedges and wooded boundaries on site that are likely to have ecological value.
Biodiversity and Geodiversity Guideline Comments 2021	Development of the site would not have a detrimental impact on any designated site, or those with a regional or local protection.
Policy RAG Rating 2026	Green
Policy Officer Comment 2026	The site is wholly outside of protected open space. Detrimental open space impacts are not anticipated.
Policy RAG Rating 2025	
Policy Officer Comment 2025	
Policy RAG Rating 2023	
Policy Officer Comment 2023	
Policy RAG Rating 2021	Green
Policy Officer Comments 2021	Site is not on protected open space designation. Any impact of the proposed development could be reasonably mitigated or compensated.
Historic Environment RAG Assessment 2026	
Historic Environment Comments 2026	
Historic Environment RAG Assessment 2025	
Historic Environment Comments 2025	
Historic Environment RAG Assessment 2023	

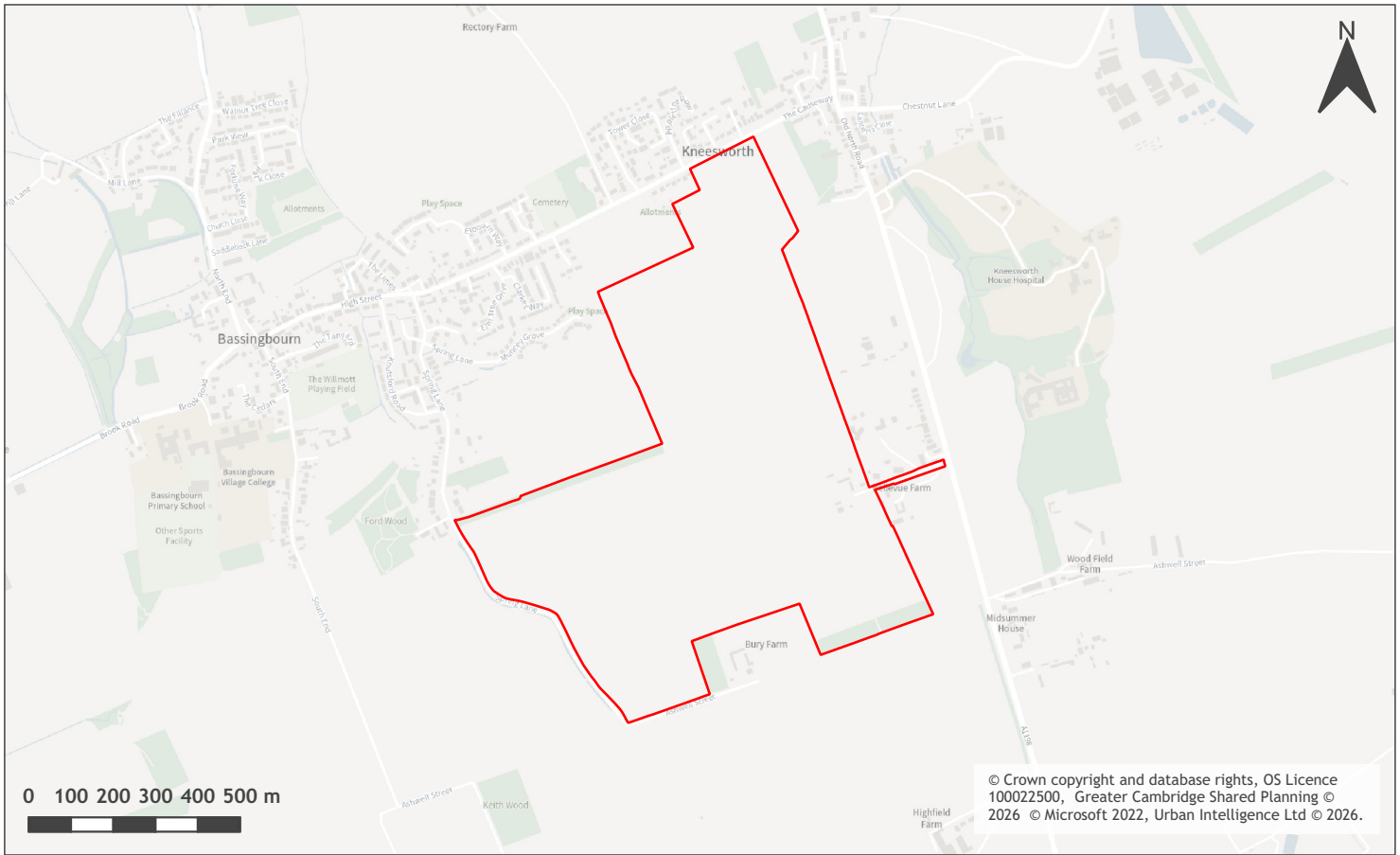
Historic Environment Comments 2023	
Historic Environment RAG Assessment 2021	Amber
Historic Environment Comments 2021	Potential to affect the setting of the Listed Building, and the character and appearance of the Conservation Area. Development of the site could have a detrimental impact on a designated or non-designated heritage asset or the setting of a designated or non-designated heritage asset, but the impact could be reasonably mitigated.
Archaeology RAG Assessment 2026	
Archaeology Officer Comment 2026	
Archaeology RAG Assessment 2025	
Archaeology Officer Comment 2025	
Archaeology RAG Assessment 2023	
Archaeology Officer Comment 2023	
Archaeology RAG Assessment 2021	Amber
Archaeology Officer Comment 2021	Excavations to west have identified evidence for Saxon and Iron Age settlement
Accessibility RAG Assessment	Green
Accessibility Comment	Good accessibility to key local services, transport, and employment opportunities.
Site Access RAG Assessment 2026	
Site Access Officer Comment 2026	
Site Access RAG Assessment 2025	
Site Access Officer Comment 2025	
Site Access RAG Assessment 2023	
Site Access Officer Comment 2023	
Site Access RAG Assessment 2021	Amber
Site Access Officer Comment 2021	The proposed site is acceptable in principle subject to detailed design.
Transport and Roads RAG Assessment 2026	
Transport and Roads Guideline Comments 2026	
Transport and Roads RAG Assessment 2025	

Transport and Roads Guideline Comments 2025	
Transport and Roads RAG Assessment 2023	
Transport and Roads Guideline Comments 2023	
Transport and Roads RAG Assessment 2021	Amber
Transport and Roads Guideline Comments 2021	Any potential impact on the functioning of trunk roads and/or local roads could be reasonably mitigated.
Noise, Vibration, Odour and Light Pollution RAG Assessment 2026	
Noise, Vibration, Odour and Light Pollution Guideline Comments 2026	
Noise, Vibration, Odour and Light Pollution RAG Assessment 2025	
Noise, Vibration, Odour and Light Pollution Guideline Comments 2025	
Noise, Vibration, Odour and Light Pollution RAG Assessment 2023	
Noise, Vibration, Odour and Light Pollution Guideline Comments 2023	
Noise, Vibration, Odour and Light Pollution RAG Assessment 2021	Amber
Noise, Vibration, Odour and Light Pollution Guideline Comments 2021	The site is capable of being developed to provide healthy internal and external environments in regard to noise / vibration/ odour/ Light Pollution after careful site layout, design and mitigation.
AQMA RAG Assessment 2026	
Air Quality Officer Comment 2026	
AQMA RAG Assessment 2025	
Air Quality Officer Comment 2025	
AQMA RAG Assessment 2023	
Air Quality Officer Comment 2023	
AQMA RAG Assessment 2021	Green
Air Quality Officer Comment 2021	Site does not lie within an AQMA. Minimal traffic impact on AQMA.

Contaminated Land RAG Assessment 2026	
Contaminated Land Officer Comments 2026	
Contaminated Land RAG Assessment 2025	
Contaminated Land Officer Comments 2025	
Contaminated Land RAG Assessment 2023	
Contaminated Land Officer Comments 2023	
Contaminated Land RAG Assessment 2021	Amber
Contaminated Land Officer Comments 2021	Potential for historic contamination, conditions required.
Overall Suitability Score	Amber
Further constraints	-
Agricultural Land Classification Grade 1 (% overlap)	0
Agricultural Land Classification Grade 2 (% overlap)	100.00
Agricultural Land Classification Grade 3 (% overlap)	0
Agricultural Land Classification Grade 4 (% overlap)	0
Agricultural Land Classification Non Agricultural (% overlap)	0
Agricultural Land Classification Urban (% overlap)	0
Source Protection Zone (% overlap)	0
Highways England Zones	South West
Available	-
Is the site controlled by a developer or landowner who has expressed an intention to develop?	The site was submitted by the landowner and/or site promoter who has confirmed that the site is available for development in the timescales indicated.
Are there known legal or ownership impediments to development?	No
Is there planning permission to develop the site?	No relevant recent planning history

When will the site be available for development?	0-5 Years
Available RAG	Green
Achievable	-
Is there a reasonable prospect that the site will be developed?	The land has been promoted by the landowner and or developer and is known to be available for development. The site has a low existing use value and residential development is likely to be economically viable at an appropriate density.
Achievable RAG	Green
Capacity	-
Prevailing Density (weighted) (dwellings per ha)	30
Residential capacity at prevailing density	28
Estimated employment space (m2)	
Estimated start date	0-5 Years
Estimated annual build-out rate (pa)	40-75
Development completion timescales (years)	0-5 Years

Land at Beauval Farm, Old North Road, Bassingbourn



A map of Land at Beauval Farm, Old North Road, Bassingbourn

Site information	-
Site ID	116048
HELAA Site ID	40202
Suitable Site Area (ha)	69.31
Ward/Parish	Bassingbourn
Greenfield or Previously Developed?	Greenfield and Previously Developed Land
Category of site	Dispersal: Villages
Category of settlement	Within or adjacent to Minor Rural Centre
Current use(s)	
Proposed development	Mixed Use
Proposed employment floorspace (m ²)	27000
Proposed residential capacity	2080
Suitability	-
Adopted Development Plan Policies RAG 2026	Amber

Adopted Development Plan Policies Comment 2026	Development of the site has some potential policy constraints, but these could be overcome through the planning application process.
Flood Risk RAG Assessment 2026	Green
Flood Risk Officer Comment 2026	Flood Zones: Site is wholly within Flood Zone 1. Climate Change: Site is not within a climate-change-adjusted flood zone. Surface Water Flood Risk: None.
Flood Risk RAG Assessment 2025	Green
Flood Risk Officer Comment 2025	Flood Zone: Wholly in Flood Zone 1. Surface Water Flooding: None
Flood Risk RAG Assessment 2023	
Flood Risk Officer Comment 2023	
Flood Risk RAG Assessment 2021	Green
Flood Risk Officer Comment 2021	The site is at low risk of flooding (within flood zone 1) and no risk from surface water flooding
Landscape RAG Assessment 2026	
Landscape Comment 2026	
Landscape RAG Assessment 2025	
Landscape Comment 2025	
Landscape RAG Assessment 2023	
Landscape Comment 2023	
Landscape RAG Assessment 2021	Red
Landscape Comment 2021	The site is nearly 70 hectares of farmland between Bassingbourn and Kneesworth; long range views are currently possible with indivisibility between villages. Development of the scale proposed would unalterably change the character of Bassingbourn and Kneesworth and effectively merge the two villages. Views towards the south are expansive and extend to the hills surrounding and beyond Royston from The Causeway and should be retained.
Biodiversity and Geodiversity RAG Assessment 2026	
Biodiversity and Geodiversity Officer Comments 2026	
Biodiversity and Geodiversity Guideline Comments 2026	

Biodiversity and Geodiversity RAG Assessment 2025	
Biodiversity and Geodiversity Officer Comments 2025	
Biodiversity and Geodiversity Guideline Comments 2025	
Biodiversity and Geodiversity RAG Assessment 2023	
Biodiversity and Geodiversity Officer Comments 2023	
Biodiversity and Geodiversity Guideline Comments 2023	
Biodiversity and Geodiversity RAG Assessment 2021	Amber
Biodiversity and Geodiversity Officer Comments 2021	Residential development above 25 dwellings or development with potential to cause air pollution would require consultation with Natural England. Recreational impacts on nearby SSSIs needs to be considered. Likely requirement for alternative green space provision. Boundary hedgerows and watercourse may qualify as Habitats of Principal Importance/priority habitat and/or be of high ecological value. Majority of site (arable) likely of low ecological value. Buildings and trees may support roosting bats (if suitable). Watercourse may have potential to support protected species e.g. water vole. Farmland bird populations likely to be present.
Biodiversity and Geodiversity Guideline Comments 2021	Development of the site may have a detrimental impact on a designated site, or those with a regional or local protection but the impact could be reasonably mitigated or compensated.
Policy RAG Rating 2026	Green
Policy Officer Comment 2026	The site is wholly outside of protected open space. Detrimental open space impacts are not anticipated.
Policy RAG Rating 2025	
Policy Officer Comment 2025	
Policy RAG Rating 2023	
Policy Officer Comment 2023	
Policy RAG Rating 2021	Green
Policy Officer Comments 2021	Site is not on protected open space designation. Any impact of the proposed development could be reasonably mitigated or compensated.
Historic Environment RAG Assessment 2026	
Historic Environment Comments 2026	
Historic Environment RAG Assessment 2025	

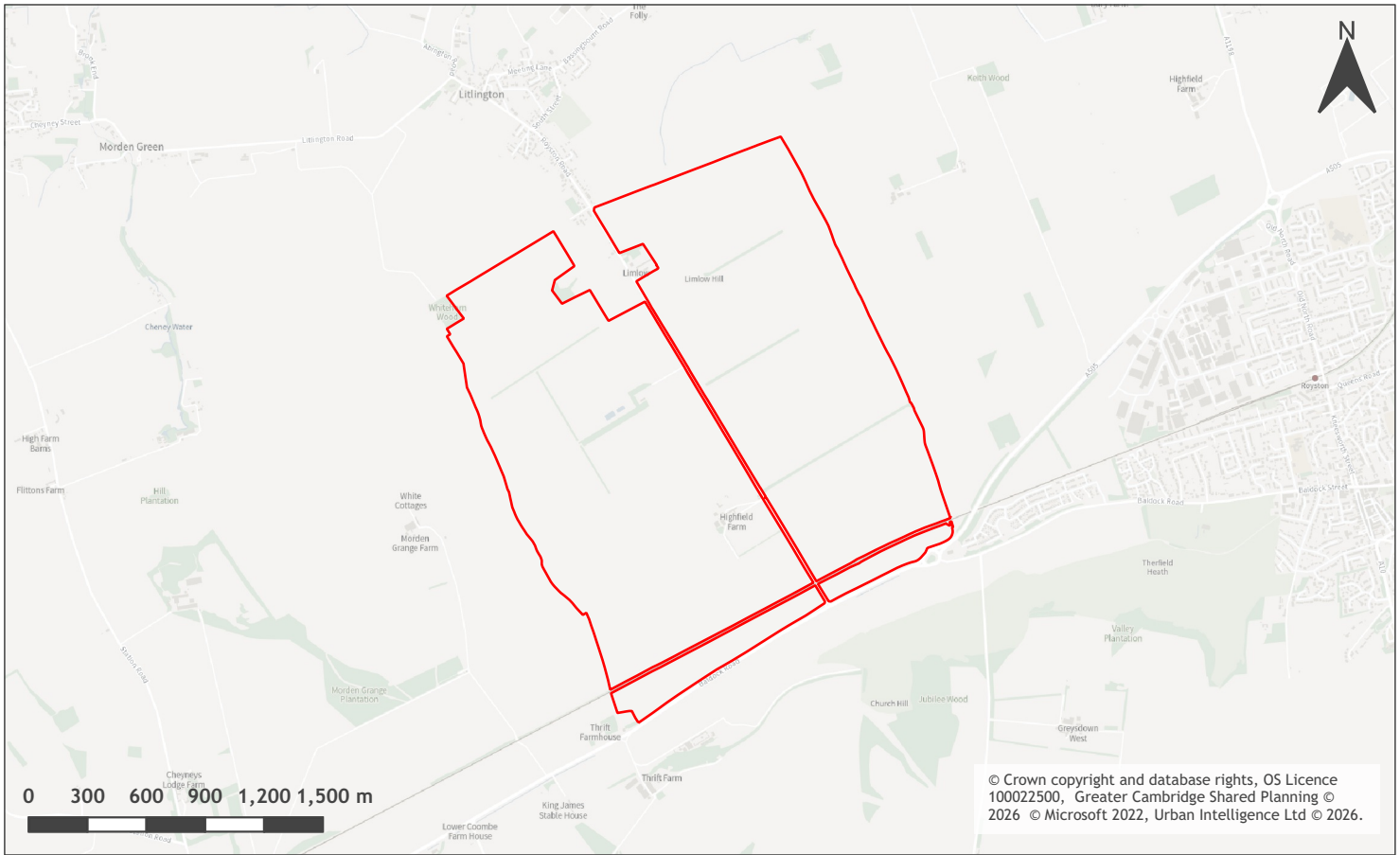
Historic Environment Comments 2025	
Historic Environment RAG Assessment 2023	
Historic Environment Comments 2023	
Historic Environment RAG Assessment 2021	Amber
Historic Environment Comments 2021	Potential impact to wider setting of heritage assets and approach and setting of Bassingbourn Conservation Area. Careful consideration required regarding impact to northern site boundary, adjacent to The Causeway. Development of the site could have a detrimental impact on a designated or non-designated heritage asset or the setting of a designated or non-designated heritage asset, but the impact could be reasonably mitigated.
Archaeology RAG Assessment 2026	
Archaeology Officer Comment 2026	
Archaeology RAG Assessment 2025	
Archaeology Officer Comment 2025	
Archaeology RAG Assessment 2023	
Archaeology Officer Comment 2023	
Archaeology RAG Assessment 2021	Amber
Archaeology Officer Comment 2021	Located in an extensive prehistoric landscape with a known Bronze Age Barrow in the area
Accessibility RAG Assessment	Amber
Accessibility Comment	Adequate accessibility to key local services, transport, and employment opportunities. Proposed development would require accompanying primary school, local centre/employment provision, and community centre.
Site Access RAG Assessment 2026	
Site Access Officer Comment 2026	
Site Access RAG Assessment 2025	
Site Access Officer Comment 2025	
Site Access RAG Assessment 2023	
Site Access Officer Comment 2023	
Site Access RAG Assessment 2021	Amber

Site Access Officer Comment 2021	The proposed site is acceptable in principle subject to detailed design.
Transport and Roads RAG Assessment 2026	
Transport and Roads Guideline Comments 2026	
Transport and Roads RAG Assessment 2025	
Transport and Roads Guideline Comments 2025	
Transport and Roads RAG Assessment 2023	
Transport and Roads Guideline Comments 2023	
Transport and Roads RAG Assessment 2021	Amber
Transport and Roads Guideline Comments 2021	Any potential impact on the functioning of trunk roads and/or local roads could be reasonably mitigated.
Noise, Vibration, Odour and Light Pollution RAG Assessment 2026	
Noise, Vibration, Odour and Light Pollution Guideline Comments 2026	
Noise, Vibration, Odour and Light Pollution RAG Assessment 2025	
Noise, Vibration, Odour and Light Pollution Guideline Comments 2025	
Noise, Vibration, Odour and Light Pollution RAG Assessment 2023	
Noise, Vibration, Odour and Light Pollution Guideline Comments 2023	
Noise, Vibration, Odour and Light Pollution RAG Assessment 2021	Amber
Noise, Vibration, Odour and Light Pollution Guideline Comments 2021	The site is capable of being developed to provide healthy internal and external environments in regard to noise / vibration/ odour/ Light Pollution after careful site layout, design and mitigation.
AQMA RAG Assessment 2026	
Air Quality Officer Comment 2026	
AQMA RAG Assessment 2025	
Air Quality Officer Comment 2025	

AQMA RAG Assessment 2023	
Air Quality Officer Comment 2023	
AQMA RAG Assessment 2021	Amber
Air Quality Officer Comment 2021	Large site and lots of residential units - potential for AQMA traffic impact without mitigation
Contaminated Land RAG Assessment 2026	
Contaminated Land Officer Comments 2026	
Contaminated Land RAG Assessment 2025	
Contaminated Land Officer Comments 2025	
Contaminated Land RAG Assessment 2023	
Contaminated Land Officer Comments 2023	
Contaminated Land RAG Assessment 2021	Amber
Contaminated Land Officer Comments 2021	Potential for historic contamination, conditions required.
Overall Suitability Score	Red
Further constraints	-
Agricultural Land Classification Grade 1 (% overlap)	0
Agricultural Land Classification Grade 2 (% overlap)	100.00
Agricultural Land Classification Grade 3 (% overlap)	0
Agricultural Land Classification Grade 4 (% overlap)	0
Agricultural Land Classification Non Agricultural (% overlap)	0
Agricultural Land Classification Urban (% overlap)	0
Source Protection Zone (% overlap)	6.38
Highways England Zones	South West
Available	-

Is the site controlled by a developer or landowner who has expressed an intention to develop?	The site was submitted by the landowner and/or site promoter who has confirmed that the site is available for development in the timescales indicated.
Are there known legal or ownership impediments to development?	No
Is there planning permission to develop the site?	No relevant recent planning history
When will the site be available for development?	0-5 Years
Available RAG	Green
Achievable	-
Is there a reasonable prospect that the site will be developed?	The land has been promoted by the landowner and or developer and is known to be available for development. The site has a low existing use value and mixed-use development is likely to be economically viable at an appropriate density.
Achievable RAG	Green
Capacity	-
Prevailing Density (weighted) (dwellings per ha)	30
Residential capacity at prevailing density	1040
Estimated employment space (m2)	27000
Estimated start date	0-5 Years
Estimated annual build-out rate (pa)	225-230
Development completion timescales (years)	11-15 Years

Land north of A505 Baldock Road, Royston



A map of Land north of A505 Baldock Road, Royston

Site information	-
Site ID	116051
HELAA Site ID	47799
Suitable Site Area (ha)	440.38
Ward/Parish	Bassingbourn
Greenfield or Previously Developed?	Greenfield and Previously Developed Land
Category of site	Dispersal: Villages / Transport Corridor
Category of settlement	Not within or adjacent to an existing settlement
Current use(s)	
Proposed development	Mixed use
Proposed employment floorspace (m2)	160000
Proposed residential capacity	4500
Suitability	-
Adopted Development Plan Policies RAG 2026	Amber

Adopted Development Plan Policies Comment 2026	Development of the site has some potential policy constraints, but these could be overcome through the planning application process.
Flood Risk RAG Assessment 2026	Amber
Flood Risk Officer Comment 2026	Flood Zones: Site is wholly within Flood Zone 1. Climate Change: Site is not within a climate-change-adjusted flood zone. Surface Water: 1% lies in a 1-in-1,000-year event. 1% lies in a 1-in-100-year event. 1% lies in a 1-in-30-year event.
Flood Risk RAG Assessment 2025	Amber
Flood Risk Officer Comment 2025	Flood zone: Wholly in Flood Zone 1; Surface water flooding: 2% lies in a 1 in 1000 year event.
Flood Risk RAG Assessment 2023	
Flood Risk Officer Comment 2023	
Flood Risk RAG Assessment 2021	Amber
Flood Risk Officer Comment 2021	The site contains areas at high, or medium risk from surface water flooding and/or the site contains some land in Flood Zones 2 and/or 3 but there is sufficient land in Flood Zone 1 to accommodate at least 5 additional dwellings or an increase of 500 square metres of employment floorspace.
Landscape RAG Assessment 2026	Red
Landscape Comment 2026	Noting the clarification on the site's boundary, the assessment rating remains red. Wide and local views are high due to low lying land and lack of intervening vegetation. Development upon this site would have a significant adverse impact upon the landscape character. It would be an encroachment into the countryside and urbanisation of the rural landscape. Even with a reduction in residential units with landscape mitigation measures the harm would still be unacceptable, adverse and appear incongruous with the local rural landscape character.
Landscape RAG Assessment 2025	Red
Landscape Comment 2025	Having considered the additional information and change in site area, the overall assessment score has not changed. The negative impacts of development on the surrounding landscape remain the same as with the larger site area due to the openness of the existing landscape, its character and its location, separate from other settlements. Development of this scale in this location would likely erode these qualities significantly and further LVIA work would be needed to determine if this can be mitigated.
Landscape RAG Assessment 2023	
Landscape Comment 2023	
Landscape RAG Assessment 2021	Red

Landscape Comment 2021	This is a large area separated into 4no. sites. Wide and local views are high due to low lying land and lack of intervening vegetation. Development upon this site would have a significant adverse impact upon the landscape character. It would be an encroachment into the countryside and urbanisation of the rural landscape. Even with a reduction in residential units with landscape mitigation measures the harm would still be unacceptable, adverse and appear incongruous with the local rural landscape character.
Biodiversity and Geodiversity RAG Assessment 2026	Red
Biodiversity and Geodiversity Officer Comments 2026	Noting the clarification on the site's boundary, the assessment rating has been changed back to red. Therfield Heath SSSI lies to south of A505. Recreational impact on SSSI would need to be considered and on-site alternative green space likely to be required. Natural England would need to be consulted on any application for the site. Site includes Royston Road Roadside Verge County Wildlife site and Therfield Heath Local Natural Reserve. Likely to be significant impact on both as a result of proposals, unless site boundary revised. Boundary hedgerows/woodland may qualify as Habitats of Principal Importance/be of high ecological value. Arable habitats likely to be of low ecological value, although may support farmland bird populations. Buildings may support roosting bats (if suitable).
Biodiversity and Geodiversity Guideline Comments 2026	Development of the site would have a detrimental impact on designated sites, or those with a regional or local protection which cannot be reasonably mitigated or compensated as appropriate.
Biodiversity and Geodiversity RAG Assessment 2025	Amber
Biodiversity and Geodiversity Officer Comments 2025	Having considered the updated information and the amendments to the site area, the site has been scored Amber. A development of the size and scale described would likely meet the criteria set out by Natural England that would raise concerns regarding impacts to statutory protected sites. This includes increases in recreational pressure on nearby statutory protected sites. The proposed development lies adjacent to and near to non-statutory designated sites and may require bespoke mitigation or compensation to remove any risk of harm.
Biodiversity and Geodiversity Guideline Comments 2025	Development of the site may have a detrimental impact on a designated site, or those with a regional or local protection, but the impact could be reasonably mitigated or compensated.
Biodiversity and Geodiversity RAG Assessment 2023	
Biodiversity and Geodiversity Officer Comments 2023	
Biodiversity and Geodiversity Guideline Comments 2023	
Biodiversity and Geodiversity RAG Assessment 2021	Red

Biodiversity and Geodiversity Officer Comments 2021	Therfield Heath SSSI lies to south of A505. Recreational impact on SSSI would need to be considered and on-site alternative green space likely to be required. Natural England would need to be consulted on any application for the site. Site includes Royston Road Roadside Verge County Wildlife site and Therfield Heath Local Natural Reserve. Likely to be significant impact on both as a result of proposals, unless site boundary revised. Boundary hedgerows/woodland may qualify as Habitats of Principal Importance/be of high ecological value. Arable habitats likely to be of low ecological value, although may support farmland bird populations. Buildings may support roosting bats (if suitable).
Biodiversity and Geodiversity Guideline Comments 2021	Development of the site would have a detrimental impact on designated sites, or those with a regional or local protection which cannot be reasonably mitigated or compensated as appropriate.
Policy RAG Rating 2026	Green
Policy Officer Comment 2026	The site is wholly outside of protected open space. Detrimental open space impacts are not anticipated.
Policy RAG Rating 2025	Amber
Policy Officer Comment 2025	Site includes protected open space designation (Semi-Natural Green Space). Development of the site may have a detrimental impact on these protected open space designations, but the impact could be reasonably mitigated or compensated. Within 50m of a Semi Natural Green Space.
Policy RAG Rating 2023	
Policy Officer Comment 2023	
Policy RAG Rating 2021	Green
Policy Officer Comments 2021	Site is not on protected open space designation. Any impact of the proposed development could be reasonably mitigated or compensated.
Historic Environment RAG Assessment 2026	Red
Historic Environment Comments 2026	Noting the clarification on the site's boundary, the assessment rating has been changed back to red. Development of the site would cause substantial harm, or severe or significant "less than substantial harm" to a designated heritage asset or the setting of a designated heritage asset that cannot be reasonably mitigated.
Historic Environment RAG Assessment 2025	Amber
Historic Environment Comments 2025	The reduced site area no longer includes the listed building but the development would still greatly impact its setting. The Litlington Conservation area and scheduled monuments would also be affected. Development of the site would have a detrimental impact on these heritage assets, but the impact could be reasonably mitigated, through layout, design and landscaping.
Historic Environment RAG Assessment 2023	
Historic Environment Comments 2023	
Historic Environment RAG Assessment 2021	Red

Historic Environment Comments 2021	Development of the site would cause substantial harm, or severe or significant "less than substantial harm" to a designated heritage asset or the setting of a designated heritage asset which cannot be reasonably mitigated.
Archaeology RAG Assessment 2026	Red
Archaeology Officer Comment 2026	Noting the clarification on the site's boundary, the assessment rating remains red. The site is located in a landscape of intensive prehistoric activity, including an extensive barrow field of Bronze Age funerary monuments. A rare Roman barrow is also located in the area. The Mile Ditches landscape boundary, of probable Iron Age origin crosses the site from south to north. The southern section of this asset is designated as a Scheduled Monument.
Archaeology RAG Assessment 2025	Red
Archaeology Officer Comment 2025	The previous assessment remains unchanged. We would advise against the allocation of this site for development.
Archaeology RAG Assessment 2023	
Archaeology Officer Comment 2023	
Archaeology RAG Assessment 2021	Red
Archaeology Officer Comment 2021	Located in a landscape of intensive prehistoric activity, including an extensive barrow field of Bronze Age funerary monuments. A rare Roman barrow is also located in the area. The Mile Ditches landscape boundary, of probable Iron Age origin crosses the site from south to north. The southern section of this asset is designated as a Scheduled Monument.
Accessibility RAG Assessment	Green
Accessibility Comment	Inadequate accessibility to key local services, transport, and employment opportunities. Proposed development would require accompanying primary school, secondary school, local centre/employment provision, community centre, health centre and district centre/superstore.
Site Access RAG Assessment 2026	Red
Site Access Officer Comment 2026	Noting the clarification on the site's boundary, the assessment rating remains red. The access link to the public highway is unsuitable to serve the number of units that are being proposed.
Site Access RAG Assessment 2025	Red
Site Access Officer Comment 2025	Based on the new information provided, assessment of the site remains unchanged as Red. Consultation with Hertfordshire County Council is required to assess the acceptability of the primary access from the A505. Infrastructure will be required outside the site boundary to encourage more sustainable transport links, and it is unclear if this can be achieved within the local available constraints. Consultation with Cambridgeshire County Council and Network Rail is also required.
Site Access RAG Assessment 2023	
Site Access Officer Comment 2023	

Site Access RAG Assessment 2021	Red
Site Access Officer Comment 2021	The access link to the public highway is unsuitable to serve the number of units that are being proposed.
Transport and Roads RAG Assessment 2026	Amber
Transport and Roads Guideline Comments 2026	Noting the clarification on the site's boundary, the assessment rating has been changed back to amber as the larger site area includes land where junction improvements needed to mitigate the impact of development could be provided, subject to consultation with the relevant highways authorities and transport bodies. Any potential impact on the functioning of trunk roads and/or local roads could be reasonably mitigated.
Transport and Roads RAG Assessment 2025	Red
Transport and Roads Guideline Comments 2025	There no public transport links or good sustainable transport links to the site. The junctions near the site will need to be improved to mitigate the impact of this site. This development would require land to be acquired by the owner of the site. The form of junction between the A505 and Royston Road required to mitigate the impact of the vehicular trips without compromising the nearby level crossing requires land outside the site. This would lead to a reliance on shifts towards non-motorised modes, which would likely be very challenging to facilitate due to land constraints.
Transport and Roads RAG Assessment 2023	
Transport and Roads Guideline Comments 2023	
Transport and Roads RAG Assessment 2021	Amber
Transport and Roads Guideline Comments 2021	Any potential impact on the functioning of trunk roads and/or local roads could be reasonably mitigated.
Noise, Vibration, Odour and Light Pollution RAG Assessment 2026	Amber
Noise, Vibration, Odour and Light Pollution Guideline Comments 2026	Noting the clarification on the site's boundary, the assessment rating remains amber. The proposed site will be affected by road traffic noise from nearby main roads but is acceptable in principle subject to appropriate detailed design considerations and mitigation.
Noise, Vibration, Odour and Light Pollution RAG Assessment 2025	Amber
Noise, Vibration, Odour and Light Pollution Guideline Comments 2025	The proposed site will be affected by road traffic noise from nearby main roads but is acceptable in principle subject to appropriate detailed design considerations and mitigation.
Noise, Vibration, Odour and Light Pollution RAG Assessment 2023	
Noise, Vibration, Odour and Light Pollution Guideline Comments 2023	

Noise, Vibration, Odour and Light Pollution RAG Assessment 2021	Amber
Noise, Vibration, Odour and Light Pollution Guideline Comments 2021	The proposed site will be affected by road traffic noise from nearby main roads but is acceptable in principle subject to appropriate detailed design considerations and mitigation.
AQMA RAG Assessment 2026	Amber
Air Quality Officer Comment 2026	Noting the clarification on the site's boundary, the assessment rating remains amber. Given the size of the site and the number of units proposed, inherent/intrinsic designed-in air quality mitigation measures may be necessary to offset impacts on designated Air Quality Management Areas (AQMA).
AQMA RAG Assessment 2025	Amber
Air Quality Officer Comment 2025	Based on the additional information provided, assessment of the site remains unchanged as Amber. Given the size of the site and the number of units proposed, inherent/intrinsic designed-in air quality mitigation measures may be necessary to offset impacts on designated Air Quality Management Areas (AQMA).
AQMA RAG Assessment 2023	
Air Quality Officer Comment 2023	
AQMA RAG Assessment 2021	Amber
Air Quality Officer Comment 2021	Large site and lots of residential units - potential for AQMA traffic impact without mitigation
Contaminated Land RAG Assessment 2026	Amber
Contaminated Land Officer Comments 2026	Noting the clarification on the site's boundary, the assessment rating remains amber. Previous agricultural land use on the site means there is the potential for historic contamination and conditions will be required.
Contaminated Land RAG Assessment 2025	Amber
Contaminated Land Officer Comments 2025	The assessment score has not changed and remains amber. Previous agricultural land use on the site means there is the potential for historic contamination and conditions will be required.
Contaminated Land RAG Assessment 2023	
Contaminated Land Officer Comments 2023	
Contaminated Land RAG Assessment 2021	Amber
Contaminated Land Officer Comments 2021	Previous agricultural land use. Potential for historic contamination, conditions required.
Overall Suitability Score	Red
Further constraints	-
Agricultural Land Classification Grade 1 (% overlap)	0

Agricultural Land Classification Grade 2 (% overlap)	50.99
Agricultural Land Classification Grade 3 (% overlap)	49.01
Agricultural Land Classification Grade 4 (% overlap)	0
Agricultural Land Classification Non Agricultural (% overlap)	0
Agricultural Land Classification Urban (% overlap)	0
Source Protection Zone (% overlap)	100.00
Highways England Zones	South West
Available	-
Is the site controlled by a developer or landowner who has expressed an intention to develop?	The site was submitted by the landowner and/or site promoter who has confirmed that the site is available for development in the timescales indicated.
Are there known legal or ownership impediments to development?	No
Is there planning permission to develop the site?	No relevant recent planning history
When will the site be available for development?	
Available RAG	Green
Achievable	-
Is there a reasonable prospect that the site will be developed?	The land has been promoted by the landowner and or developer and is known to be available for development. The site has a low existing use value and mixed-use development is likely to be economically viable at an appropriate density.
Achievable RAG	Green
Capacity	-
Prevailing Density (weighted) (dwellings per ha)	30
Residential capacity at prevailing density	6606
Estimated employment space (m2)	160000
Estimated start date	
Estimated annual build-out rate (pa)	225-230

Development completion timescales (years)	11-15 Years
---	-------------