

## Land between 103-144 Histon Road Cottenham



A map of Land between 103-144 Histon Road Cottenham

Site information	-
Site ID	115099
HELAA Site ID	200747
Suitable Site Area (ha)	1.42
Ward/Parish	Cottenham
Greenfield or Previously Developed?	Greenfield
Category of site	Dispersal: Villages
Category of settlement	Within or adjacent to minor rural centre
Current use(s)	Agricultural Land / Building
Proposed development	Residential
Proposed employment floorspace (m2)	0
Proposed residential capacity	10-30
Suitability	-
Adopted Development Plan Policies RAG 2026	Amber

Adopted Development Plan Policies Comment 2026	Development of the site has some potential policy constraints, but these could be overcome through the planning application process.
Flood Risk RAG Assessment 2026	
Flood Risk Officer Comment 2026	
Flood Risk RAG Assessment 2025	Amber
Flood Risk Officer Comment 2025	Flood zone: Wholly in Flood Zone 1; Surface water flooding: 2% lies in a 1 in 30 year event, 3% lies in a 1 in 100 year event and 15% lies in a 1 in 1000 year event
Flood Risk RAG Assessment 2023	
Flood Risk Officer Comment 2023	
Flood Risk RAG Assessment 2021	
Flood Risk Officer Comment 2021	
Landscape RAG Assessment 2026	
Landscape Comment 2026	
Landscape RAG Assessment 2025	Amber
Landscape Comment 2025	The site is within the green belt and removed from the development framework but contained by existing garden boundaries. Development could be accommodated with mitigation, if responding to the low-density context, and minimising views of intrusive development to the north-west with a robust landscape strategy.
Landscape RAG Assessment 2023	
Landscape Comment 2023	
Landscape RAG Assessment 2021	
Landscape Comment 2021	
Biodiversity and Geodiversity RAG Assessment 2026	
Biodiversity and Geodiversity Officer Comments 2026	
Biodiversity and Geodiversity Guideline Comments 2026	
Biodiversity and Geodiversity RAG Assessment 2025	Amber

Biodiversity and Geodiversity Officer Comments 2025	The proposed development is located near a non-statutory designated site and may require bespoke mitigation or compensation to remove any risk of harm. The proposed site may contain priority habitat, which will require assessment and possible compensation if removed.
Biodiversity and Geodiversity Guideline Comments 2025	Development of the site may have a detrimental impact on a designated site, or those with a regional or local protection, but the impact could be reasonably mitigated or compensated.
Biodiversity and Geodiversity RAG Assessment 2023	
Biodiversity and Geodiversity Officer Comments 2023	
Biodiversity and Geodiversity Guideline Comments 2023	
Biodiversity and Geodiversity RAG Assessment 2021	
Biodiversity and Geodiversity Officer Comments 2021	
Biodiversity and Geodiversity Guideline Comments 2021	
Policy RAG Rating 2026	
Policy Officer Comment 2026	
Policy RAG Rating 2025	Green
Policy Officer Comment 2025	Site is not on protected open space designation. Any impact of the proposed development could be reasonably mitigated or compensated. The site is wholly outside an open space designation
Policy RAG Rating 2023	
Policy Officer Comment 2023	
Policy RAG Rating 2021	
Policy Officer Comments 2021	
Historic Environment RAG Assessment 2026	
Historic Environment Comments 2026	
Historic Environment RAG Assessment 2025	Green
Historic Environment Comments 2025	Development of the site would have either a neutral or positive impact, but importantly not have a detrimental impact on any designated or non-designated heritage assets.
Historic Environment RAG Assessment 2023	
Historic Environment Comments 2023	

Historic Environment RAG Assessment 2021	
Historic Environment Comments 2021	
Archaeology RAG Assessment 2026	
Archaeology Officer Comment 2026	
Archaeology RAG Assessment 2025	Amber
Archaeology Officer Comment 2025	The site is located in a landscape of Iron Age and Roman activity. Archaeological investigations would be necessary in advance of development.
Archaeology RAG Assessment 2023	
Archaeology Officer Comment 2023	
Archaeology RAG Assessment 2021	
Archaeology Officer Comment 2021	
Accessibility RAG Assessment	Amber
Accessibility Comment	Adequate accessibility to key local services, transport, and employment opportunities.
Site Access RAG Assessment 2026	
Site Access Officer Comment 2026	
Site Access RAG Assessment 2025	Amber
Site Access Officer Comment 2025	The site has been scored as Amber. The site is acceptable in principle, subject to further detail and consultation. A significant level of infrastructure will be required outside the site boundary to encourage more sustainable transport links. It is unclear whether these sustainable transport links can be achieved within the local available constraints.
Site Access RAG Assessment 2023	
Site Access Officer Comment 2023	
Site Access RAG Assessment 2021	
Site Access Officer Comment 2021	
Transport and Roads RAG Assessment 2026	
Transport and Roads Guideline Comments 2026	
Transport and Roads RAG Assessment 2025	Green

Transport and Roads Guideline Comments 2025	This falls below the threshold for a Transport Assessment.
Transport and Roads RAG Assessment 2023	
Transport and Roads Guideline Comments 2023	
Transport and Roads RAG Assessment 2021	
Transport and Roads Guideline Comments 2021	
Noise, Vibration, Odour and Light Pollution RAG Assessment 2026	
Noise, Vibration, Odour and Light Pollution Guideline Comments 2026	
Noise, Vibration, Odour and Light Pollution RAG Assessment 2025	Amber
Noise, Vibration, Odour and Light Pollution Guideline Comments 2025	The site is capable of being developed to provide healthy internal and external environments in regard to noise / vibration/ odour/ Light Pollution after careful site layout, design and mitigation.
Noise, Vibration, Odour and Light Pollution RAG Assessment 2023	
Noise, Vibration, Odour and Light Pollution Guideline Comments 2023	
Noise, Vibration, Odour and Light Pollution RAG Assessment 2021	
Noise, Vibration, Odour and Light Pollution Guideline Comments 2021	
AQMA RAG Assessment 2026	
Air Quality Officer Comment 2026	
AQMA RAG Assessment 2025	Green
Air Quality Officer Comment 2025	The site has been scored as Green. The site does not lie within an Air Quality Management Area (AQMA) and therefore will have minimal traffic impact on designated AQMAs.
AQMA RAG Assessment 2023	
Air Quality Officer Comment 2023	
AQMA RAG Assessment 2021	
Air Quality Officer Comment 2021	

Contaminated Land RAG Assessment 2026	
Contaminated Land Officer Comments 2026	
Contaminated Land RAG Assessment 2025	Amber
Contaminated Land Officer Comments 2025	Potential for historic contamination, conditions required.
Contaminated Land RAG Assessment 2023	
Contaminated Land Officer Comments 2023	
Contaminated Land RAG Assessment 2021	
Contaminated Land Officer Comments 2021	
<b>Overall Suitability Score</b>	<b>Amber</b>
Further constraints	-
Agricultural Land Classification Grade 1 (% overlap)	100.00
Agricultural Land Classification Grade 2 (% overlap)	0
Agricultural Land Classification Grade 3 (% overlap)	0
Agricultural Land Classification Grade 4 (% overlap)	0
Agricultural Land Classification Non Agricultural (% overlap)	0
Agricultural Land Classification Urban (% overlap)	0
Source Protection Zone (% overlap)	0
Highways England Zones	A14 CNB
Available	-
Is the site controlled by a developer or landowner who has expressed an intention to develop?	The site was submitted by the landowner and/or site promoter who has confirmed that the site is available for development in the timescales indicated.
Are there known legal or ownership impediments to development?	No
Is there planning permission to develop the site?	No relevant recent planning history

When will the site be available for development?	0 to 5 years
<b>Available RAG</b>	<b>Green</b>
Achievable	-
Is there a reasonable prospect that the site will be developed?	The land has been promoted by the landowner and or developer and is known to be available for development. The site has a low existing use value and development is likely to be economically viable
<b>Achievable RAG</b>	<b>Green</b>
Capacity	-
Prevailing Density (weighted) (dwellings per ha)	30
Residential capacity at prevailing density	38
Estimated employment space (m2)	0
Estimated start date	0-5 Years
Estimated annual build-out rate (pa)	40-75
Development completion timescales (years)	0-5 Years

## Land at Beach Road, Cottenham, Cambridgeshire, CB24 8XW



A map of Land at Beach Road, Cottenham, Cambridgeshire, CB24 8XW

Site information	-
Site ID	115161
HELAA Site ID	51530
Suitable Site Area (ha)	2.23
Ward/Parish	Cottenham
Greenfield or Previously Developed?	Greenfield
Category of site	Dispersal: Villages
Category of settlement	Within or adjacent to Rural Centre
Current use(s)	Agricultural Land / Building
Proposed development	Residential
Proposed employment floorspace (m <sup>2</sup> )	0
Proposed residential capacity	300
Suitability	-
Adopted Development Plan Policies RAG 2026	Amber

Adopted Development Plan Policies Comment 2026	Development of the site has some potential policy constraints, but these could be overcome through the planning application process.
Flood Risk RAG Assessment 2026	Amber
Flood Risk Officer Comment 2026	Flood Zones: Site is wholly within Flood Zone 1.  Climate Change: Site is not within a climate-change-adjusted flood zone.  Surface Water: 19% lies in a 1-in-1,000-year event. 3% lies in a 1-in-100-year event. 1% lies in a 1-in-30-year event.
Flood Risk RAG Assessment 2025	
Flood Risk Officer Comment 2025	
Flood Risk RAG Assessment 2023	
Flood Risk Officer Comment 2023	
Flood Risk RAG Assessment 2021	Amber
Flood Risk Officer Comment 2021	The site is within Flood Zone 1, but has areas at high, or medium risk from surface water flooding. Sites could contain some land in Flood Zones 2 and 3 provided there is sufficient land in Flood Zone 1 to accommodate at least 5 dwellings or 500 square metres of employment floorspace.
Landscape RAG Assessment 2026	
Landscape Comment 2026	
Landscape RAG Assessment 2025	
Landscape Comment 2025	
Landscape RAG Assessment 2023	
Landscape Comment 2023	
Landscape RAG Assessment 2021	Red
Landscape Comment 2021	The site is outside and abutting the settlement framework. Development upon this site would have a significant adverse impact upon the landscape character and the village edge views as outlined within the Neighbourhood Development Plan. Residential units would be incongruous, not reflect the existing settlement pattern, impact the valued village edge views and an encroachment into the landscape. Even with a significant reduction in residential units landscape mitigation is unlikely to reduce adverse impacts and the measures themselves would appear inconsistent with the surrounding landscape character.
Biodiversity and Geodiversity RAG Assessment 2026	

Biodiversity and Geodiversity Officer Comments 2026	
Biodiversity and Geodiversity Guideline Comments 2026	
Biodiversity and Geodiversity RAG Assessment 2025	
Biodiversity and Geodiversity Officer Comments 2025	
Biodiversity and Geodiversity Guideline Comments 2025	
Biodiversity and Geodiversity RAG Assessment 2023	
Biodiversity and Geodiversity Officer Comments 2023	
Biodiversity and Geodiversity Guideline Comments 2023	
Biodiversity and Geodiversity RAG Assessment 2021	Amber
Biodiversity and Geodiversity Officer Comments 2021	Discharge to surface or ground water of more than 20m <sup>3</sup> /day would require consultation with Natural England. Mature trees, orchard/woodland, watercourses/drains and boundary hedgerows may qualify as Habitats of Principal Importance/be of high ecological value. Grassland quality will need to be assessed. Arable habitats may be of low ecological importance and may support farmland bird populations. Buildings may support roosting bats (if suitable). Watercourses may support protected species such as water vole. Applications may find provision of a 10% net gain in biodiversity difficult within their red line boundaries and may need to find off-site compensation to comply with up-coming National legislation and developing local policies, although a small number of units may be accommodated in less ecologically valuable habitats.
Biodiversity and Geodiversity Guideline Comments 2021	Development of the site may have a detrimental impact on a designated site, or those with a regional or local protection but the impact could be reasonably mitigated or compensated.
Policy RAG Rating 2026	Amber
Policy Officer Comment 2026	The site is within 50m of a protected open space designation or partially overlaps with protected open space. Development of the site may have a detrimental impact on the peripheral open space designations, but the impact could be reasonably mitigated or compensated.
Policy RAG Rating 2025	
Policy Officer Comment 2025	
Policy RAG Rating 2023	

Policy Officer Comment 2023	
Policy RAG Rating 2021	Green
Policy Officer Comments 2021	Site is not on a protected open space designation, however there are some protected open space designations on periphery of the site. Development of the site may have a detrimental impact on the peripheral open space designation, but the impact could be reasonably mitigated or compensated.
Historic Environment RAG Assessment 2026	
Historic Environment Comments 2026	
Historic Environment RAG Assessment 2025	
Historic Environment Comments 2025	
Historic Environment RAG Assessment 2023	
Historic Environment Comments 2023	
Historic Environment RAG Assessment 2021	Amber
Historic Environment Comments 2021	The Conservation Area boundary is to the north of the site and any development will need to be appropriate in design, scale and massing to ensure the setting of the Conservation Area is not detrimentally affected.
Archaeology RAG Assessment 2026	
Archaeology Officer Comment 2026	
Archaeology RAG Assessment 2025	
Archaeology Officer Comment 2025	
Archaeology RAG Assessment 2023	
Archaeology Officer Comment 2023	
Archaeology RAG Assessment 2021	Amber
Archaeology Officer Comment 2021	Located within the extent of the Saxon and medieval extent of the village.
Accessibility RAG Assessment	Amber
Accessibility Comment	Adequate accessibility to key local services, transport, and employment opportunities.
Site Access RAG Assessment 2026	
Site Access Officer Comment 2026	

Site Access RAG Assessment 2025	
Site Access Officer Comment 2025	
Site Access RAG Assessment 2023	
Site Access Officer Comment 2023	
Site Access RAG Assessment 2021	Amber
Site Access Officer Comment 2021	The proposed site is acceptable in principle subject to detailed design.
Transport and Roads RAG Assessment 2026	
Transport and Roads Guideline Comments 2026	
Transport and Roads RAG Assessment 2025	
Transport and Roads Guideline Comments 2025	
Transport and Roads RAG Assessment 2023	
Transport and Roads Guideline Comments 2023	
Transport and Roads RAG Assessment 2021	Green
Transport and Roads Guideline Comments 2021	Development of the site will not have a detrimental impact on the functioning of trunk roads and/or local roads.
Noise, Vibration, Odour and Light Pollution RAG Assessment 2026	
Noise, Vibration, Odour and Light Pollution Guideline Comments 2026	
Noise, Vibration, Odour and Light Pollution RAG Assessment 2025	
Noise, Vibration, Odour and Light Pollution Guideline Comments 2025	
Noise, Vibration, Odour and Light Pollution RAG Assessment 2023	
Noise, Vibration, Odour and Light Pollution Guideline Comments 2023	
Noise, Vibration, Odour and Light Pollution RAG Assessment 2021	Amber

Noise, Vibration, Odour and Light Pollution Guideline Comments 2021	The proposed site will be affected by road traffic noise from nearby main roads but is acceptable in principle subject to appropriate detailed design considerations and mitigation.
AQMA RAG Assessment 2026	
Air Quality Officer Comment 2026	
AQMA RAG Assessment 2025	
Air Quality Officer Comment 2025	
AQMA RAG Assessment 2023	
Air Quality Officer Comment 2023	
AQMA RAG Assessment 2021	Amber
Air Quality Officer Comment 2021	Reasonably large site and lots of residential units - potential for AQMA traffic impact without mitigation.
Contaminated Land RAG Assessment 2026	
Contaminated Land Officer Comments 2026	
Contaminated Land RAG Assessment 2025	
Contaminated Land Officer Comments 2025	
Contaminated Land RAG Assessment 2023	
Contaminated Land Officer Comments 2023	
Contaminated Land RAG Assessment 2021	Amber
Contaminated Land Officer Comments 2021	Previous agricultural land use. Potential for historic contamination, conditions required.
<b>Overall Suitability Score</b>	<b>Red</b>
Further constraints	-
Agricultural Land Classification Grade 1 (% overlap)	0
Agricultural Land Classification Grade 2 (% overlap)	0
Agricultural Land Classification Grade 3 (% overlap)	0
Agricultural Land Classification Grade 4 (% overlap)	0

Agricultural Land Classification Non Agricultural (% overlap)	0
Agricultural Land Classification Urban (% overlap)	100.00
Source Protection Zone (% overlap)	0
Highways England Zones	A14 CNB
Available	-
Is the site controlled by a developer or landowner who has expressed an intention to develop?	The site was submitted by the landowner and/or site promoter who has confirmed that the site is available for development in the timescales indicated.
Are there known legal or ownership impediments to development?	No
Is there planning permission to develop the site?	No relevant recent planning history
When will the site be available for development?	0 to 5 years
<b>Available RAG</b>	<b>Green</b>
Achievable	-
Is there a reasonable prospect that the site will be developed?	The land has been promoted by the landowner and or developer and is known to be available for development. The site has a low existing use value and development is likely to be economically viable
<b>Achievable RAG</b>	<b>Green</b>
Capacity	-
Prevailing Density (weighted) (dwellings per ha)	30
Residential capacity at prevailing density	54
Estimated employment space (m2)	
Estimated start date	0-5 Years
Estimated annual build-out rate (pa)	50
Development completion timescales (years)	6-10 Years

## Land Between 135 and 149, Histon Road, Cottenham



A map of Land Between 135 and 149, Histon Road, Cottenham

Site information	-
Site ID	115425
HELAA Site ID	40122
Suitable Site Area (ha)	1.35
Ward/Parish	Cottenham
Greenfield or Previously Developed?	Greenfield
Category of site	Dispersal: Villages
Category of settlement	Not within or adjacent to an existing settlement
Current use(s)	
Proposed development	Residential
Proposed employment floorspace (m <sup>2</sup> )	0
Proposed residential capacity	20-40
Suitability	-
Adopted Development Plan Policies RAG 2026	Amber

Adopted Development Plan Policies Comment 2026	Development of the site has some potential policy constraints, but these could be overcome through the planning application process.
Flood Risk RAG Assessment 2026	
Flood Risk Officer Comment 2026	
Flood Risk RAG Assessment 2025	Amber
Flood Risk Officer Comment 2025	Flood Zone: Partly in Flood Zone 3 (1%). Surface Water Flooding: 2% lies in a 1 in 100 year event. 2% lies in a 1 in 1000 year event
Flood Risk RAG Assessment 2023	
Flood Risk Officer Comment 2023	
Flood Risk RAG Assessment 2021	Amber
Flood Risk Officer Comment 2021	The site is within flood zones 3a or 3b.
Landscape RAG Assessment 2026	
Landscape Comment 2026	
Landscape RAG Assessment 2025	
Landscape Comment 2025	
Landscape RAG Assessment 2023	
Landscape Comment 2023	
Landscape RAG Assessment 2021	Red
Landscape Comment 2021	The site is not suitable due to its separation from the village. This is a sensitive boundary, separating the new settlement from the existing Caldecote village. This would take the Major Development Site closer to the northern edge of Highfields Caldecote reducing separation to under 100m.
Biodiversity and Geodiversity RAG Assessment 2026	
Biodiversity and Geodiversity Officer Comments 2026	
Biodiversity and Geodiversity Guideline Comments 2026	
Biodiversity and Geodiversity RAG Assessment 2025	
Biodiversity and Geodiversity Officer Comments 2025	

Biodiversity and Geodiversity Guideline Comments 2025	
Biodiversity and Geodiversity RAG Assessment 2023	
Biodiversity and Geodiversity Officer Comments 2023	
Biodiversity and Geodiversity Guideline Comments 2023	
Biodiversity and Geodiversity RAG Assessment 2021	Green
Biodiversity and Geodiversity Officer Comments 2021	Application unlikely to require Natural England consultation. There are no apparent priority habitats within the site; however, there are grasslands, hedges and wooded boundaries on site that are likely to have ecological value.
Biodiversity and Geodiversity Guideline Comments 2021	Development of the site would not have a detrimental impact on any designated site, or those with a regional or local protection.
Policy RAG Rating 2026	
Policy Officer Comment 2026	
Policy RAG Rating 2025	
Policy Officer Comment 2025	
Policy RAG Rating 2023	
Policy Officer Comment 2023	
Policy RAG Rating 2021	Green
Policy Officer Comments 2021	Site is not on protected open space designation. Any impact of the proposed development could be reasonably mitigated or compensated.
Historic Environment RAG Assessment 2026	
Historic Environment Comments 2026	
Historic Environment RAG Assessment 2025	
Historic Environment Comments 2025	
Historic Environment RAG Assessment 2023	
Historic Environment Comments 2023	
Historic Environment RAG Assessment 2021	Amber

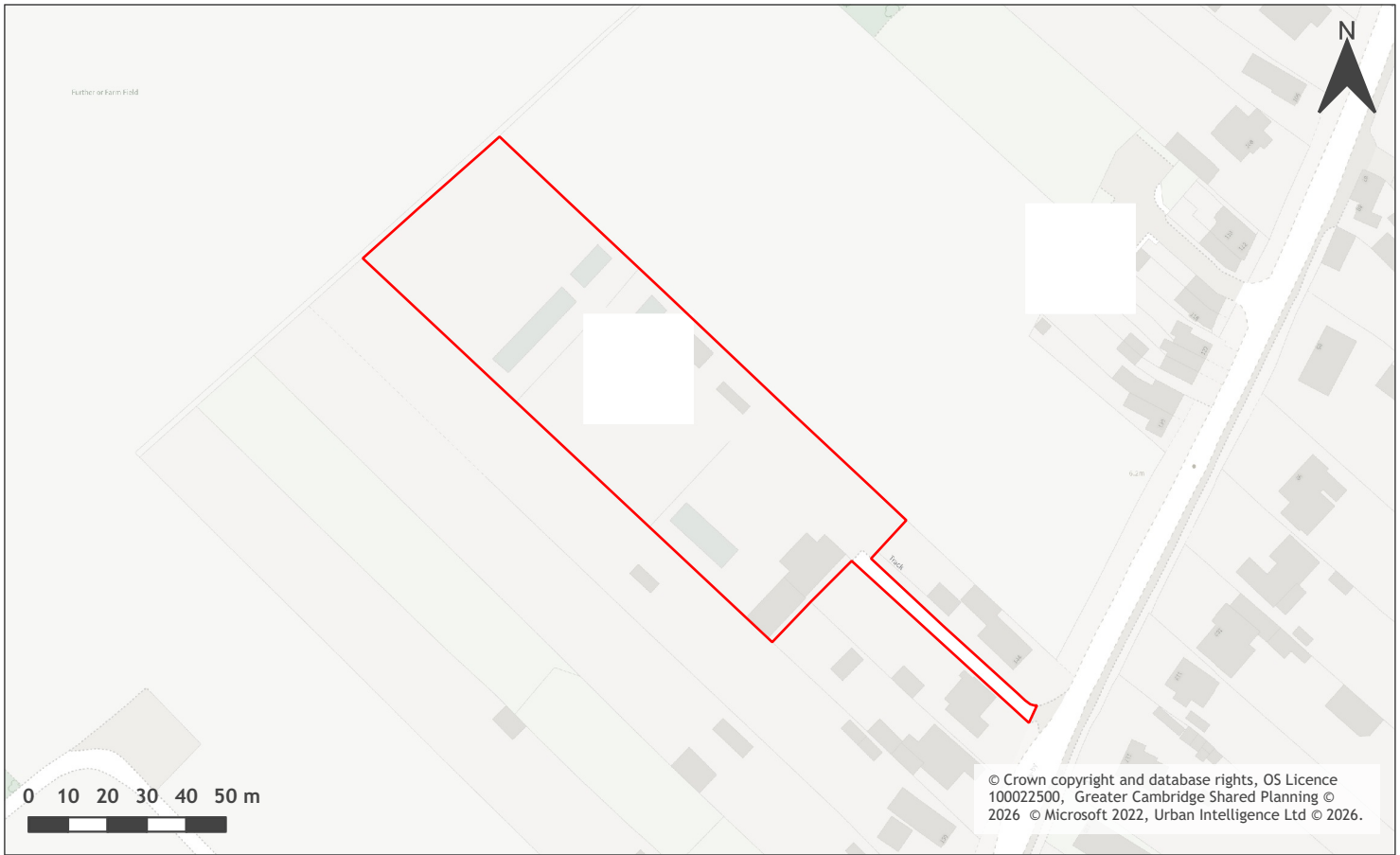
Historic Environment Comments 2021	Development of the site could have a detrimental impact on a designated or non-designated heritage asset or the setting of a designated or non-designated heritage asset, but the impact could be reasonably mitigated.
Archaeology RAG Assessment 2026	
Archaeology Officer Comment 2026	
Archaeology RAG Assessment 2025	
Archaeology Officer Comment 2025	
Archaeology RAG Assessment 2023	
Archaeology Officer Comment 2023	
Archaeology RAG Assessment 2021	Amber
Archaeology Officer Comment 2021	Located in a landscape of extensive prehistoric and Roman archaeology
Accessibility RAG Assessment	Amber
Accessibility Comment	Adequate accessibility to key local services, transport, and employment opportunities.
Site Access RAG Assessment 2026	
Site Access Officer Comment 2026	
Site Access RAG Assessment 2025	
Site Access Officer Comment 2025	
Site Access RAG Assessment 2023	
Site Access Officer Comment 2023	
Site Access RAG Assessment 2021	Amber
Site Access Officer Comment 2021	The proposed site is acceptable in principle subject to detailed design.
Transport and Roads RAG Assessment 2026	
Transport and Roads Guideline Comments 2026	
Transport and Roads RAG Assessment 2025	
Transport and Roads Guideline Comments 2025	
Transport and Roads RAG Assessment 2023	

Transport and Roads Guideline Comments 2023	
Transport and Roads RAG Assessment 2021	Amber
Transport and Roads Guideline Comments 2021	Any potential impact on the functioning of trunk roads and/or local roads could be reasonably mitigated.
Noise, Vibration, Odour and Light Pollution RAG Assessment 2026	
Noise, Vibration, Odour and Light Pollution Guideline Comments 2026	
Noise, Vibration, Odour and Light Pollution RAG Assessment 2025	
Noise, Vibration, Odour and Light Pollution Guideline Comments 2025	
Noise, Vibration, Odour and Light Pollution RAG Assessment 2023	
Noise, Vibration, Odour and Light Pollution Guideline Comments 2023	
Noise, Vibration, Odour and Light Pollution RAG Assessment 2021	Amber
Noise, Vibration, Odour and Light Pollution Guideline Comments 2021	The site is capable of being developed to provide healthy internal and external environments in regard to noise / vibration/ odour/ Light Pollution after careful site layout, design and mitigation.
AQMA RAG Assessment 2026	
Air Quality Officer Comment 2026	
AQMA RAG Assessment 2025	
Air Quality Officer Comment 2025	
AQMA RAG Assessment 2023	
Air Quality Officer Comment 2023	
AQMA RAG Assessment 2021	Green
Air Quality Officer Comment 2021	Site does not lie within an AQMA. Minimal traffic impact on AQMA.
Contaminated Land RAG Assessment 2026	
Contaminated Land Officer Comments 2026	

Contaminated Land RAG Assessment 2025	
Contaminated Land Officer Comments 2025	
Contaminated Land RAG Assessment 2023	
Contaminated Land Officer Comments 2023	
Contaminated Land RAG Assessment 2021	Amber
Contaminated Land Officer Comments 2021	Potential for historic contamination, conditions required.
<b>Overall Suitability Score</b>	<b>Red</b>
Further constraints	-
Agricultural Land Classification Grade 1 (% overlap)	100.00
Agricultural Land Classification Grade 2 (% overlap)	0
Agricultural Land Classification Grade 3 (% overlap)	0
Agricultural Land Classification Grade 4 (% overlap)	0
Agricultural Land Classification Non Agricultural (% overlap)	0
Agricultural Land Classification Urban (% overlap)	0
Source Protection Zone (% overlap)	0
Highways England Zones	A14 CNB
Available	-
Is the site controlled by a developer or landowner who has expressed an intention to develop?	The site was submitted by the landowner and/or site promoter who has confirmed that the site is available for development in the timescales indicated.
Are there known legal or ownership impediments to development?	No
Is there planning permission to develop the site?	No relevant recent planning history
When will the site be available for development?	0-5 Years
<b>Available RAG</b>	<b>Green</b>
Achievable	-

Is there a reasonable prospect that the site will be developed?	The land has been promoted by the landowner and or developer and is known to be available for development. The site has a low existing use value and residential development is likely to be economically viable at an appropriate density.
<b>Achievable RAG</b>	<b>Green</b>
Capacity	-
Prevailing Density (weighted) (dwellings per ha)	30
Residential capacity at prevailing density	37
Estimated employment space (m2)	
Estimated start date	0-5 Years
Estimated annual build-out rate (pa)	40-75
Development completion timescales (years)	0-5 Years

## Land between 144-146 Histon Road, Cottenham



A map of Land between 144-146 Histon Road, Cottenham

Site information	-
Site ID	115436
HELAA Site ID	40034
Suitable Site Area (ha)	0.67
Ward/Parish	Cottenham
Greenfield or Previously Developed?	Previously Developed Land
Category of site	Dispersal: Villages
Category of settlement	Not within or adjacent to an existing settlement
Current use(s)	
Proposed development	Residential
Proposed employment floorspace (m <sup>2</sup> )	0
Proposed residential capacity	6
Suitability	-
Adopted Development Plan Policies RAG 2026	Amber

Adopted Development Plan Policies Comment 2026	Development of the site has some potential policy constraints, but these could be overcome through the planning application process.
Flood Risk RAG Assessment 2026	
Flood Risk Officer Comment 2026	
Flood Risk RAG Assessment 2025	Amber
Flood Risk Officer Comment 2025	Flood Zone: Wholly in Flood Zone 1. Surface Water Flooding: 15% lies in a 1 in 1000 year event
Flood Risk RAG Assessment 2023	
Flood Risk Officer Comment 2023	
Flood Risk RAG Assessment 2021	Green
Flood Risk Officer Comment 2021	The site is at low risk of flooding (within flood zone 1) and no risk from surface water flooding
Landscape RAG Assessment 2026	
Landscape Comment 2026	
Landscape RAG Assessment 2025	
Landscape Comment 2025	
Landscape RAG Assessment 2023	
Landscape Comment 2023	
Landscape RAG Assessment 2021	Red
Landscape Comment 2021	The site is currently highly visible from areas along both Oakington and Histon roads. Most significantly because of the presence of the Leylandii and their heights which allow you to pick out the site from afar. The nursery with greenhouses and storage areas is largely screened because of this. However, the linear form of development that would be created by this back land development would not be in keeping with this part of the village.
Biodiversity and Geodiversity RAG Assessment 2026	
Biodiversity and Geodiversity Officer Comments 2026	
Biodiversity and Geodiversity Guideline Comments 2026	
Biodiversity and Geodiversity RAG Assessment 2025	

Biodiversity and Geodiversity Officer Comments 2025	
Biodiversity and Geodiversity Guideline Comments 2025	
Biodiversity and Geodiversity RAG Assessment 2023	
Biodiversity and Geodiversity Officer Comments 2023	
Biodiversity and Geodiversity Guideline Comments 2023	
Biodiversity and Geodiversity RAG Assessment 2021	Green
Biodiversity and Geodiversity Officer Comments 2021	Application unlikely to require Natural England Consultation. There are no apparent priority habitats within the site; however, there are, grasslands, hedges, and wooded boundaries on site that are likely to have ecological value. Applications may find provision of a 10% net gain in biodiversity difficult within their red line boundaries and may need to find off-site compensation to comply with up-coming National legislation and developing local policies.
Biodiversity and Geodiversity Guideline Comments 2021	Development of the site would not have a detrimental impact on any designated site, or those with a regional or local protection.
Policy RAG Rating 2026	
Policy Officer Comment 2026	
Policy RAG Rating 2025	
Policy Officer Comment 2025	
Policy RAG Rating 2023	
Policy Officer Comment 2023	
Policy RAG Rating 2021	Green
Policy Officer Comments 2021	Site is not on protected open space designation. Any impact of the proposed development could be reasonably mitigated or compensated.
Historic Environment RAG Assessment 2026	
Historic Environment Comments 2026	
Historic Environment RAG Assessment 2025	
Historic Environment Comments 2025	
Historic Environment RAG Assessment 2023	

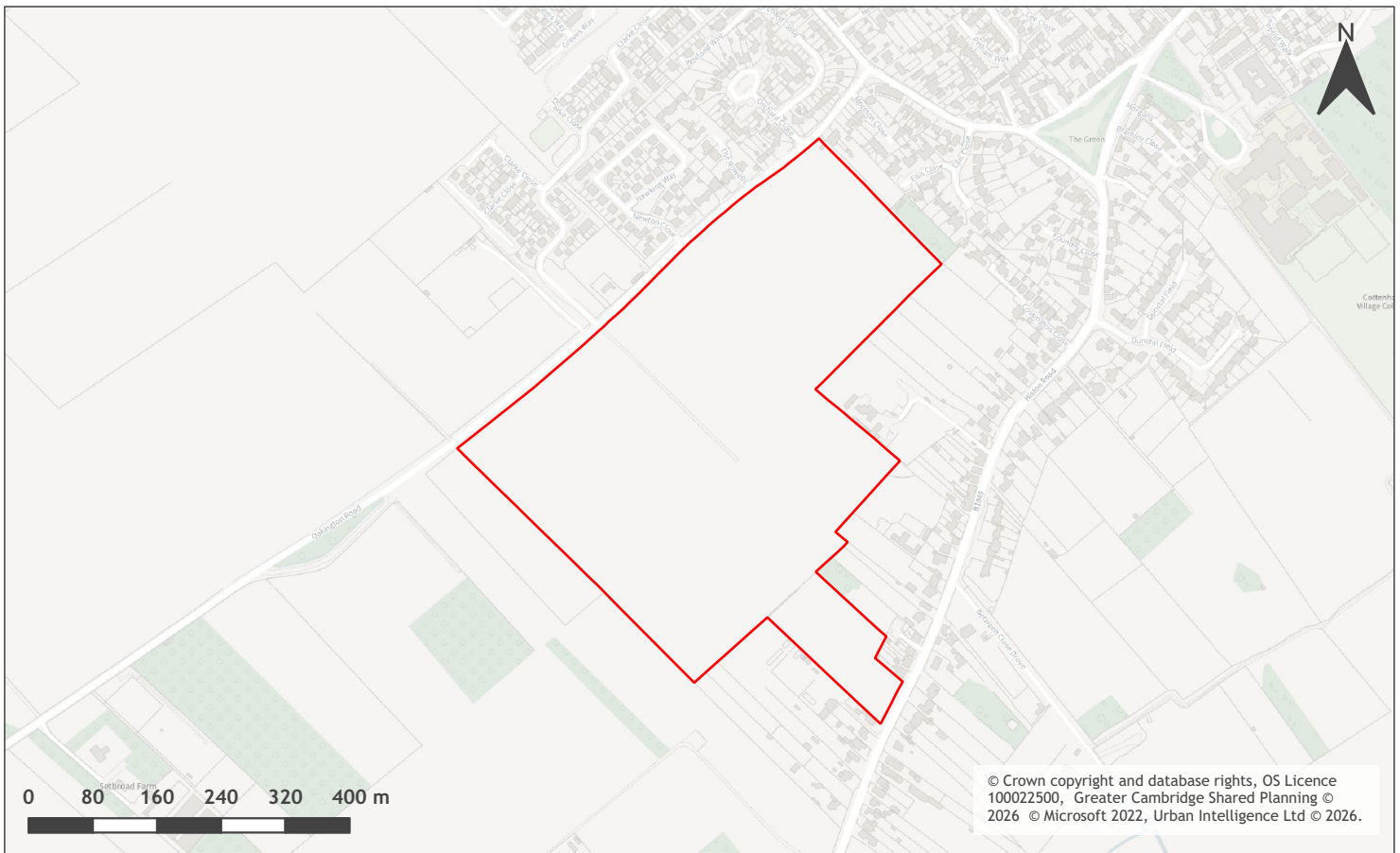
Historic Environment Comments 2023	
Historic Environment RAG Assessment 2021	Green
Historic Environment Comments 2021	Development of the site would have either a neutral or positive impact, but importantly not have a detrimental impact on any designated or non-designated heritage assets.
Archaeology RAG Assessment 2026	
Archaeology Officer Comment 2026	
Archaeology RAG Assessment 2025	
Archaeology Officer Comment 2025	
Archaeology RAG Assessment 2023	
Archaeology Officer Comment 2023	
Archaeology RAG Assessment 2021	Green
Archaeology Officer Comment 2021	Previous development on the site is likely to have severely impacted
Accessibility RAG Assessment	Amber
Accessibility Comment	Adequate accessibility to key local services, transport, and employment opportunities.
Site Access RAG Assessment 2026	
Site Access Officer Comment 2026	
Site Access RAG Assessment 2025	
Site Access Officer Comment 2025	
Site Access RAG Assessment 2023	
Site Access Officer Comment 2023	
Site Access RAG Assessment 2021	Red
Site Access Officer Comment 2021	The access link to the public highway is unsuitable to serve the number of units that are being proposed.
Transport and Roads RAG Assessment 2026	
Transport and Roads Guideline Comments 2026	
Transport and Roads RAG Assessment 2025	
Transport and Roads Guideline Comments 2025	

Transport and Roads RAG Assessment 2023	
Transport and Roads Guideline Comments 2023	
Transport and Roads RAG Assessment 2021	Green
Transport and Roads Guideline Comments 2021	Development of the site will not have a detrimental impact on the functioning of trunk roads and/or local roads.
Noise, Vibration, Odour and Light Pollution RAG Assessment 2026	
Noise, Vibration, Odour and Light Pollution Guideline Comments 2026	
Noise, Vibration, Odour and Light Pollution RAG Assessment 2025	
Noise, Vibration, Odour and Light Pollution Guideline Comments 2025	
Noise, Vibration, Odour and Light Pollution RAG Assessment 2023	
Noise, Vibration, Odour and Light Pollution Guideline Comments 2023	
Noise, Vibration, Odour and Light Pollution RAG Assessment 2021	Amber
Noise, Vibration, Odour and Light Pollution Guideline Comments 2021	The proposed site will be affected by road traffic noise from nearby main roads but is acceptable in principle subject to appropriate detailed design considerations and mitigation.
AQMA RAG Assessment 2026	
Air Quality Officer Comment 2026	
AQMA RAG Assessment 2025	
Air Quality Officer Comment 2025	
AQMA RAG Assessment 2023	
Air Quality Officer Comment 2023	
AQMA RAG Assessment 2021	Green
Air Quality Officer Comment 2021	Site does not lie within an AQMA. Minimal traffic impact on AQMA.
Contaminated Land RAG Assessment 2026	

Contaminated Land Officer Comments 2026	
Contaminated Land RAG Assessment 2025	
Contaminated Land Officer Comments 2025	
Contaminated Land RAG Assessment 2023	
Contaminated Land Officer Comments 2023	
Contaminated Land RAG Assessment 2021	Amber
Contaminated Land Officer Comments 2021	Previous agricultural buildings and land use. Potential for historic contamination, conditions required.
<b>Overall Suitability Score</b>	<b>Red</b>
Further constraints	-
Agricultural Land Classification Grade 1 (% overlap)	100.00
Agricultural Land Classification Grade 2 (% overlap)	0
Agricultural Land Classification Grade 3 (% overlap)	0
Agricultural Land Classification Grade 4 (% overlap)	0
Agricultural Land Classification Non Agricultural (% overlap)	0
Agricultural Land Classification Urban (% overlap)	0
Source Protection Zone (% overlap)	0
Highways England Zones	A14 CNB
Available	-
Is the site controlled by a developer or landowner who has expressed an intention to develop?	The site was submitted by the landowner and/or site promoter who has confirmed that the site is available for development in the timescales indicated.
Are there known legal or ownership impediments to development?	No
Is there planning permission to develop the site?	No, Appeal dismissed
When will the site be available for development?	0-5 Years

<b>Available RAG</b>	<b>Green</b>
Achievable	-
Is there a reasonable prospect that the site will be developed?	The land has been promoted by the landowner and or developer and is known to be available for development. The site has a low existing use value and residential development is likely to be economically viable at an appropriate density.
<b>Achievable RAG</b>	<b>Green</b>
Capacity	-
Prevailing Density (weighted) (dwellings per ha)	30
Residential capacity at prevailing density	19
Estimated employment space (m2)	
Estimated start date	0-5 Years
Estimated annual build-out rate (pa)	40-75
Development completion timescales (years)	0-5 Years

## Histon Road, Cottenham



A map of Histon Road, Cottenham

Site information	-
Site ID	115437
HELAA Site ID	40237
Suitable Site Area (ha)	21.29
Ward/Parish	Cottenham
Greenfield or Previously Developed?	Greenfield
Category of site	Dispersal: Villages
Category of settlement	Within or adjacent to Rural Centre
Current use(s)	
Proposed development	Residential
Proposed employment floorspace (m <sup>2</sup> )	0
Proposed residential capacity	250
Suitability	-
Adopted Development Plan Policies RAG 2026	Amber

Adopted Development Plan Policies Comment 2026	Development of the site has some potential policy constraints, but these could be overcome through the planning application process.
Flood Risk RAG Assessment 2026	Amber
Flood Risk Officer Comment 2026	Flood Zones: Site is wholly within Flood Zone 1.  Climate Change: Site is not within a climate-change-adjusted flood zone.  Surface Water: 3% lies in a 1-in-1,000-year event. 1% lies in a 1-in-100-year event. 1% lies in a 1-in-30-year event.
Flood Risk RAG Assessment 2025	Amber
Flood Risk Officer Comment 2025	Flood Zone: Wholly in Flood Zone 1. Surface Water Flooding: 1% lies in a 1 in 30 year event. 1% lies in a 1 in 100 year event. 3% lies in a 1 in 1000 year event
Flood Risk RAG Assessment 2023	
Flood Risk Officer Comment 2023	
Flood Risk RAG Assessment 2021	Amber
Flood Risk Officer Comment 2021	The site is within flood zone 2 (taking into account climate change) and/or is within an area at high, medium or low risk from surface water flooding.
Landscape RAG Assessment 2026	
Landscape Comment 2026	
Landscape RAG Assessment 2025	
Landscape Comment 2025	
Landscape RAG Assessment 2023	
Landscape Comment 2023	
Landscape RAG Assessment 2021	Red
Landscape Comment 2021	This very large site effectively fills a considerable gap between Oakington Road and Histon Road. The key western boundary is currently very open and allows long views towards the village and its dense edge of trees which allow filtered views of rooftops and trees. Development on this site would unalterably change the character of Cottenham, particularly on approach from the west.
Biodiversity and Geodiversity RAG Assessment 2026	
Biodiversity and Geodiversity Officer Comments 2026	
Biodiversity and Geodiversity Guideline Comments 2026	

Biodiversity and Geodiversity RAG Assessment 2025	
Biodiversity and Geodiversity Officer Comments 2025	
Biodiversity and Geodiversity Guideline Comments 2025	
Biodiversity and Geodiversity RAG Assessment 2023	
Biodiversity and Geodiversity Officer Comments 2023	
Biodiversity and Geodiversity Guideline Comments 2023	
Biodiversity and Geodiversity RAG Assessment 2021	Amber
Biodiversity and Geodiversity Officer Comments 2021	Discharge of water or liquid waste over 20m <sup>3</sup> per day would require consultation with Natural England. No designated sites in close proximity. Boundary hedgerows and mature trees may qualify as Habitats of Principal Importance/priority habitat. Majority of site is of apparent low ecological value (arable). Farmland bird populations may be present. Roosting bats may be present in building and mature trees (if suitable).
Biodiversity and Geodiversity Guideline Comments 2021	Development of the site may have a detrimental impact on a designated site, or those with a regional or local protection but the impact could be reasonably mitigated or compensated.
Policy RAG Rating 2026	Green
Policy Officer Comment 2026	The site is wholly outside of protected open space. Detrimental open space impacts are not anticipated.
Policy RAG Rating 2025	
Policy Officer Comment 2025	
Policy RAG Rating 2023	
Policy Officer Comment 2023	
Policy RAG Rating 2021	Green
Policy Officer Comments 2021	Site is not on protected open space designation. Any impact of the proposed development could be reasonably mitigated or compensated.
Historic Environment RAG Assessment 2026	
Historic Environment Comments 2026	
Historic Environment RAG Assessment 2025	
Historic Environment Comments 2025	

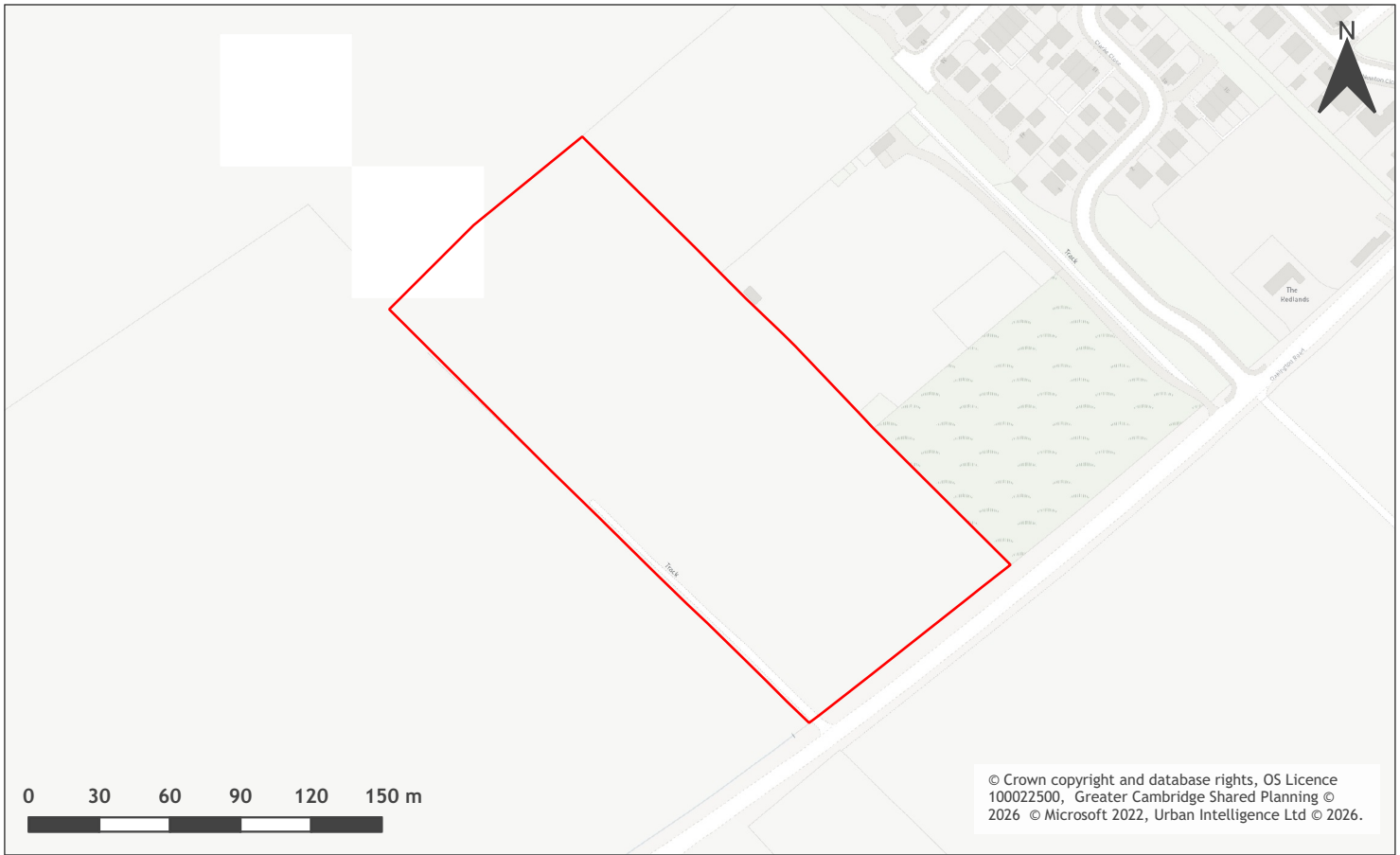
Historic Environment RAG Assessment 2023	
Historic Environment Comments 2023	
Historic Environment RAG Assessment 2021	Amber
Historic Environment Comments 2021	The southern boundary of the Conservation Area lies to the north east of the site as do Grade II listed Moretons Almshouses. The design and height of any development will need to be considered to ensure no harm to the setting of these heritage assets.
Archaeology RAG Assessment 2026	
Archaeology Officer Comment 2026	
Archaeology RAG Assessment 2025	
Archaeology Officer Comment 2025	
Archaeology RAG Assessment 2023	
Archaeology Officer Comment 2023	
Archaeology RAG Assessment 2021	Amber
Archaeology Officer Comment 2021	Located in a landscape of extensive prehistoric and Roman archaeology
Accessibility RAG Assessment	Amber
Accessibility Comment	Adequate accessibility to key local services, transport, and employment opportunities.
Site Access RAG Assessment 2026	
Site Access Officer Comment 2026	
Site Access RAG Assessment 2025	
Site Access Officer Comment 2025	
Site Access RAG Assessment 2023	
Site Access Officer Comment 2023	
Site Access RAG Assessment 2021	Amber
Site Access Officer Comment 2021	The proposed site is acceptable in principle subject to detailed design.
Transport and Roads RAG Assessment 2026	
Transport and Roads Guideline Comments 2026	

Transport and Roads RAG Assessment 2025	
Transport and Roads Guideline Comments 2025	
Transport and Roads RAG Assessment 2023	
Transport and Roads Guideline Comments 2023	
Transport and Roads RAG Assessment 2021	Amber
Transport and Roads Guideline Comments 2021	Any potential impact on the functioning of trunk roads and/or local roads could be reasonably mitigated.
Noise, Vibration, Odour and Light Pollution RAG Assessment 2026	
Noise, Vibration, Odour and Light Pollution Guideline Comments 2026	
Noise, Vibration, Odour and Light Pollution RAG Assessment 2025	
Noise, Vibration, Odour and Light Pollution Guideline Comments 2025	
Noise, Vibration, Odour and Light Pollution RAG Assessment 2023	
Noise, Vibration, Odour and Light Pollution Guideline Comments 2023	
Noise, Vibration, Odour and Light Pollution RAG Assessment 2021	Amber
Noise, Vibration, Odour and Light Pollution Guideline Comments 2021	The site is capable of being developed to provide healthy internal and external environments in regard to noise / vibration/ odour/ Light Pollution after careful site layout, design and mitigation.
AQMA RAG Assessment 2026	
Air Quality Officer Comment 2026	
AQMA RAG Assessment 2025	
Air Quality Officer Comment 2025	
AQMA RAG Assessment 2023	
Air Quality Officer Comment 2023	
AQMA RAG Assessment 2021	Green

Air Quality Officer Comment 2021	Site does not lie within an AQMA. Minimal traffic impact on AQMA.
Contaminated Land RAG Assessment 2026	
Contaminated Land Officer Comments 2026	
Contaminated Land RAG Assessment 2025	
Contaminated Land Officer Comments 2025	
Contaminated Land RAG Assessment 2023	
Contaminated Land Officer Comments 2023	
Contaminated Land RAG Assessment 2021	Amber
Contaminated Land Officer Comments 2021	Potential for historic contamination, conditions required.
<b>Overall Suitability Score</b>	<b>Red</b>
Further constraints	-
Agricultural Land Classification Grade 1 (% overlap)	92.35
Agricultural Land Classification Grade 2 (% overlap)	0
Agricultural Land Classification Grade 3 (% overlap)	0
Agricultural Land Classification Grade 4 (% overlap)	0
Agricultural Land Classification Non Agricultural (% overlap)	0
Agricultural Land Classification Urban (% overlap)	7.65
Source Protection Zone (% overlap)	0
Highways England Zones	A14 CNB
Available	-
Is the site controlled by a developer or landowner who has expressed an intention to develop?	The site was submitted by the landowner and/or site promoter who has confirmed that the site is available for development in the timescales indicated.
Are there known legal or ownership impediments to development?	No

Is there planning permission to develop the site?	No relevant recent planning history
When will the site be available for development?	6-10 Years
<b>Available RAG</b>	<b>Green</b>
Achievable	-
Is there a reasonable prospect that the site will be developed?	The land has been promoted by the landowner and or developer and is known to be available for development. The site has a low existing use value and residential development is likely to be economically viable at an appropriate density.
<b>Achievable RAG</b>	<b>Green</b>
Capacity	-
Prevailing Density (weighted) (dwellings per ha)	30
Residential capacity at prevailing density	319
Estimated employment space (m2)	
Estimated start date	6-10 Years
Estimated annual build-out rate (pa)	50
Development completion timescales (years)	11-15 Years

## Land to the north of Oakington Road, Cottenham



A map of Land to the north of Oakington Road, Cottenham

Site information	-
Site ID	115438
HELAA Site ID	40417
Suitable Site Area (ha)	2.8
Ward/Parish	Cottenham
Greenfield or Previously Developed?	Greenfield
Category of site	Dispersal: Villages
Category of settlement	Not within or adjacent to an existing settlement
Current use(s)	
Proposed development	Residential
Proposed employment floorspace (m <sup>2</sup> )	0
Proposed residential capacity	90
Suitability	-
Adopted Development Plan Policies RAG 2026	Amber

Adopted Development Plan Policies Comment 2026	Development of the site has some potential policy constraints, but these could be overcome through the planning application process.
Flood Risk RAG Assessment 2026	
Flood Risk Officer Comment 2026	
Flood Risk RAG Assessment 2025	Amber
Flood Risk Officer Comment 2025	Flood Zone: Wholly in Flood Zone 1. Surface Water Flooding: 10% lies in a 1 in 30 year event. 6% lies in a 1 in 100 year event. 8% lies in a 1 in 1000 year event
Flood Risk RAG Assessment 2023	
Flood Risk Officer Comment 2023	
Flood Risk RAG Assessment 2021	Amber
Flood Risk Officer Comment 2021	The site is within flood zone 2 (taking into account climate change) and/or is within an area at high, medium or low risk from surface water flooding.
Landscape RAG Assessment 2026	
Landscape Comment 2026	
Landscape RAG Assessment 2025	
Landscape Comment 2025	
Landscape RAG Assessment 2023	Red
Landscape Comment 2023	Additional information states the case for medium scale development in sustainable villages and proposes strategic landscaping on boundaries to mitigate views. However the site remains isolated and poorly connected and is a further expansion of ribbon development into the countryside. The high density of development proposed (over 32DPH at village edge) makes provision of strategic landscape and open space difficult to achieve. Therefore the assessment rating remains red.
Landscape RAG Assessment 2021	Red
Landscape Comment 2021	This very edge of village location is quite isolated from other development and does not lend itself to the numbers of houses being proposed. An existing creep of development has begun to occur along Oakington Road, eroding the village approach. Currently, this ends at Clarke Close, one field away from the site. It is considered that development of this site would alter, irreversibly, the approach into Cottenham from the countryside. The site would be an isolated development, separated from the village making it unsustainable.
Biodiversity and Geodiversity RAG Assessment 2026	
Biodiversity and Geodiversity Officer Comments 2026	

Biodiversity and Geodiversity Guideline Comments 2026	
Biodiversity and Geodiversity RAG Assessment 2025	
Biodiversity and Geodiversity Officer Comments 2025	
Biodiversity and Geodiversity Guideline Comments 2025	
Biodiversity and Geodiversity RAG Assessment 2023	Amber
Biodiversity and Geodiversity Officer Comments 2023	No additional information has been provided in relation to ecology impacts and mitigation and therefore there is no change to the site assessment scoring.
Biodiversity and Geodiversity Guideline Comments 2023	Development of the site may have a detrimental impact on a designated site, or those with a regional or local protection but the impact could be reasonably mitigated or compensated.
Biodiversity and Geodiversity RAG Assessment 2021	Amber
Biodiversity and Geodiversity Officer Comments 2021	Discharge to ground or surface water of more than 20m <sup>3</sup> per day would require consultation with Natural England. Boundary trees and hedgerows may qualify as Habitats of Principal Importance/be of high ecological value. Arable habitats likely to be of low ecological value, although may support farmland bird populations. Buildings may support roosting bats (if suitable).
Biodiversity and Geodiversity Guideline Comments 2021	Development of the site may have a detrimental impact on a designated site, or those with a regional or local protection but the impact could be reasonably mitigated or compensated.
Policy RAG Rating 2026	
Policy Officer Comment 2026	
Policy RAG Rating 2025	
Policy Officer Comment 2025	
Policy RAG Rating 2023	
Policy Officer Comment 2023	
Policy RAG Rating 2021	Green
Policy Officer Comments 2021	Site is not on protected open space designation. Any impact of the proposed development could be reasonably mitigated or compensated.
Historic Environment RAG Assessment 2026	
Historic Environment Comments 2026	
Historic Environment RAG Assessment 2025	

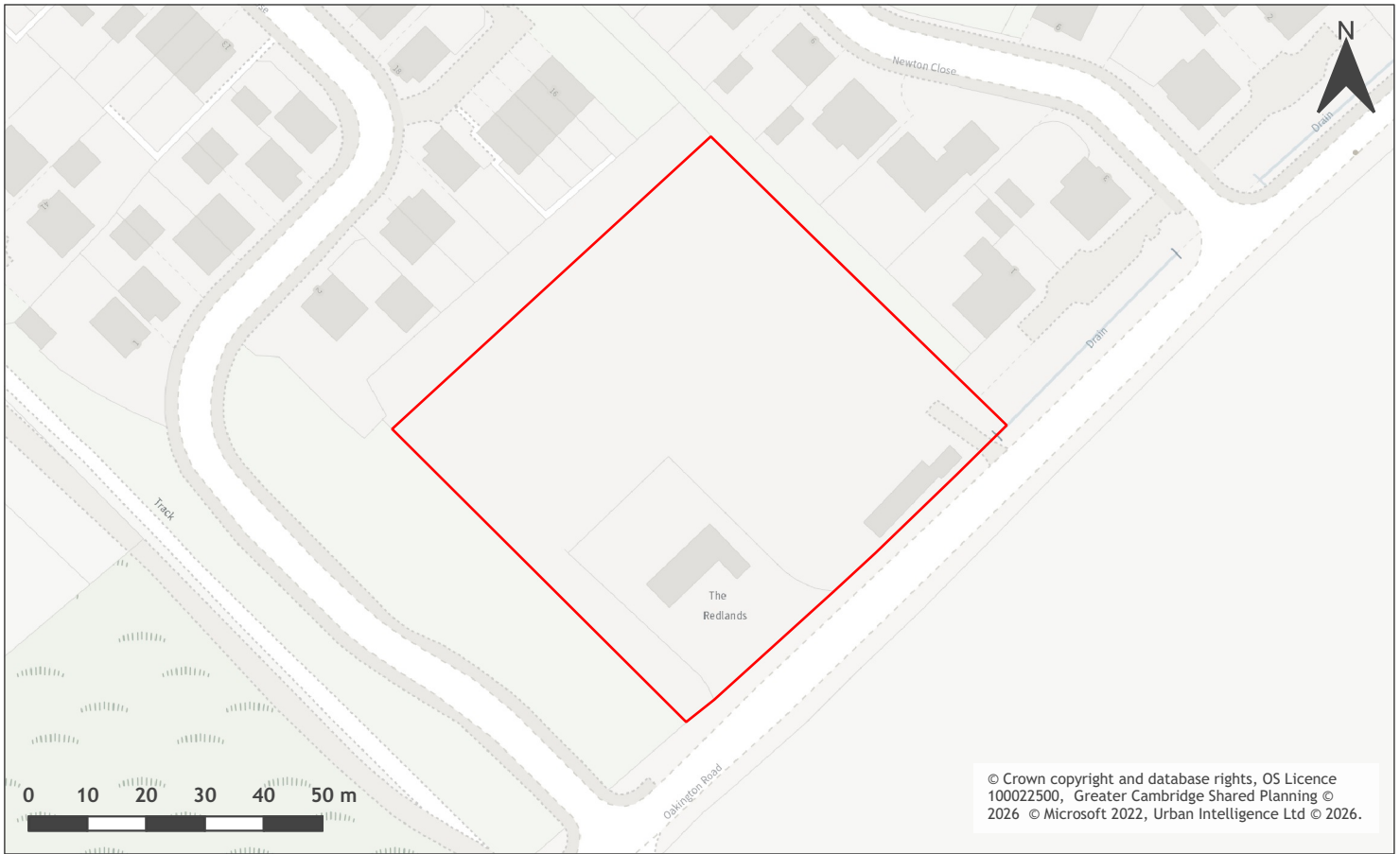
Historic Environment Comments 2025	
Historic Environment RAG Assessment 2023	
Historic Environment Comments 2023	
Historic Environment RAG Assessment 2021	Green
Historic Environment Comments 2021	Development of the site would have either a neutral or positive impact, but importantly not have a detrimental impact on any designated or non-designated heritage assets.
Archaeology RAG Assessment 2026	
Archaeology Officer Comment 2026	
Archaeology RAG Assessment 2025	
Archaeology Officer Comment 2025	
Archaeology RAG Assessment 2023	
Archaeology Officer Comment 2023	
Archaeology RAG Assessment 2021	Amber
Archaeology Officer Comment 2021	Located adjacent to a cropmark compiled of Roman settlement
Accessibility RAG Assessment	Amber
Accessibility Comment	Adequate accessibility to key local services, transport, and employment opportunities.
Site Access RAG Assessment 2026	
Site Access Officer Comment 2026	
Site Access RAG Assessment 2025	
Site Access Officer Comment 2025	
Site Access RAG Assessment 2023	Amber
Site Access Officer Comment 2023	Based on the new information provided, the site access assessment remains unchanged. The proposed site is acceptable in principle, subject to detailed design at a planning application stage.
Site Access RAG Assessment 2021	Amber
Site Access Officer Comment 2021	The proposed site is acceptable in principle subject to detailed design.
Transport and Roads RAG Assessment 2026	

Transport and Roads Guideline Comments 2026	
Transport and Roads RAG Assessment 2025	
Transport and Roads Guideline Comments 2025	
Transport and Roads RAG Assessment 2023	
Transport and Roads Guideline Comments 2023	
Transport and Roads RAG Assessment 2021	Amber
Transport and Roads Guideline Comments 2021	Any potential impact on the functioning of trunk roads and/or local roads could be reasonably mitigated.
Noise, Vibration, Odour and Light Pollution RAG Assessment 2026	
Noise, Vibration, Odour and Light Pollution Guideline Comments 2026	
Noise, Vibration, Odour and Light Pollution RAG Assessment 2025	
Noise, Vibration, Odour and Light Pollution Guideline Comments 2025	
Noise, Vibration, Odour and Light Pollution RAG Assessment 2023	
Noise, Vibration, Odour and Light Pollution Guideline Comments 2023	
Noise, Vibration, Odour and Light Pollution RAG Assessment 2021	Amber
Noise, Vibration, Odour and Light Pollution Guideline Comments 2021	The site is capable of being developed to provide healthy internal and external environments in regard to noise / vibration/ odour/ Light Pollution after careful site layout, design and mitigation.
AQMA RAG Assessment 2026	
Air Quality Officer Comment 2026	
AQMA RAG Assessment 2025	
Air Quality Officer Comment 2025	
AQMA RAG Assessment 2023	
Air Quality Officer Comment 2023	

AQMA RAG Assessment 2021	Green
Air Quality Officer Comment 2021	Site does not lie within an AQMA. Minimal traffic impact on AQMA.
Contaminated Land RAG Assessment 2026	
Contaminated Land Officer Comments 2026	
Contaminated Land RAG Assessment 2025	
Contaminated Land Officer Comments 2025	
Contaminated Land RAG Assessment 2023	
Contaminated Land Officer Comments 2023	
Contaminated Land RAG Assessment 2021	Amber
Contaminated Land Officer Comments 2021	Potential for historic contamination, conditions required.
<b>Overall Suitability Score</b>	<b>Red</b>
Further constraints	-
Agricultural Land Classification Grade 1 (% overlap)	96.50
Agricultural Land Classification Grade 2 (% overlap)	3.50
Agricultural Land Classification Grade 3 (% overlap)	0
Agricultural Land Classification Grade 4 (% overlap)	0
Agricultural Land Classification Non Agricultural (% overlap)	0
Agricultural Land Classification Urban (% overlap)	0
Source Protection Zone (% overlap)	0
Highways England Zones	A14 CNB, A14 West
Available	-
Is the site controlled by a developer or landowner who has expressed an intention to develop?	The site was submitted by the landowner and/or site promoter who has confirmed that the site is available for development in the timescales indicated.
Are there known legal or ownership impediments to development?	No

Is there planning permission to develop the site?	No relevant recent planning history
When will the site be available for development?	0-5 Years
<b>Available RAG</b>	<b>Green</b>
Achievable	-
Is there a reasonable prospect that the site will be developed?	The land has been promoted by the landowner and or developer and is known to be available for development. The site has a low existing use value and residential development is likely to be economically viable at an appropriate density.
<b>Achievable RAG</b>	<b>Green</b>
Capacity	-
Prevailing Density (weighted) (dwellings per ha)	30
Residential capacity at prevailing density	67
Estimated employment space (m2)	
Estimated start date	0-5 Years
Estimated annual build-out rate (pa)	40-75
Development completion timescales (years)	0-5 Years

## Oakington Road, Cottenham



A map of Oakington Road, Cottenham

Site information	-
Site ID	115439
HELAA Site ID	40014
Suitable Site Area (ha)	0.53
Ward/Parish	Cottenham
Greenfield or Previously Developed?	Previously Developed Land
Category of site	Dispersal: Villages
Category of settlement	Within or adjacent to Minor Rural Centre
Current use(s)	
Proposed development	Residential
Proposed employment floorspace (m <sup>2</sup> )	0
Proposed residential capacity	14
Suitability	-
Adopted Development Plan Policies RAG 2026	Amber

Adopted Development Plan Policies Comment 2026	Development of the site has some potential policy constraints, but these could be overcome through the planning application process.
Flood Risk RAG Assessment 2026	Green
Flood Risk Officer Comment 2026	Flood Zones: Site is wholly within Flood Zone 1.  Climate Change: Site is not within a climate-change-adjusted flood zone.  Surface Water Flood Risk: None.
Flood Risk RAG Assessment 2025	Green
Flood Risk Officer Comment 2025	Flood Zone: Wholly in Flood Zone 1. Surface Water Flooding: None
Flood Risk RAG Assessment 2023	
Flood Risk Officer Comment 2023	
Flood Risk RAG Assessment 2021	Green
Flood Risk Officer Comment 2021	The site is at low risk of flooding (within flood zone 1) and no risk from surface water flooding
Landscape RAG Assessment 2026	
Landscape Comment 2026	
Landscape RAG Assessment 2025	
Landscape Comment 2025	
Landscape RAG Assessment 2023	
Landscape Comment 2023	
Landscape RAG Assessment 2021	Green
Landscape Comment 2021	Site is an already developed plot with a single dwelling, gardens/grounds and some greenhouses on it. This very edge of village location does not lend itself to the numbers of houses being proposed, which would significantly reduce its capacity from that submitted by the promoter.
Biodiversity and Geodiversity RAG Assessment 2026	
Biodiversity and Geodiversity Officer Comments 2026	
Biodiversity and Geodiversity Guideline Comments 2026	
Biodiversity and Geodiversity RAG Assessment 2025	

Biodiversity and Geodiversity Officer Comments 2025	
Biodiversity and Geodiversity Guideline Comments 2025	
Biodiversity and Geodiversity RAG Assessment 2023	
Biodiversity and Geodiversity Officer Comments 2023	
Biodiversity and Geodiversity Guideline Comments 2023	
Biodiversity and Geodiversity RAG Assessment 2021	Amber
Biodiversity and Geodiversity Officer Comments 2021	Discharge to ground or surface water of more than 20m <sup>3</sup> /day would require consultation with Natural England. Northern boundary is likely to be traditional orchard; a Habitat of Principal Importance. Trees may also be of ecological value, although rest of site may be of low ecological value. Buildings and trees may support roosting bats (if suitable).
Biodiversity and Geodiversity Guideline Comments 2021	Development of the site may have a detrimental impact on a designated site, or those with a regional or local protection but the impact could be reasonably mitigated or compensated.
Policy RAG Rating 2026	Green
Policy Officer Comment 2026	The site is wholly outside of protected open space. Detrimental open space impacts are not anticipated.
Policy RAG Rating 2025	
Policy Officer Comment 2025	
Policy RAG Rating 2023	
Policy Officer Comment 2023	
Policy RAG Rating 2021	Green
Policy Officer Comments 2021	Site is not on protected open space designation. Any impact of the proposed development could be reasonably mitigated or compensated.
Historic Environment RAG Assessment 2026	
Historic Environment Comments 2026	
Historic Environment RAG Assessment 2025	
Historic Environment Comments 2025	
Historic Environment RAG Assessment 2023	
Historic Environment Comments 2023	

Historic Environment RAG Assessment 2021	Green
Historic Environment Comments 2021	Development of the site would have either a neutral or positive impact, but importantly not have a detrimental impact on any designated or non-designated heritage assets.
Archaeology RAG Assessment 2026	
Archaeology Officer Comment 2026	
Archaeology RAG Assessment 2025	
Archaeology Officer Comment 2025	
Archaeology RAG Assessment 2023	
Archaeology Officer Comment 2023	
Archaeology RAG Assessment 2021	Green
Archaeology Officer Comment 2021	Archaeological work in the adjacent Clarke Close development indicate it is unlikely that significant archaeology will be located in this area
Accessibility RAG Assessment	Amber
Accessibility Comment	Adequate accessibility to key local services, transport, and employment opportunities.
Site Access RAG Assessment 2026	
Site Access Officer Comment 2026	
Site Access RAG Assessment 2025	
Site Access Officer Comment 2025	
Site Access RAG Assessment 2023	
Site Access Officer Comment 2023	
Site Access RAG Assessment 2021	Amber
Site Access Officer Comment 2021	The proposed site is acceptable in principle subject to detailed design.
Transport and Roads RAG Assessment 2026	
Transport and Roads Guideline Comments 2026	
Transport and Roads RAG Assessment 2025	
Transport and Roads Guideline Comments 2025	
Transport and Roads RAG Assessment 2023	

Transport and Roads Guideline Comments 2023	
Transport and Roads RAG Assessment 2021	Amber
Transport and Roads Guideline Comments 2021	Any potential impact on the functioning of trunk roads and/or local roads could be reasonably mitigated.
Noise, Vibration, Odour and Light Pollution RAG Assessment 2026	
Noise, Vibration, Odour and Light Pollution Guideline Comments 2026	
Noise, Vibration, Odour and Light Pollution RAG Assessment 2025	
Noise, Vibration, Odour and Light Pollution Guideline Comments 2025	
Noise, Vibration, Odour and Light Pollution RAG Assessment 2023	
Noise, Vibration, Odour and Light Pollution Guideline Comments 2023	
Noise, Vibration, Odour and Light Pollution RAG Assessment 2021	Amber
Noise, Vibration, Odour and Light Pollution Guideline Comments 2021	The site is capable of being developed to provide healthy internal and external environments in regard to noise / vibration/ odour/ Light Pollution after careful site layout, design and mitigation.
AQMA RAG Assessment 2026	
Air Quality Officer Comment 2026	
AQMA RAG Assessment 2025	
Air Quality Officer Comment 2025	
AQMA RAG Assessment 2023	
Air Quality Officer Comment 2023	
AQMA RAG Assessment 2021	Green
Air Quality Officer Comment 2021	Site does not lie within an AQMA. Minimal traffic impact on AQMA.
Contaminated Land RAG Assessment 2026	
Contaminated Land Officer Comments 2026	

Contaminated Land RAG Assessment 2025	
Contaminated Land Officer Comments 2025	
Contaminated Land RAG Assessment 2023	
Contaminated Land Officer Comments 2023	
Contaminated Land RAG Assessment 2021	Amber
Contaminated Land Officer Comments 2021	Previous use of the site is farm garden/grounds. Potential for historic contamination, conditions required.
<b>Overall Suitability Score</b>	<b>Amber</b>
Further constraints	-
Agricultural Land Classification Grade 1 (% overlap)	100.00
Agricultural Land Classification Grade 2 (% overlap)	0
Agricultural Land Classification Grade 3 (% overlap)	0
Agricultural Land Classification Grade 4 (% overlap)	0
Agricultural Land Classification Non Agricultural (% overlap)	0
Agricultural Land Classification Urban (% overlap)	0
Source Protection Zone (% overlap)	0
Highways England Zones	A14 CNB
Available	-
Is the site controlled by a developer or landowner who has expressed an intention to develop?	The site was submitted by the landowner and/or site promoter who has confirmed that the site is available for development in the timescales indicated.
Are there known legal or ownership impediments to development?	No
Is there planning permission to develop the site?	No relevant recent planning history
When will the site be available for development?	0-5 Years
<b>Available RAG</b>	<b>Green</b>
Achievable	-

Is there a reasonable prospect that the site will be developed?	The land has been promoted by the landowner and or developer and is known to be available for development. The site has a low existing use value and residential development is likely to be economically viable at an appropriate density.
<b>Achievable RAG</b>	<b>Green</b>
Capacity	-
Prevailing Density (weighted) (dwellings per ha)	34
Residential capacity at prevailing density	17
Estimated employment space (m2)	
Estimated start date	0-5 Years
Estimated annual build-out rate (pa)	40-75
Development completion timescales (years)	0-5 Years

## Land to north of Oakington Road, Cottenham



### A map of Land to north of Oakington Road, Cottenham

Site information	-
Site ID	115440
HELAA Site ID	40247
Suitable Site Area (ha)	1.22
Ward/Parish	Cottenham
Greenfield or Previously Developed?	Greenfield
Category of site	Dispersal: Villages
Category of settlement	Not within or adjacent to an existing settlement
Current use(s)	
Proposed development	Residential
Proposed employment floorspace (m2)	0
Proposed residential capacity	23
Suitability	-
Adopted Development Plan Policies RAG 2026	Amber

Adopted Development Plan Policies Comment 2026	Development of the site has some potential policy constraints, but these could be overcome through the planning application process.
Flood Risk RAG Assessment 2026	Amber
Flood Risk Officer Comment 2026	Flood Zones: Site is wholly within Flood Zone 1.  Climate Change: Site is not within a climate-change-adjusted flood zone.  Surface Water: 15% lies in a 1-in-1,000-year event. 11% lies in a 1-in-100-year event. 17% lies in a 1-in-30-year event.
Flood Risk RAG Assessment 2025	Amber
Flood Risk Officer Comment 2025	Flood Zone: Wholly in Flood Zone 1. Surface Water Flooding: 17% lies in a 1 in 30 year event. 11% lies in a 1 in 100 year event. 15% lies in a 1 in 1000 year event
Flood Risk RAG Assessment 2023	
Flood Risk Officer Comment 2023	
Flood Risk RAG Assessment 2021	Amber
Flood Risk Officer Comment 2021	The site is within flood zone 2 (taking into account climate change) and/or is within an area at high, medium or low risk from surface water flooding.
Landscape RAG Assessment 2026	
Landscape Comment 2026	
Landscape RAG Assessment 2025	
Landscape Comment 2025	
Landscape RAG Assessment 2023	
Landscape Comment 2023	
Landscape RAG Assessment 2021	Red
Landscape Comment 2021	Development upon this site would have a significant adverse impact upon the landscape character and an encroachment into the countryside. Wide and local views are extensive due to low lying nature of land and little intervening vegetation. Even with a significant reduction in residential units with landscape mitigation measures the impact would still be adverse and the measures themselves would appear incongruous to the open landscape character.
Biodiversity and Geodiversity RAG Assessment 2026	
Biodiversity and Geodiversity Officer Comments 2026	

Biodiversity and Geodiversity Guideline Comments 2026	
Biodiversity and Geodiversity RAG Assessment 2025	
Biodiversity and Geodiversity Officer Comments 2025	
Biodiversity and Geodiversity Guideline Comments 2025	
Biodiversity and Geodiversity RAG Assessment 2023	
Biodiversity and Geodiversity Officer Comments 2023	
Biodiversity and Geodiversity Guideline Comments 2023	
Biodiversity and Geodiversity RAG Assessment 2021	Green
Biodiversity and Geodiversity Officer Comments 2021	Consultation with Natural England unlikely to be required unless discharge to ground or surface water is required. No other designated sites nearby. Unlikely to be priority habitats/Habitats of Principal Importance, although drain by South East boundary and boundary trees may be of ecological value and support protected or notable species. This could reasonably be retained. Arable habitats likely of low ecological value.
Biodiversity and Geodiversity Guideline Comments 2021	Development of the site would not have a detrimental impact on any designated site, or those with a regional or local protection.
Policy RAG Rating 2026	Green
Policy Officer Comment 2026	The site is wholly outside of protected open space. Detrimental open space impacts are not anticipated.
Policy RAG Rating 2025	
Policy Officer Comment 2025	
Policy RAG Rating 2023	
Policy Officer Comment 2023	
Policy RAG Rating 2021	Green
Policy Officer Comments 2021	Site is not on protected open space designation. Any impact of the proposed development could be reasonably mitigated or compensated.
Historic Environment RAG Assessment 2026	
Historic Environment Comments 2026	
Historic Environment RAG Assessment 2025	

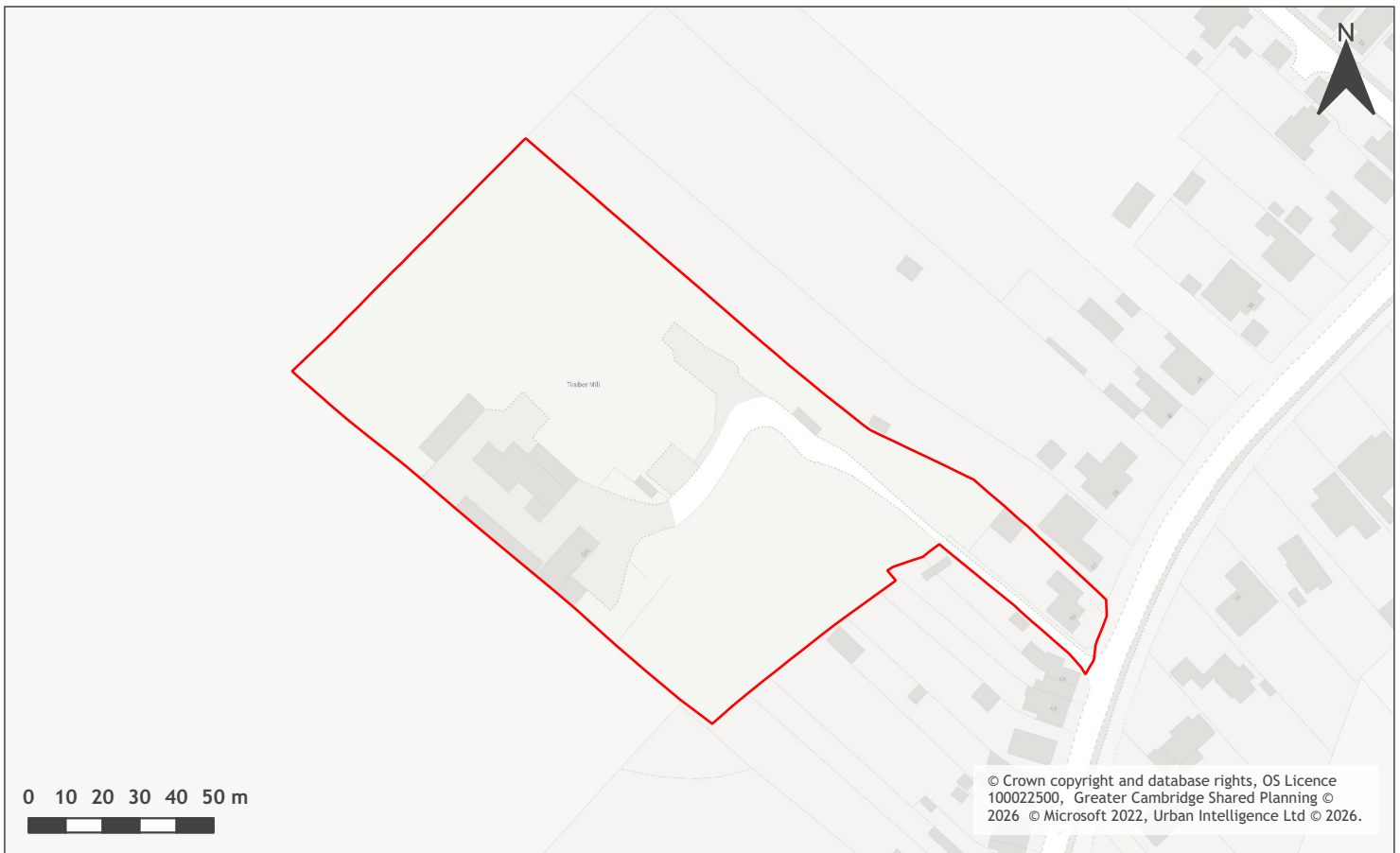
Historic Environment Comments 2025	
Historic Environment RAG Assessment 2023	
Historic Environment Comments 2023	
Historic Environment RAG Assessment 2021	Green
Historic Environment Comments 2021	Development of the site would have either a neutral or positive impact, but importantly not have a detrimental impact on any designated or non-designated heritage assets.
Archaeology RAG Assessment 2026	
Archaeology Officer Comment 2026	
Archaeology RAG Assessment 2025	
Archaeology Officer Comment 2025	
Archaeology RAG Assessment 2023	
Archaeology Officer Comment 2023	
Archaeology RAG Assessment 2021	Amber
Archaeology Officer Comment 2021	Located adjacent to an extensive cropmark complex of Iron Age and Roman date.
Accessibility RAG Assessment	Amber
Accessibility Comment	Adequate accessibility to key local services, transport, and employment opportunities.
Site Access RAG Assessment 2026	
Site Access Officer Comment 2026	
Site Access RAG Assessment 2025	
Site Access Officer Comment 2025	
Site Access RAG Assessment 2023	
Site Access Officer Comment 2023	
Site Access RAG Assessment 2021	Amber
Site Access Officer Comment 2021	The proposed site is acceptable in principle subject to detailed design.
Transport and Roads RAG Assessment 2026	
Transport and Roads Guideline Comments 2026	

Transport and Roads RAG Assessment 2025	
Transport and Roads Guideline Comments 2025	
Transport and Roads RAG Assessment 2023	
Transport and Roads Guideline Comments 2023	
Transport and Roads RAG Assessment 2021	Amber
Transport and Roads Guideline Comments 2021	Any potential impact on the functioning of trunk roads and/or local roads could be reasonably mitigated.
Noise, Vibration, Odour and Light Pollution RAG Assessment 2026	
Noise, Vibration, Odour and Light Pollution Guideline Comments 2026	
Noise, Vibration, Odour and Light Pollution RAG Assessment 2025	
Noise, Vibration, Odour and Light Pollution Guideline Comments 2025	
Noise, Vibration, Odour and Light Pollution RAG Assessment 2023	
Noise, Vibration, Odour and Light Pollution Guideline Comments 2023	
Noise, Vibration, Odour and Light Pollution RAG Assessment 2021	Amber
Noise, Vibration, Odour and Light Pollution Guideline Comments 2021	The proposed site will be affected by road traffic noise from nearby main roads but is acceptable in principle subject to appropriate detailed design considerations and mitigation.
AQMA RAG Assessment 2026	
Air Quality Officer Comment 2026	
AQMA RAG Assessment 2025	
Air Quality Officer Comment 2025	
AQMA RAG Assessment 2023	
Air Quality Officer Comment 2023	
AQMA RAG Assessment 2021	Green

Air Quality Officer Comment 2021	Site does not lie within an AQMA. Minimal traffic impact on AQMA.
Contaminated Land RAG Assessment 2026	
Contaminated Land Officer Comments 2026	
Contaminated Land RAG Assessment 2025	
Contaminated Land Officer Comments 2025	
Contaminated Land RAG Assessment 2023	
Contaminated Land Officer Comments 2023	
Contaminated Land RAG Assessment 2021	Amber
Contaminated Land Officer Comments 2021	Previous agricultural land use. Potential for historic contamination, conditions required.
<b>Overall Suitability Score</b>	<b>Red</b>
Further constraints	-
Agricultural Land Classification Grade 1 (% overlap)	100.00
Agricultural Land Classification Grade 2 (% overlap)	0
Agricultural Land Classification Grade 3 (% overlap)	0
Agricultural Land Classification Grade 4 (% overlap)	0
Agricultural Land Classification Non Agricultural (% overlap)	0
Agricultural Land Classification Urban (% overlap)	0
Source Protection Zone (% overlap)	0
Highways England Zones	A14 CNB
Available	-
Is the site controlled by a developer or landowner who has expressed an intention to develop?	The site was submitted by the landowner and/or site promoter who has confirmed that the site is available for development in the timescales indicated.
Are there known legal or ownership impediments to development?	No

Is there planning permission to develop the site?	No, appeal dismissed
When will the site be available for development?	0-5 Years
<b>Available RAG</b>	<b>Green</b>
Achievable	-
Is there a reasonable prospect that the site will be developed?	The land has been promoted by the landowner and or developer and is known to be available for development. The site has a low existing use value and residential development is likely to be economically viable at an appropriate density.
<b>Achievable RAG</b>	<b>Green</b>
Capacity	-
Prevailing Density (weighted) (dwellings per ha)	30
Residential capacity at prevailing density	33
Estimated employment space (m2)	
Estimated start date	0-5 Years
Estimated annual build-out rate (pa)	40-75
Development completion timescales (years)	0-5 Years

## Cottenham Sawmill, Histon Road, Cottenham



A map of Cottenham Sawmill, Histon Road, Cottenham

Site information	-
Site ID	115441
HELAA Site ID	40218
Suitable Site Area (ha)	1.46
Ward/Parish	Cottenham
Greenfield or Previously Developed?	Previously Developed Land
Category of site	Dispersal: Villages
Category of settlement	Within or adjacent to minor Rural Centre
Current use(s)	
Proposed development	Residential
Proposed employment floorspace (m <sup>2</sup> )	0
Proposed residential capacity	34
Suitability	-
Adopted Development Plan Policies RAG 2026	Amber

Adopted Development Plan Policies Comment 2026	Development of the site has some potential policy constraints, but these could be overcome through the planning application process.
Flood Risk RAG Assessment 2026	Amber
Flood Risk Officer Comment 2026	Flood Zones: Site is wholly within Flood Zone 1.  Climate Change: Site is not within a climate-change-adjusted flood zone.  Surface Water: 2% lies in a 1-in-1,000-year event.
Flood Risk RAG Assessment 2025	Amber
Flood Risk Officer Comment 2025	Flood Zone: Wholly in Flood Zone 1. Surface Water Flooding: 2% lies in a 1 in 1000 year event
Flood Risk RAG Assessment 2023	
Flood Risk Officer Comment 2023	
Flood Risk RAG Assessment 2021	Amber
Flood Risk Officer Comment 2021	The site is within flood zone 2 (taking into account climate change) and/or is within an area at high, medium or low risk from surface water flooding.
Landscape RAG Assessment 2026	Amber
Landscape Comment 2026	Based on the submitted layout plan, the assessment score has been amended to Amber. The plan suggests that if designed sensitively to the context, including mitigation through enhancing the existing tree cover and vegetation, the proposed site could accommodate some development without causing adverse landscape impacts. Design should be guided by landscape and visual assessment, ensuring that the settlement edge character is retained and strengthened.
Landscape RAG Assessment 2025	
Landscape Comment 2025	
Landscape RAG Assessment 2023	
Landscape Comment 2023	
Landscape RAG Assessment 2021	Red
Landscape Comment 2021	Views towards the site from Oakington Road are open and available, however, the reasonably low profile of the current buildings as well as the dense vegetation surrounding the site, provide a suitable buffering for the site. The proposals will be a more intensive use of the site, which would be suitable if, the unit numbers are contextual to the area. However, development would intensify development in the Histon road corridor.
Biodiversity and Geodiversity RAG Assessment 2026	

Biodiversity and Geodiversity Officer Comments 2026	
Biodiversity and Geodiversity Guideline Comments 2026	
Biodiversity and Geodiversity RAG Assessment 2025	
Biodiversity and Geodiversity Officer Comments 2025	
Biodiversity and Geodiversity Guideline Comments 2025	
Biodiversity and Geodiversity RAG Assessment 2023	
Biodiversity and Geodiversity Officer Comments 2023	
Biodiversity and Geodiversity Guideline Comments 2023	
Biodiversity and Geodiversity RAG Assessment 2021	Green
Biodiversity and Geodiversity Officer Comments 2021	Application unlikely to require Natural England consultation. There are records of great crested newts within the immediate vicinity. There are no apparent priority habitats within the site; however, there are grasslands, wooded areas, buildings, hedges, and wooded boundaries on site that are likely to have ecological value.
Biodiversity and Geodiversity Guideline Comments 2021	Development of the site would not have a detrimental impact on any designated site, or those with a regional or local protection.
Policy RAG Rating 2026	Green
Policy Officer Comment 2026	The site is wholly outside of protected open space. Detrimental open space impacts are not anticipated.
Policy RAG Rating 2025	
Policy Officer Comment 2025	
Policy RAG Rating 2023	
Policy Officer Comment 2023	
Policy RAG Rating 2021	Green
Policy Officer Comments 2021	Site is not on protected open space designation. Any impact of the proposed development could be reasonably mitigated or compensated.
Historic Environment RAG Assessment 2026	
Historic Environment Comments 2026	

Historic Environment RAG Assessment 2025	
Historic Environment Comments 2025	
Historic Environment RAG Assessment 2023	
Historic Environment Comments 2023	
Historic Environment RAG Assessment 2021	Green
Historic Environment Comments 2021	No heritage concerns with development of this site. Development of the site would have either a neutral or positive impact, but importantly not have a detrimental impact on any designated or non-designated heritage assets.
Archaeology RAG Assessment 2026	
Archaeology Officer Comment 2026	
Archaeology RAG Assessment 2025	
Archaeology Officer Comment 2025	
Archaeology RAG Assessment 2023	
Archaeology Officer Comment 2023	
Archaeology RAG Assessment 2021	Amber
Archaeology Officer Comment 2021	Located on the south western edge of the historic village core
Accessibility RAG Assessment	Amber
Accessibility Comment	Adequate accessibility to key local services, transport, and employment opportunities.
Site Access RAG Assessment 2026	
Site Access Officer Comment 2026	
Site Access RAG Assessment 2025	
Site Access Officer Comment 2025	
Site Access RAG Assessment 2023	
Site Access Officer Comment 2023	
Site Access RAG Assessment 2021	Amber
Site Access Officer Comment 2021	The proposed site is acceptable in principle subject to detailed design.

Transport and Roads RAG Assessment 2026	
Transport and Roads Guideline Comments 2026	
Transport and Roads RAG Assessment 2025	
Transport and Roads Guideline Comments 2025	
Transport and Roads RAG Assessment 2023	
Transport and Roads Guideline Comments 2023	
Transport and Roads RAG Assessment 2021	Amber
Transport and Roads Guideline Comments 2021	Any potential impact on the functioning of trunk roads and/or local roads could be reasonably mitigated.
Noise, Vibration, Odour and Light Pollution RAG Assessment 2026	
Noise, Vibration, Odour and Light Pollution Guideline Comments 2026	
Noise, Vibration, Odour and Light Pollution RAG Assessment 2025	
Noise, Vibration, Odour and Light Pollution Guideline Comments 2025	
Noise, Vibration, Odour and Light Pollution RAG Assessment 2023	
Noise, Vibration, Odour and Light Pollution Guideline Comments 2023	
Noise, Vibration, Odour and Light Pollution RAG Assessment 2021	Amber
Noise, Vibration, Odour and Light Pollution Guideline Comments 2021	The site is capable of being developed to provide healthy internal and external environments in regard to noise / vibration/ odour/ Light Pollution after careful site layout, design and mitigation.
AQMA RAG Assessment 2026	
Air Quality Officer Comment 2026	
AQMA RAG Assessment 2025	
Air Quality Officer Comment 2025	
AQMA RAG Assessment 2023	

Air Quality Officer Comment 2023	
AQMA RAG Assessment 2021	Green
Air Quality Officer Comment 2021	Site does not lie within an AQMA. Minimal traffic impact on AQMA.
Contaminated Land RAG Assessment 2026	
Contaminated Land Officer Comments 2026	
Contaminated Land RAG Assessment 2025	
Contaminated Land Officer Comments 2025	
Contaminated Land RAG Assessment 2023	
Contaminated Land Officer Comments 2023	
Contaminated Land RAG Assessment 2021	Amber
Contaminated Land Officer Comments 2021	Brownfield site, contamination expected, conditions required
<b>Overall Suitability Score</b>	<b>Amber</b>
Further constraints	-
Agricultural Land Classification Grade 1 (% overlap)	100.00
Agricultural Land Classification Grade 2 (% overlap)	0
Agricultural Land Classification Grade 3 (% overlap)	0
Agricultural Land Classification Grade 4 (% overlap)	0
Agricultural Land Classification Non Agricultural (% overlap)	0
Agricultural Land Classification Urban (% overlap)	0
Source Protection Zone (% overlap)	0
Highways England Zones	A14 CNB
Available	-
Is the site controlled by a developer or landowner who has expressed an intention to develop?	The site was submitted by the landowner and/or site promoter who has confirmed that the site is available for development in the timescales indicated.

Are there known legal or ownership impediments to development?	No
Is there planning permission to develop the site?	No relevant recent planning history
When will the site be available for development?	0-5 Years
<b>Available RAG</b>	<b>Green</b>
Achievable	-
Is there a reasonable prospect that the site will be developed?	The land has been promoted by the landowner and or developer and is known to be available for development. The site has a low existing use value and residential development is likely to be economically viable at an appropriate density.
<b>Achievable RAG</b>	<b>Green</b>
Capacity	-
Prevailing Density (weighted) (dwellings per ha)	30
Residential capacity at prevailing density	39
Estimated employment space (m2)	
Estimated start date	0-5 Years
Estimated annual build-out rate (pa)	40-75
Development completion timescales (years)	0-5 Years

## Land to the rear of 38 Histon Road, Cottenham



A map of Land to the rear of 38 Histon Road, Cottenham

Site information	-
Site ID	115442
HELAA Site ID	40108
Suitable Site Area (ha)	1.04
Ward/Parish	Cottenham
Greenfield or Previously Developed?	Greenfield
Category of site	Dispersal: Villages
Category of settlement	Within or adjacent to Rural Centre
Current use(s)	
Proposed development	Residential
Proposed employment floorspace (m <sup>2</sup> )	0
Proposed residential capacity	33
Suitability	-
Adopted Development Plan Policies RAG 2026	Amber

Adopted Development Plan Policies Comment 2026	Development of the site has some potential policy constraints, but these could be overcome through the planning application process.
Flood Risk RAG Assessment 2026	Amber
Flood Risk Officer Comment 2026	Flood Zones: Site is wholly within Flood Zone 1.  Climate Change: Site is not within a climate-change-adjusted flood zone.  Surface Water: 1% lies in a 1-in-1,000-year event.
Flood Risk RAG Assessment 2025	Amber
Flood Risk Officer Comment 2025	Flood Zone: Wholly in Flood Zone 1. Surface Water Flooding: 1% lies in a 1 in 1000 year event
Flood Risk RAG Assessment 2023	
Flood Risk Officer Comment 2023	
Flood Risk RAG Assessment 2021	Amber
Flood Risk Officer Comment 2021	The site is within flood zone 2 (taking into account climate change) and/or is within an area at high, medium or low risk from surface water flooding.
Landscape RAG Assessment 2026	
Landscape Comment 2026	
Landscape RAG Assessment 2025	
Landscape Comment 2025	
Landscape RAG Assessment 2023	
Landscape Comment 2023	
Landscape RAG Assessment 2021	Amber
Landscape Comment 2021	The site is suitable for development, however, the unit numbers may require review to ensure the layout is in context with surrounding development. Overall, views are most available from Oakington road but could be mitigated with suitable vegetation. Development on this plot would require buffering and should include landscape mitigation along all boundaries and at an appropriate width to filter views from the surrounding landscape or from neighbours.
Biodiversity and Geodiversity RAG Assessment 2026	
Biodiversity and Geodiversity Officer Comments 2026	
Biodiversity and Geodiversity Guideline Comments 2026	

Biodiversity and Geodiversity RAG Assessment 2025	
Biodiversity and Geodiversity Officer Comments 2025	
Biodiversity and Geodiversity Guideline Comments 2025	
Biodiversity and Geodiversity RAG Assessment 2023	
Biodiversity and Geodiversity Officer Comments 2023	
Biodiversity and Geodiversity Guideline Comments 2023	
Biodiversity and Geodiversity RAG Assessment 2021	Green
Biodiversity and Geodiversity Officer Comments 2021	Application unlikely to require Natural England consultation. There are no apparent priority habitats within the site; however, there are grasslands, hedges and wooded boundaries on site that are likely to have ecological value.
Biodiversity and Geodiversity Guideline Comments 2021	Development of the site would not have a detrimental impact on any designated site, or those with a regional or local protection.
Policy RAG Rating 2026	Green
Policy Officer Comment 2026	The site is wholly outside of protected open space. Detrimental open space impacts are not anticipated.
Policy RAG Rating 2025	
Policy Officer Comment 2025	
Policy RAG Rating 2023	
Policy Officer Comment 2023	
Policy RAG Rating 2021	Green
Policy Officer Comments 2021	Site is not on protected open space designation. Any impact of the proposed development could be reasonably mitigated or compensated.
Historic Environment RAG Assessment 2026	
Historic Environment Comments 2026	
Historic Environment RAG Assessment 2025	
Historic Environment Comments 2025	
Historic Environment RAG Assessment 2023	

Historic Environment Comments 2023	
Historic Environment RAG Assessment 2021	Amber
Historic Environment Comments 2021	There is potential for new development to impact on existing views from Oakington Road across open fields towards the Conservation Area and the wider setting of the Conservation Area. A sensitive approach is necessary to minimise harm.
Archaeology RAG Assessment 2026	
Archaeology Officer Comment 2026	
Archaeology RAG Assessment 2025	
Archaeology Officer Comment 2025	
Archaeology RAG Assessment 2023	
Archaeology Officer Comment 2023	
Archaeology RAG Assessment 2021	Amber
Archaeology Officer Comment 2021	Located on the south western edge of the historic village core
Accessibility RAG Assessment	Amber
Accessibility Comment	Adequate accessibility to key local services, transport, and employment opportunities.
Site Access RAG Assessment 2026	
Site Access Officer Comment 2026	
Site Access RAG Assessment 2025	
Site Access Officer Comment 2025	
Site Access RAG Assessment 2023	
Site Access Officer Comment 2023	
Site Access RAG Assessment 2021	Amber
Site Access Officer Comment 2021	The proposed site is acceptable in principle subject to detailed design.
Transport and Roads RAG Assessment 2026	
Transport and Roads Guideline Comments 2026	
Transport and Roads RAG Assessment 2025	

Transport and Roads Guideline Comments 2025	
Transport and Roads RAG Assessment 2023	
Transport and Roads Guideline Comments 2023	
Transport and Roads RAG Assessment 2021	Amber
Transport and Roads Guideline Comments 2021	Any potential impact on the functioning of trunk roads and/or local roads could be reasonably mitigated.
Noise, Vibration, Odour and Light Pollution RAG Assessment 2026	
Noise, Vibration, Odour and Light Pollution Guideline Comments 2026	
Noise, Vibration, Odour and Light Pollution RAG Assessment 2025	
Noise, Vibration, Odour and Light Pollution Guideline Comments 2025	
Noise, Vibration, Odour and Light Pollution RAG Assessment 2023	
Noise, Vibration, Odour and Light Pollution Guideline Comments 2023	
Noise, Vibration, Odour and Light Pollution RAG Assessment 2021	Amber
Noise, Vibration, Odour and Light Pollution Guideline Comments 2021	The site is capable of being developed to provide healthy internal and external environments in regard to noise / vibration/ odour/ Light Pollution after careful site layout, design and mitigation.
AQMA RAG Assessment 2026	
Air Quality Officer Comment 2026	
AQMA RAG Assessment 2025	
Air Quality Officer Comment 2025	
AQMA RAG Assessment 2023	
Air Quality Officer Comment 2023	
AQMA RAG Assessment 2021	Green
Air Quality Officer Comment 2021	Site does not lie within an AQMA. Minimal traffic impact on AQMA.

Contaminated Land RAG Assessment 2026	
Contaminated Land Officer Comments 2026	
Contaminated Land RAG Assessment 2025	
Contaminated Land Officer Comments 2025	
Contaminated Land RAG Assessment 2023	
Contaminated Land Officer Comments 2023	
Contaminated Land RAG Assessment 2021	Amber
Contaminated Land Officer Comments 2021	Potential for historic contamination, conditions required.
<b>Overall Suitability Score</b>	<b>Amber</b>
Further constraints	-
Agricultural Land Classification Grade 1 (% overlap)	22.74
Agricultural Land Classification Grade 2 (% overlap)	0
Agricultural Land Classification Grade 3 (% overlap)	0
Agricultural Land Classification Grade 4 (% overlap)	0
Agricultural Land Classification Non Agricultural (% overlap)	0
Agricultural Land Classification Urban (% overlap)	77.26
Source Protection Zone (% overlap)	0
Highways England Zones	A14 CNB
Available	-
Is the site controlled by a developer or landowner who has expressed an intention to develop?	The site was submitted by the landowner and/or site promoter who has confirmed that the site is available for development in the timescales indicated.
Are there known legal or ownership impediments to development?	No
Is there planning permission to develop the site?	No relevant recent planning history

When will the site be available for development?	0-5 Years
<b>Available RAG</b>	<b>Green</b>
Achievable	-
Is there a reasonable prospect that the site will be developed?	The land has been promoted by the landowner and or developer and is known to be available for development. The site has a low existing use value and residential development is likely to be economically viable at an appropriate density.
<b>Achievable RAG</b>	<b>Green</b>
Capacity	-
Prevailing Density (weighted) (dwellings per ha)	30
Residential capacity at prevailing density	28
Estimated employment space (m2)	
Estimated start date	0-5 Years
Estimated annual build-out rate (pa)	40-75
Development completion timescales (years)	0-5 Years

## Land to the south of Oakington Road, Cottenham



A map of Land to the south of Oakington Road, Cottenham

Site information	-
Site ID	115443
HELAA Site ID	40296
Suitable Site Area (ha)	4.18
Ward/Parish	Cottenham
Greenfield or Previously Developed?	Greenfield
Category of site	Dispersal: Villages
Category of settlement	Within or adjacent to minor rural centre
Current use(s)	Agricultural
Proposed development	Residential
Proposed employment floorspace (m2)	0
Proposed residential capacity	75
Suitability	-
Adopted Development Plan Policies RAG 2026	Amber

Adopted Development Plan Policies Comment 2026	Development of the site has some potential policy constraints, but these could be overcome through the planning application process.
Flood Risk RAG Assessment 2026	Amber
Flood Risk Officer Comment 2026	Flood Zones: Site is wholly within Flood Zone 1.  Climate Change: Site is not within a climate-change-adjusted flood zone.  Surface Water: 3% lies in a 1-in-1,000-year event. 2% lies in a 1-in-100-year event. 2% lies in a 1-in-30-year event.
Flood Risk RAG Assessment 2025	Amber
Flood Risk Officer Comment 2025	Flood Zones: Site is wholly within Flood Zone 1. Surface Water Flooding: 2% lies in a 1 in 30 year event. 2% lies in a 1 in 100 year event. 3% lies in a 1 in 1000 year event.
Flood Risk RAG Assessment 2023	
Flood Risk Officer Comment 2023	
Flood Risk RAG Assessment 2021	Amber
Flood Risk Officer Comment 2021	The site is within flood zone 2 (taking into account climate change) and/or is within an area at high, medium or low risk from surface water flooding.
Landscape RAG Assessment 2026	
Landscape Comment 2026	
Landscape RAG Assessment 2025	
Landscape Comment 2025	
Landscape RAG Assessment 2023	
Landscape Comment 2023	
Landscape RAG Assessment 2021	Amber
Landscape Comment 2021	The site is inset into the urban edge of the village. It is open and level and not well screened. Extending the urban edge of the village to the southeast would infill the gap in the urban edge. Some development is possible on site subject to being of an appropriate scale and massing and a landscape buffer will be required.
Biodiversity and Geodiversity RAG Assessment 2026	
Biodiversity and Geodiversity Officer Comments 2026	
Biodiversity and Geodiversity Guideline Comments 2026	

Biodiversity and Geodiversity RAG Assessment 2025	
Biodiversity and Geodiversity Officer Comments 2025	
Biodiversity and Geodiversity Guideline Comments 2025	
Biodiversity and Geodiversity RAG Assessment 2023	
Biodiversity and Geodiversity Officer Comments 2023	
Biodiversity and Geodiversity Guideline Comments 2023	
Biodiversity and Geodiversity RAG Assessment 2021	Green
Biodiversity and Geodiversity Officer Comments 2021	Application unlikely to require Natural England consultation.
Biodiversity and Geodiversity Guideline Comments 2021	Development of the site would not have a detrimental impact on any designated site, or those with a regional or local protection.
Policy RAG Rating 2026	Green
Policy Officer Comment 2026	The site is wholly outside of protected open space. Detrimental open space impacts are not anticipated.
Policy RAG Rating 2025	
Policy Officer Comment 2025	
Policy RAG Rating 2023	
Policy Officer Comment 2023	
Policy RAG Rating 2021	
Policy Officer Comments 2021	
Historic Environment RAG Assessment 2026	
Historic Environment Comments 2026	
Historic Environment RAG Assessment 2025	
Historic Environment Comments 2025	
Historic Environment RAG Assessment 2023	
Historic Environment Comments 2023	

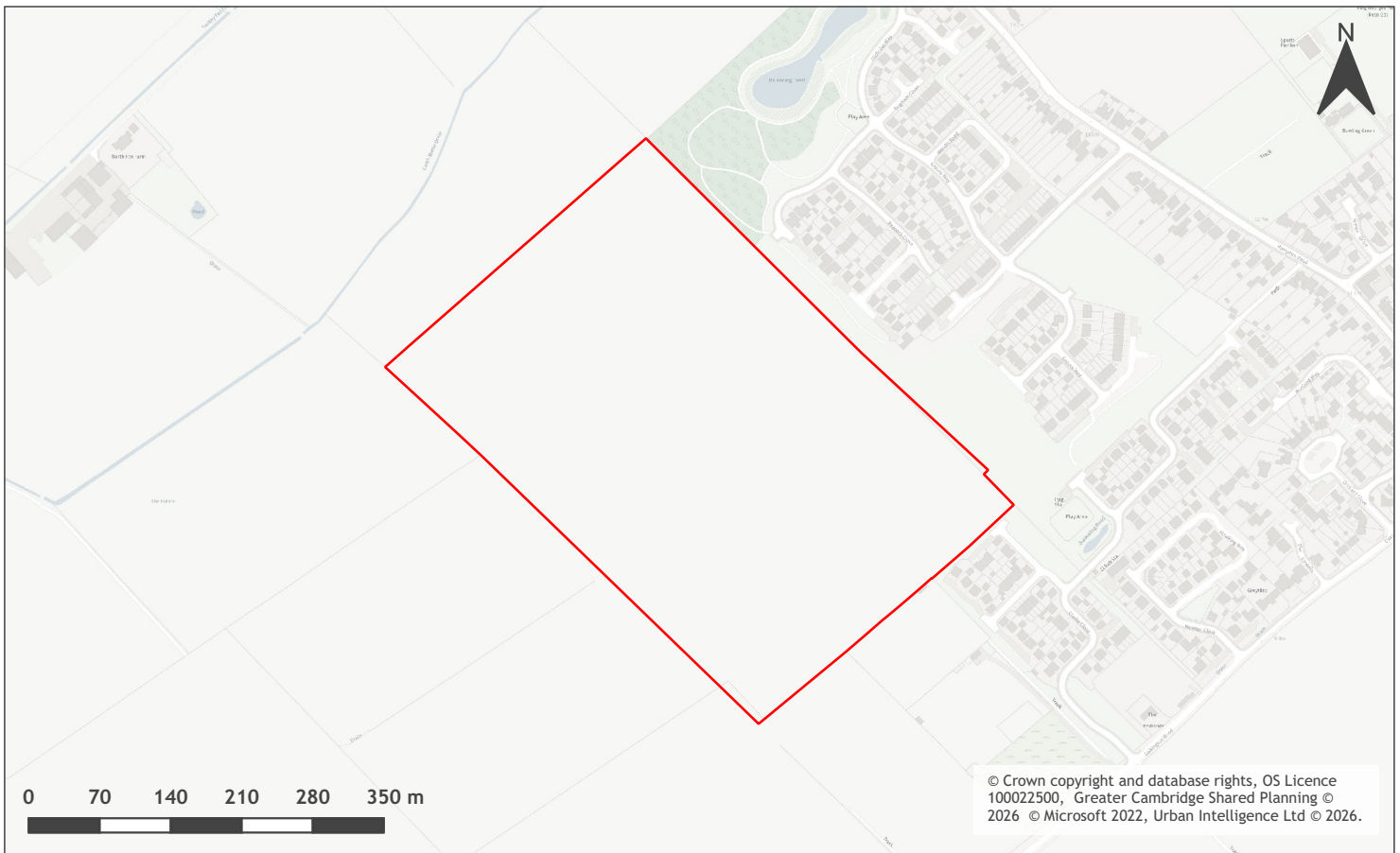
Historic Environment RAG Assessment 2021	Green
Historic Environment Comments 2021	No built heritage constraints.
Archaeology RAG Assessment 2026	
Archaeology Officer Comment 2026	
Archaeology RAG Assessment 2025	
Archaeology Officer Comment 2025	
Archaeology RAG Assessment 2023	
Archaeology Officer Comment 2023	
Archaeology RAG Assessment 2021	Amber
Archaeology Officer Comment 2021	Located on the south western edge of the historic village core
Accessibility RAG Assessment	Amber
Accessibility Comment	Adequate accessibility to key local services, transport, and employment opportunities.
Site Access RAG Assessment 2026	
Site Access Officer Comment 2026	
Site Access RAG Assessment 2025	
Site Access Officer Comment 2025	
Site Access RAG Assessment 2023	
Site Access Officer Comment 2023	
Site Access RAG Assessment 2021	Amber
Site Access Officer Comment 2021	The proposed site is acceptable in principle subject to detailed design.
Transport and Roads RAG Assessment 2026	
Transport and Roads Guideline Comments 2026	
Transport and Roads RAG Assessment 2025	
Transport and Roads Guideline Comments 2025	
Transport and Roads RAG Assessment 2023	

Transport and Roads Guideline Comments 2023	
Transport and Roads RAG Assessment 2021	Amber
Transport and Roads Guideline Comments 2021	Any potential impact on the functioning of trunk roads and/or local roads could be reasonably mitigated.
Noise, Vibration, Odour and Light Pollution RAG Assessment 2026	
Noise, Vibration, Odour and Light Pollution Guideline Comments 2026	
Noise, Vibration, Odour and Light Pollution RAG Assessment 2025	
Noise, Vibration, Odour and Light Pollution Guideline Comments 2025	
Noise, Vibration, Odour and Light Pollution RAG Assessment 2023	
Noise, Vibration, Odour and Light Pollution Guideline Comments 2023	
Noise, Vibration, Odour and Light Pollution RAG Assessment 2021	Amber
Noise, Vibration, Odour and Light Pollution Guideline Comments 2021	The site is capable of being developed to provide healthy internal and external environments in regard to noise / vibration/ odour/ Light Pollution after careful site layout, design and mitigation.
AQMA RAG Assessment 2026	
Air Quality Officer Comment 2026	
AQMA RAG Assessment 2025	
Air Quality Officer Comment 2025	
AQMA RAG Assessment 2023	
Air Quality Officer Comment 2023	
AQMA RAG Assessment 2021	Green
Air Quality Officer Comment 2021	Site does not lie within an AQMA. Minimal traffic impact on AQMA.
Contaminated Land RAG Assessment 2026	
Contaminated Land Officer Comments 2026	

Contaminated Land RAG Assessment 2025	
Contaminated Land Officer Comments 2025	
Contaminated Land RAG Assessment 2023	
Contaminated Land Officer Comments 2023	
Contaminated Land RAG Assessment 2021	Amber
Contaminated Land Officer Comments 2021	Potential for historic contamination, conditions required.
<b>Overall Suitability Score</b>	<b>Amber</b>
Further constraints	-
Agricultural Land Classification Grade 1 (% overlap)	51.00
Agricultural Land Classification Grade 2 (% overlap)	0
Agricultural Land Classification Grade 3 (% overlap)	0
Agricultural Land Classification Grade 4 (% overlap)	0
Agricultural Land Classification Non Agricultural (% overlap)	0
Agricultural Land Classification Urban (% overlap)	49.00
Source Protection Zone (% overlap)	0
Highways England Zones	A14 CNB
Available	-
Is the site controlled by a developer or landowner who has expressed an intention to develop?	The site was submitted by the landowner and/or site promoter who has confirmed that the site is available for development in the timescales indicated
Are there known legal or ownership impediments to development?	No
Is there planning permission to develop the site?	Yes, outline planning permission granted for the erection of up to 34 new residential units as a social housing rural exception site in the greenbelt (20/04906/OUT).
When will the site be available for development?	0-5 Years
<b>Available RAG</b>	<b>Green</b>
Achievable	-

Is there a reasonable prospect that the site will be developed?	The land has been promoted by the landowner and or developer and is known to be available for development. The site has a low existing use value and residential development is likely to be economically viable at an appropriate density.
<b>Achievable RAG</b>	<b>Green</b>
Capacity	-
Prevailing Density (weighted) (dwellings per ha)	30
Residential capacity at prevailing density	100
Estimated employment space (m2)	
Estimated start date	0-5 Years
Estimated annual build-out rate (pa)	40-75
Development completion timescales (years)	0-5 Years

## Land off Rampton Road, Cottenham



A map of Land off Rampton Road, Cottenham

Site information	-
Site ID	115444
HELAA Site ID	59407
Suitable Site Area (ha)	17.2
Ward/Parish	Cottenham
Greenfield or Previously Developed?	Greenfield
Category of site	Dispersal: Villages
Category of settlement	Not within or adjacent to an existing settlement
Current use(s)	
Proposed development	Residential
Proposed employment floorspace (m2)	0
Proposed residential capacity	400
Suitability	-
Adopted Development Plan Policies RAG 2026	Amber

Adopted Development Plan Policies Comment 2026	Development of the site has some potential policy constraints, but these could be overcome through the planning application process.
Flood Risk RAG Assessment 2026	Amber
Flood Risk Officer Comment 2026	Flood Zones: Site is wholly within Flood Zone 1.  Climate Change: Site is not within a climate-change-adjusted flood zone.  Surface Water: 5% lies in a 1-in-1,000-year event. 1% lies in a 1-in-100-year event. 2% lies in a 1-in-30-year event.
Flood Risk RAG Assessment 2025	Amber
Flood Risk Officer Comment 2025	Flood Zone: Wholly in Flood Zone 1. Surface Water Flooding: 2% lies in a 1 in 30 year event. 1% lies in a 1 in 100 year event. 5% lies in a 1 in 1000 year event
Flood Risk RAG Assessment 2023	Amber
Flood Risk Officer Comment 2023	The site has areas at high, or medium risk from surface water flooding. Sites could contain some land in Flood Zones 2 and 3 provided there is sufficient land in Flood Zone 1 to accommodate at least 5 dwellings or 500 square metres of employment floorspace.
Flood Risk RAG Assessment 2021	
Flood Risk Officer Comment 2021	
Landscape RAG Assessment 2026	
Landscape Comment 2026	
Landscape RAG Assessment 2025	
Landscape Comment 2025	
Landscape RAG Assessment 2023	Red
Landscape Comment 2023	The site is a large open, flat, arable field to the west of Cottenham and west of new residential development off Rampton road and north of new development off Oakington Road at Clarke Close and Newton Close. The site is outside the Development Framework. Development of this site would bring a significant change to the countryside on the western edge of Cottenham, reducing openness and blocking views on the approaches to the village and views out from the Village. The changes would be out of character with the surrounding landscape and so the RAG rating is red.
Landscape RAG Assessment 2021	
Landscape Comment 2021	
Biodiversity and Geodiversity RAG Assessment 2026	

Biodiversity and Geodiversity Officer Comments 2026	
Biodiversity and Geodiversity Guideline Comments 2026	
Biodiversity and Geodiversity RAG Assessment 2025	
Biodiversity and Geodiversity Officer Comments 2025	
Biodiversity and Geodiversity Guideline Comments 2025	
Biodiversity and Geodiversity RAG Assessment 2023	Amber
Biodiversity and Geodiversity Officer Comments 2023	Discharge to ground or surface water of more than 20m <sup>3</sup> per day would require consultation with Natural England. There are no apparent Priority habitats within the site and the arable habitats on site are likely to contain limited ecological value, but potential to support breeding and wintering populations of farmland birds.
Biodiversity and Geodiversity Guideline Comments 2023	Development of the site may have a detrimental impact on a designated site, or those with a regional or local protection but the impact could be reasonably mitigated or compensated.
Biodiversity and Geodiversity RAG Assessment 2021	
Biodiversity and Geodiversity Officer Comments 2021	
Biodiversity and Geodiversity Guideline Comments 2021	
Policy RAG Rating 2026	Green
Policy Officer Comment 2026	The site is wholly outside of protected open space. Detrimental open space impacts are not anticipated.
Policy RAG Rating 2025	
Policy Officer Comment 2025	
Policy RAG Rating 2023	Green
Policy Officer Comment 2023	Site is not on protected open space designation. Any impact of the proposed development could be reasonably mitigated or compensated.
Policy RAG Rating 2021	
Policy Officer Comments 2021	
Historic Environment RAG Assessment 2026	
Historic Environment Comments 2026	

Historic Environment RAG Assessment 2025	
Historic Environment Comments 2025	
Historic Environment RAG Assessment 2023	Green
Historic Environment Comments 2023	There are no known heritage assets on or adjacent to the site. Development of the site would therefore have either a neutral or positive impact, but importantly not have a detrimental impact on any designated or non-designated heritage assets.
Historic Environment RAG Assessment 2021	
Historic Environment Comments 2021	
Archaeology RAG Assessment 2026	
Archaeology Officer Comment 2026	
Archaeology RAG Assessment 2025	
Archaeology Officer Comment 2025	
Archaeology RAG Assessment 2023	Red
Archaeology Officer Comment 2023	Site encroaches on a heritage asset which has been identified for preservation in situ on an adjacent development.
Archaeology RAG Assessment 2021	
Archaeology Officer Comment 2021	
Accessibility RAG Assessment	Amber
Accessibility Comment	Adequate accessibility to key local services, transport, and employment opportunities.
Site Access RAG Assessment 2026	
Site Access Officer Comment 2026	
Site Access RAG Assessment 2025	
Site Access Officer Comment 2025	
Site Access RAG Assessment 2023	Red
Site Access Officer Comment 2023	The proposed site is unacceptable as there is no possibility of creating a second access and there is no direct link to the adopted public highway.
Site Access RAG Assessment 2021	
Site Access Officer Comment 2021	

Transport and Roads RAG Assessment 2026	
Transport and Roads Guideline Comments 2026	
Transport and Roads RAG Assessment 2025	
Transport and Roads Guideline Comments 2025	
Transport and Roads RAG Assessment 2023	Amber
Transport and Roads Guideline Comments 2023	The site is relatively remote from existing passenger transport infrastructure and will therefore require high quality Non-Motorised User facilities to link into the Guided Busway and links into other local Non-Motorised User facilities. The site will potentially impact on local junctions and potentially the A14 and/or congested A10 and will therefore require a robust Travel Plan.
Transport and Roads RAG Assessment 2021	
Transport and Roads Guideline Comments 2021	
Noise, Vibration, Odour and Light Pollution RAG Assessment 2026	
Noise, Vibration, Odour and Light Pollution Guideline Comments 2026	
Noise, Vibration, Odour and Light Pollution RAG Assessment 2025	
Noise, Vibration, Odour and Light Pollution Guideline Comments 2025	
Noise, Vibration, Odour and Light Pollution RAG Assessment 2023	Green
Noise, Vibration, Odour and Light Pollution Guideline Comments 2023	The site is capable of being developed to provide healthy internal and external environments in regard to noise / vibration/ odour/ Light Pollution after careful site layout, design and mitigation.
Noise, Vibration, Odour and Light Pollution RAG Assessment 2021	
Noise, Vibration, Odour and Light Pollution Guideline Comments 2021	
AQMA RAG Assessment 2026	
Air Quality Officer Comment 2026	
AQMA RAG Assessment 2025	
Air Quality Officer Comment 2025	

AQMA RAG Assessment 2023	Amber
Air Quality Officer Comment 2023	The site is located outside AQMA but there is potential for an impact on AQMA which will require inherent / intrinsic designed in Air Quality mitigation.
AQMA RAG Assessment 2021	
Air Quality Officer Comment 2021	
Contaminated Land RAG Assessment 2026	
Contaminated Land Officer Comments 2026	
Contaminated Land RAG Assessment 2025	
Contaminated Land Officer Comments 2025	
Contaminated Land RAG Assessment 2023	Amber
Contaminated Land Officer Comments 2023	This site is adjacent to contaminated land and there is, therefore, the potential for contamination and planning conditions will be required
Contaminated Land RAG Assessment 2021	
Contaminated Land Officer Comments 2021	
<b>Overall Suitability Score</b>	<b>Red</b>
Further constraints	-
Agricultural Land Classification Grade 1 (% overlap)	16.45
Agricultural Land Classification Grade 2 (% overlap)	81.00
Agricultural Land Classification Grade 3 (% overlap)	2.56
Agricultural Land Classification Grade 4 (% overlap)	0
Agricultural Land Classification Non Agricultural (% overlap)	0
Agricultural Land Classification Urban (% overlap)	0
Source Protection Zone (% overlap)	0
Highways England Zones	A14 West, A14 CNB
Available	-

Is the site controlled by a developer or landowner who has expressed an intention to develop?	The site was submitted by the landowner and/or site promoter who has confirmed that the site is available for development in the timescales indicated.
Are there known legal or ownership impediments to development?	No
Is there planning permission to develop the site?	No relevant recent planning history
When will the site be available for development?	0-5 Years
<b>Available RAG</b>	<b>Green</b>
Achievable	-
Is there a reasonable prospect that the site will be developed?	The land has been promoted by the landowner and or developer and is known to be available for development. The site has a low existing use value and residential development is likely to be economically viable at an appropriate density.
<b>Achievable RAG</b>	<b>Green</b>
Capacity	-
Prevailing Density (weighted) (dwellings per ha)	30
Residential capacity at prevailing density	258
Estimated employment space (m2)	
Estimated start date	0-5 Years
Estimated annual build-out rate (pa)	50
Development completion timescales (years)	6-10 Years

## Land to rear of 89 Rampton Road, Cottenham



A map of Land to rear of 89 Rampton Road, Cottenham

Site information	-
Site ID	115445
HELAA Site ID	59330
Suitable Site Area (ha)	0.3
Ward/Parish	Cottenham
Greenfield or Previously Developed?	Greenfield
Category of site	Dispersal: Villages
Category of settlement	Within or adjacent to Rural Centre
Current use(s)	
Proposed development	Residential
Proposed employment floorspace (m <sup>2</sup> )	0
Proposed residential capacity	7
Suitability	-
Adopted Development Plan Policies RAG 2026	Amber

Adopted Development Plan Policies Comment 2026	Development of the site has some potential policy constraints, but these could be overcome through the planning application process.
Flood Risk RAG Assessment 2026	Amber
Flood Risk Officer Comment 2026	Flood Zones: Site is wholly within Flood Zone 1.  Climate Change: Site is not within a climate-change-adjusted flood zone.  Surface Water: 7% lies in a 1-in-1,000-year event. 5% lies in a 1-in-100-year event. 20% lies in a 1-in-30-year event.
Flood Risk RAG Assessment 2025	Amber
Flood Risk Officer Comment 2025	Flood Zone: Wholly in Flood Zone 1. Surface Water Flooding: 20% lies in a 1 in 30 year event. 5% lies in a 1 in 100 year event. 7% lies in a 1 in 1000 year event
Flood Risk RAG Assessment 2023	Amber
Flood Risk Officer Comment 2023	The site has areas at high, or medium risk from surface water flooding. Sites could contain some land in Flood Zones 2 and 3 provided there is sufficient land in Flood Zone 1 to accommodate at least 5 dwellings or 500 square metres of employment floorspace.
Flood Risk RAG Assessment 2021	
Flood Risk Officer Comment 2021	
Landscape RAG Assessment 2026	
Landscape Comment 2026	
Landscape RAG Assessment 2025	
Landscape Comment 2025	
Landscape RAG Assessment 2023	Amber
Landscape Comment 2023	The site is a small field or paddock behind existing houses on Rampton road and sandwiched between two new developments. The site is contained by hedges. Development could be integrated on this site but would need to be carefully designed in relation to the surrounding existing and new homes.
Landscape RAG Assessment 2021	
Landscape Comment 2021	
Biodiversity and Geodiversity RAG Assessment 2026	
Biodiversity and Geodiversity Officer Comments 2026	
Biodiversity and Geodiversity Guideline Comments 2026	

Biodiversity and Geodiversity RAG Assessment 2025	
Biodiversity and Geodiversity Officer Comments 2025	
Biodiversity and Geodiversity Guideline Comments 2025	
Biodiversity and Geodiversity RAG Assessment 2023	Green
Biodiversity and Geodiversity Officer Comments 2023	No likely impact on sites designated for nature conservation. The site appears to be arable land with limited ecological value, with no Priority habitats within or adjacent to the site. Applications may find provision of a 10% net gain in biodiversity difficult within their redline boundaries, due to the size of the site.
Biodiversity and Geodiversity Guideline Comments 2023	Development of the site would not have a detrimental impact on any designated site, or those with a regional or local protection.
Biodiversity and Geodiversity RAG Assessment 2021	
Biodiversity and Geodiversity Officer Comments 2021	
Biodiversity and Geodiversity Guideline Comments 2021	
Policy RAG Rating 2026	Green
Policy Officer Comment 2026	The site is wholly outside of protected open space. Detrimental open space impacts are not anticipated.
Policy RAG Rating 2025	
Policy Officer Comment 2025	
Policy RAG Rating 2023	Green
Policy Officer Comment 2023	Site is not on protected open space designation. Any impact of the proposed development could be reasonably mitigated or compensated.
Policy RAG Rating 2021	
Policy Officer Comments 2021	
Historic Environment RAG Assessment 2026	
Historic Environment Comments 2026	
Historic Environment RAG Assessment 2025	
Historic Environment Comments 2025	
Historic Environment RAG Assessment 2023	Amber

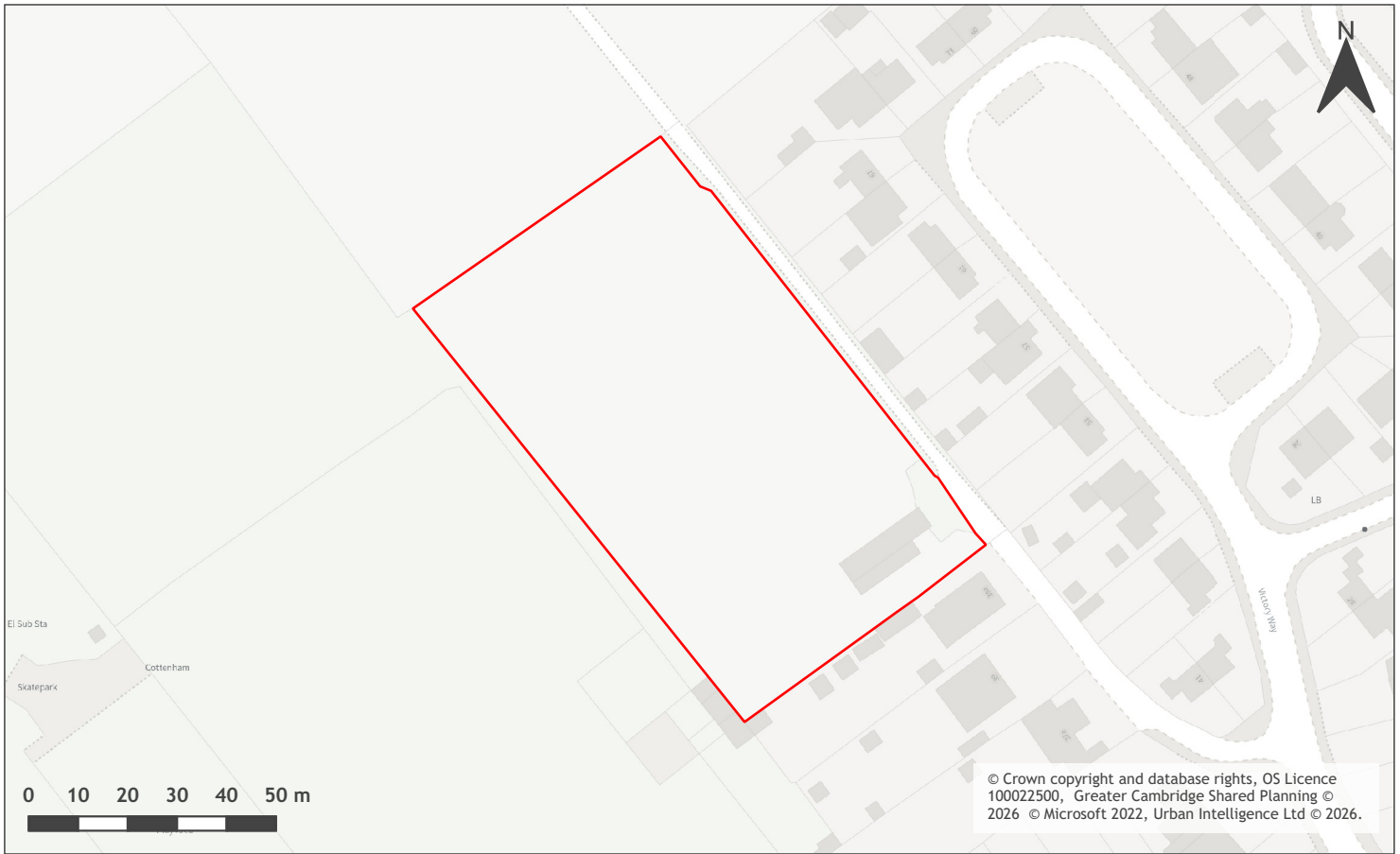
Historic Environment Comments 2023	There is a grade II listed windmill just over 100 metres from the site boundary. The immediate setting of the listed building has changed with development within close proximity over the years and provided that the proposals for this new site are modest in height, it is not considered that it would have any greater impact on the significance of the listed building. Until more details are submitted regarding the proposals, it should be amber to ensure that it does not affect views to or from the listed building.
Historic Environment RAG Assessment 2021	
Historic Environment Comments 2021	
Archaeology RAG Assessment 2026	
Archaeology Officer Comment 2026	
Archaeology RAG Assessment 2025	
Archaeology Officer Comment 2025	
Archaeology RAG Assessment 2023	Green
Archaeology Officer Comment 2023	Evaluation of the adjacent development area indicates that significant archaeology does not extend into this area.
Archaeology RAG Assessment 2021	
Archaeology Officer Comment 2021	
Accessibility RAG Assessment	Amber
Accessibility Comment	Adequate accessibility to key local services, transport, and employment opportunities.
Site Access RAG Assessment 2026	
Site Access Officer Comment 2026	
Site Access RAG Assessment 2025	
Site Access Officer Comment 2025	
Site Access RAG Assessment 2023	Red
Site Access Officer Comment 2023	The proposed site is unacceptable as it does not to have a direct link to the adopted public highway.
Site Access RAG Assessment 2021	
Site Access Officer Comment 2021	
Transport and Roads RAG Assessment 2026	

Transport and Roads Guideline Comments 2026	
Transport and Roads RAG Assessment 2025	
Transport and Roads Guideline Comments 2025	
Transport and Roads RAG Assessment 2023	Green
Transport and Roads Guideline Comments 2023	Based on the nature and scale of the proposed development, there are no substantial roads and transport impacts identified at this stage.
Transport and Roads RAG Assessment 2021	
Transport and Roads Guideline Comments 2021	
Noise, Vibration, Odour and Light Pollution RAG Assessment 2026	
Noise, Vibration, Odour and Light Pollution Guideline Comments 2026	
Noise, Vibration, Odour and Light Pollution RAG Assessment 2025	
Noise, Vibration, Odour and Light Pollution Guideline Comments 2025	
Noise, Vibration, Odour and Light Pollution RAG Assessment 2023	Green
Noise, Vibration, Odour and Light Pollution Guideline Comments 2023	The site is capable of being developed to provide healthy internal and external environments in regard to noise / vibration/ odour/ Light Pollution after careful site layout, design and mitigation.
Noise, Vibration, Odour and Light Pollution RAG Assessment 2021	
Noise, Vibration, Odour and Light Pollution Guideline Comments 2021	
AQMA RAG Assessment 2026	
Air Quality Officer Comment 2026	
AQMA RAG Assessment 2025	
Air Quality Officer Comment 2025	
AQMA RAG Assessment 2023	Green
Air Quality Officer Comment 2023	The site does not lie within an AQMA and there will be minimal traffic impact on AQMA.

AQMA RAG Assessment 2021	
Air Quality Officer Comment 2021	
Contaminated Land RAG Assessment 2026	
Contaminated Land Officer Comments 2026	
Contaminated Land RAG Assessment 2025	
Contaminated Land Officer Comments 2025	
Contaminated Land RAG Assessment 2023	Amber
Contaminated Land Officer Comments 2023	This is a site previously in agricultural use with the potential for historic contamination and planning conditions will be required.
Contaminated Land RAG Assessment 2021	
Contaminated Land Officer Comments 2021	
<b>Overall Suitability Score</b>	<b>Red</b>
Further constraints	-
Agricultural Land Classification Grade 1 (% overlap)	24.00
Agricultural Land Classification Grade 2 (% overlap)	0
Agricultural Land Classification Grade 3 (% overlap)	0
Agricultural Land Classification Grade 4 (% overlap)	0
Agricultural Land Classification Non Agricultural (% overlap)	0
Agricultural Land Classification Urban (% overlap)	76.00
Source Protection Zone (% overlap)	0
Highways England Zones	A14 CNB
Available	-
Is the site controlled by a developer or landowner who has expressed an intention to develop?	The site was submitted by the landowner and/or site promoter who has confirmed that the site is available for development in the timescales indicated.
Are there known legal or ownership impediments to development?	No

Is there planning permission to develop the site?	No relevant recent planning history
When will the site be available for development?	0-5 Years
<b>Available RAG</b>	<b>Green</b>
Achievable	-
Is there a reasonable prospect that the site will be developed?	The land has been promoted by the landowner and or developer and is known to be available for development. The site has a low existing use value and residential development is likely to be economically viable at an appropriate density.
<b>Achievable RAG</b>	<b>Green</b>
Capacity	-
Prevailing Density (weighted) (dwellings per ha)	30
Residential capacity at prevailing density	9
Estimated employment space (m2)	
Estimated start date	0-5 Years
Estimated annual build-out rate (pa)	40-75
Development completion timescales (years)	0-5 Years

## Land off Victory Way, Cottenham



A map of Land off Victory Way, Cottenham

Site information	-
Site ID	115446
HELAA Site ID	40055
Suitable Site Area (ha)	0.65
Ward/Parish	Cottenham
Greenfield or Previously Developed?	Greenfield
Category of site	Dispersal: Villages
Category of settlement	Within or adjacent to Rural Centre
Current use(s)	
Proposed development	Residential
Proposed employment floorspace (m2)	0
Proposed residential capacity	6
Suitability	-
Adopted Development Plan Policies RAG 2026	Amber

Adopted Development Plan Policies Comment 2026	Development of the site has some potential policy constraints, but these could be overcome through the planning application process.
Flood Risk RAG Assessment 2026	Amber
Flood Risk Officer Comment 2026	Flood Zones: Site is wholly within Flood Zone 1.  Climate Change: Site is not within a climate-change-adjusted flood zone.  Surface Water: 3% lies in a 1-in-1,000-year event. 3% lies in a 1-in-100-year event. 3% lies in a 1-in-30-year event.
Flood Risk RAG Assessment 2025	Amber
Flood Risk Officer Comment 2025	Flood Zone: Wholly in Flood Zone 1. Surface Water Flooding: 3% lies in a 1 in 30 year event. 3% lies in a 1 in 100 year event. 3% lies in a 1 in 1000 year event
Flood Risk RAG Assessment 2023	
Flood Risk Officer Comment 2023	
Flood Risk RAG Assessment 2021	Amber
Flood Risk Officer Comment 2021	The site is within flood zone 2 (taking into account climate change) and/or is within an area at high, medium or low risk from surface water flooding.
Landscape RAG Assessment 2026	
Landscape Comment 2026	
Landscape RAG Assessment 2025	
Landscape Comment 2025	
Landscape RAG Assessment 2023	
Landscape Comment 2023	
Landscape RAG Assessment 2021	Amber
Landscape Comment 2021	The site is abutting and outside the development framework. Long distant views are limited due to mature hedge line and residential homes. Visual amenity views from the adjacent properties are high. Following appropriate landscape mitigation works the site is capable of accommodating a development without resulting in material harm to the surrounding countryside's landscape character and views from the wider and local area.
Biodiversity and Geodiversity RAG Assessment 2026	
Biodiversity and Geodiversity Officer Comments 2026	

Biodiversity and Geodiversity Guideline Comments 2026	
Biodiversity and Geodiversity RAG Assessment 2025	
Biodiversity and Geodiversity Officer Comments 2025	
Biodiversity and Geodiversity Guideline Comments 2025	
Biodiversity and Geodiversity RAG Assessment 2023	
Biodiversity and Geodiversity Officer Comments 2023	
Biodiversity and Geodiversity Guideline Comments 2023	
Biodiversity and Geodiversity RAG Assessment 2021	Green
Biodiversity and Geodiversity Officer Comments 2021	Application unlikely to require Natural England consultation. There are no apparent priority habitats within the site; however, there are grasslands, hedges and wooded boundaries on site that are likely to have ecological value.
Biodiversity and Geodiversity Guideline Comments 2021	Development of the site would not have a detrimental impact on any designated site, or those with a regional or local protection.
Policy RAG Rating 2026	Green
Policy Officer Comment 2026	The site does not contain protected open space, but it is adjacent to or within 50m of an open space designation. Detrimental open space impacts are not anticipated.
Policy RAG Rating 2025	
Policy Officer Comment 2025	
Policy RAG Rating 2023	
Policy Officer Comment 2023	
Policy RAG Rating 2021	Green
Policy Officer Comments 2021	Site is not on protected open space designation. Any impact of the proposed development could be reasonably mitigated or compensated.
Historic Environment RAG Assessment 2026	
Historic Environment Comments 2026	
Historic Environment RAG Assessment 2025	

Historic Environment Comments 2025	
Historic Environment RAG Assessment 2023	
Historic Environment Comments 2023	
Historic Environment RAG Assessment 2021	Green
Historic Environment Comments 2021	Development of the site would not have a detrimental impact on any designated or non-designated heritage assets.
Archaeology RAG Assessment 2026	
Archaeology Officer Comment 2026	
Archaeology RAG Assessment 2025	
Archaeology Officer Comment 2025	
Archaeology RAG Assessment 2023	
Archaeology Officer Comment 2023	
Archaeology RAG Assessment 2021	Amber
Archaeology Officer Comment 2021	The site is located to the west of Saxo-Norman settlement remains.
Accessibility RAG Assessment	Green
Accessibility Comment	Good accessibility to key local services, transport, and employment opportunities.
Site Access RAG Assessment 2026	
Site Access Officer Comment 2026	
Site Access RAG Assessment 2025	
Site Access Officer Comment 2025	
Site Access RAG Assessment 2023	
Site Access Officer Comment 2023	
Site Access RAG Assessment 2021	Red
Site Access Officer Comment 2021	The proposed site does not to have a direct link to the adopted public highway.
Transport and Roads RAG Assessment 2026	
Transport and Roads Guideline Comments 2026	

Transport and Roads RAG Assessment 2025	
Transport and Roads Guideline Comments 2025	
Transport and Roads RAG Assessment 2023	
Transport and Roads Guideline Comments 2023	
Transport and Roads RAG Assessment 2021	Green
Transport and Roads Guideline Comments 2021	Development of the site will not have a detrimental impact on the functioning of trunk roads and/or local roads.
Noise, Vibration, Odour and Light Pollution RAG Assessment 2026	
Noise, Vibration, Odour and Light Pollution Guideline Comments 2026	
Noise, Vibration, Odour and Light Pollution RAG Assessment 2025	
Noise, Vibration, Odour and Light Pollution Guideline Comments 2025	
Noise, Vibration, Odour and Light Pollution RAG Assessment 2023	
Noise, Vibration, Odour and Light Pollution Guideline Comments 2023	
Noise, Vibration, Odour and Light Pollution RAG Assessment 2021	Green
Noise, Vibration, Odour and Light Pollution Guideline Comments 2021	The site is capable of being developed to provide healthy internal and external environments in regard to noise / vibration/ odour/ Light Pollution after careful site layout, design and mitigation
AQMA RAG Assessment 2026	
Air Quality Officer Comment 2026	
AQMA RAG Assessment 2025	
Air Quality Officer Comment 2025	
AQMA RAG Assessment 2023	
Air Quality Officer Comment 2023	
AQMA RAG Assessment 2021	Green

Air Quality Officer Comment 2021	Site does not lie within an AQMA. Minimal traffic impact on AQMA.
Contaminated Land RAG Assessment 2026	
Contaminated Land Officer Comments 2026	
Contaminated Land RAG Assessment 2025	
Contaminated Land Officer Comments 2025	
Contaminated Land RAG Assessment 2023	
Contaminated Land Officer Comments 2023	
Contaminated Land RAG Assessment 2021	Amber
Contaminated Land Officer Comments 2021	Brownfield site, contamination expected, conditions required
<b>Overall Suitability Score</b>	<b>Red</b>
Further constraints	-
Agricultural Land Classification Grade 1 (% overlap)	100.00
Agricultural Land Classification Grade 2 (% overlap)	0
Agricultural Land Classification Grade 3 (% overlap)	0
Agricultural Land Classification Grade 4 (% overlap)	0
Agricultural Land Classification Non Agricultural (% overlap)	0
Agricultural Land Classification Urban (% overlap)	0
Source Protection Zone (% overlap)	0
Highways England Zones	A14 CNB
Available	-
Is the site controlled by a developer or landowner who has expressed an intention to develop?	The site was submitted by the landowner and/or site promoter who has confirmed that the site is available for development in the timescales indicated.
Are there known legal or ownership impediments to development?	Yes - Access to the site would be via a third party.

Is there planning permission to develop the site?	No relevant recent planning history
When will the site be available for development?	0-5 Years
<b>Available RAG</b>	<b>Amber</b>
Achievable	-
Is there a reasonable prospect that the site will be developed?	The land has been promoted by the landowner and or developer and is known to be available for development. The site has a low existing use value and residential development is likely to be economically viable at an appropriate density.
<b>Achievable RAG</b>	<b>Green</b>
Capacity	-
Prevailing Density (weighted) (dwellings per ha)	30
Residential capacity at prevailing density	19
Estimated employment space (m2)	
Estimated start date	0-5 Years
Estimated annual build-out rate (pa)	40-75
Development completion timescales (years)	0-5 Years

## Ramphill Farm, Rampton Road, Cottenham



A map of Ramphill Farm, Rampton Road, Cottenham

Site information	-
Site ID	115447
HELAA Site ID	40151
Suitable Site Area (ha)	1.63
Ward/Parish	Cottenham
Greenfield or Previously Developed?	Greenfield and Previously Developed Land
Category of site	Dispersal: Villages
Category of settlement	Within or adjacent to Rural Centre
Current use(s)	
Proposed development	Mixed Use
Proposed employment floorspace (m2)	5000
Proposed residential capacity	47
Suitability	-
Adopted Development Plan Policies RAG 2026	Amber

Adopted Development Plan Policies Comment 2026	Development of the site has some potential policy constraints, but these could be overcome through the planning application process.
Flood Risk RAG Assessment 2026	Green
Flood Risk Officer Comment 2026	Flood Zones: Site is wholly within Flood Zone 1.  Climate Change: Site is not within a climate-change-adjusted flood zone.  Surface Water Flood Risk: None.
Flood Risk RAG Assessment 2025	Green
Flood Risk Officer Comment 2025	Flood Zone: Wholly in Flood Zone 1. Surface Water Flooding: None
Flood Risk RAG Assessment 2023	
Flood Risk Officer Comment 2023	
Flood Risk RAG Assessment 2021	Green
Flood Risk Officer Comment 2021	The site is at low risk of flooding (within flood zone 1) and no risk from surface water flooding
Landscape RAG Assessment 2026	
Landscape Comment 2026	
Landscape RAG Assessment 2025	
Landscape Comment 2025	
Landscape RAG Assessment 2023	
Landscape Comment 2023	
Landscape RAG Assessment 2021	Green
Landscape Comment 2021	The site is an isolated plot just beyond the extent of development on the opposite site of Rampton Road. However, the surrounding land has gained planning permission for residential development, and in that context impact of development would be minimal.
Biodiversity and Geodiversity RAG Assessment 2026	
Biodiversity and Geodiversity Officer Comments 2026	
Biodiversity and Geodiversity Guideline Comments 2026	
Biodiversity and Geodiversity RAG Assessment 2025	

Biodiversity and Geodiversity Officer Comments 2025	
Biodiversity and Geodiversity Guideline Comments 2025	
Biodiversity and Geodiversity RAG Assessment 2023	
Biodiversity and Geodiversity Officer Comments 2023	
Biodiversity and Geodiversity Guideline Comments 2023	
Biodiversity and Geodiversity RAG Assessment 2021	Amber
Biodiversity and Geodiversity Officer Comments 2021	Application unlikely to require consultation with Natural England unless water/waste discharge of >20m <sup>3</sup> /day to ground or surface water. Possible remnant orchard and boundary hedgerows could be Habitats of Principal Importance/priority habitat or have high ecological value. Remainder of site likely to be of low ecological value (species-poor grassland/arable). Potential for buildings to support bat roosts.
Biodiversity and Geodiversity Guideline Comments 2021	Development of the site may have a detrimental impact on a designated site, or those with a regional or local protection but the impact could be reasonably mitigated or compensated.
Policy RAG Rating 2026	Green
Policy Officer Comment 2026	The site is wholly outside of protected open space. Detrimental open space impacts are not anticipated.
Policy RAG Rating 2025	
Policy Officer Comment 2025	
Policy RAG Rating 2023	
Policy Officer Comment 2023	
Policy RAG Rating 2021	Green
Policy Officer Comments 2021	Site is not on protected open space designation. Any impact of the proposed development could be reasonably mitigated or compensated.
Historic Environment RAG Assessment 2026	
Historic Environment Comments 2026	
Historic Environment RAG Assessment 2025	
Historic Environment Comments 2025	
Historic Environment RAG Assessment 2023	
Historic Environment Comments 2023	

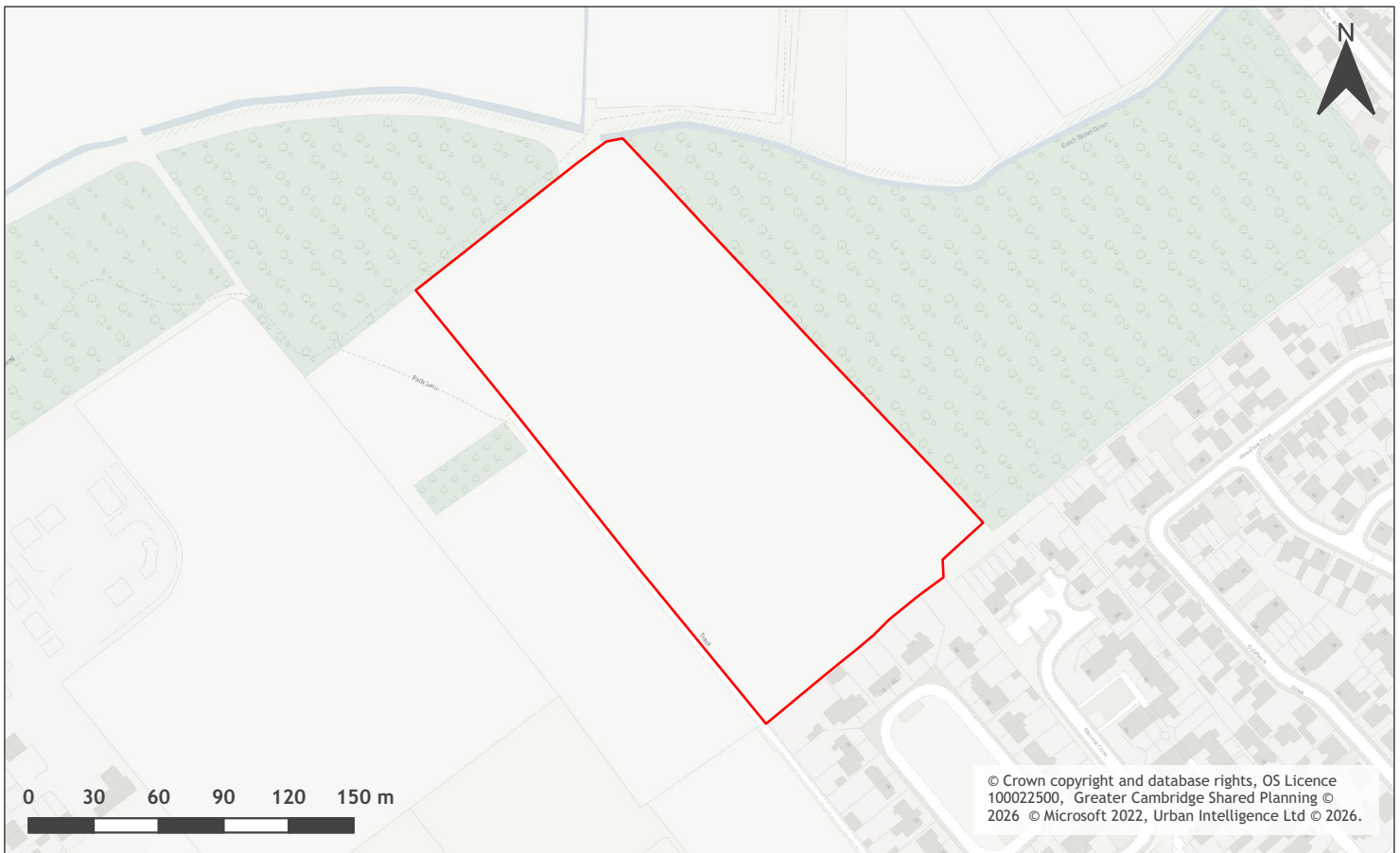
Historic Environment RAG Assessment 2021	Green
Historic Environment Comments 2021	Development of the site would have either a neutral or positive impact, but importantly not have a detrimental impact on any designated or non-designated heritage assets.
Archaeology RAG Assessment 2026	
Archaeology Officer Comment 2026	
Archaeology RAG Assessment 2025	
Archaeology Officer Comment 2025	
Archaeology RAG Assessment 2023	
Archaeology Officer Comment 2023	
Archaeology RAG Assessment 2021	Amber
Archaeology Officer Comment 2021	Archaeological evaluation of the adjacent site indicates the presence of a Roman farmstead and associated activity
Accessibility RAG Assessment	Amber
Accessibility Comment	Adequate accessibility to key local services, transport, and employment opportunities.
Site Access RAG Assessment 2026	
Site Access Officer Comment 2026	
Site Access RAG Assessment 2025	
Site Access Officer Comment 2025	
Site Access RAG Assessment 2023	
Site Access Officer Comment 2023	
Site Access RAG Assessment 2021	Amber
Site Access Officer Comment 2021	The proposed site is acceptable in principle subject to detailed design.
Transport and Roads RAG Assessment 2026	
Transport and Roads Guideline Comments 2026	
Transport and Roads RAG Assessment 2025	
Transport and Roads Guideline Comments 2025	
Transport and Roads RAG Assessment 2023	

Transport and Roads Guideline Comments 2023	
Transport and Roads RAG Assessment 2021	Amber
Transport and Roads Guideline Comments 2021	Any potential impact on the functioning of trunk roads and/or local roads could be reasonably mitigated.
Noise, Vibration, Odour and Light Pollution RAG Assessment 2026	
Noise, Vibration, Odour and Light Pollution Guideline Comments 2026	
Noise, Vibration, Odour and Light Pollution RAG Assessment 2025	
Noise, Vibration, Odour and Light Pollution Guideline Comments 2025	
Noise, Vibration, Odour and Light Pollution RAG Assessment 2023	
Noise, Vibration, Odour and Light Pollution Guideline Comments 2023	
Noise, Vibration, Odour and Light Pollution RAG Assessment 2021	Amber
Noise, Vibration, Odour and Light Pollution Guideline Comments 2021	The proposed site will be affected by road traffic noise from nearby main roads but is acceptable in principle subject to appropriate detailed design considerations and mitigation. The site is capable of being developed to provide healthy internal and external environments in regard to noise / vibration/ odour/ Light Pollution after careful site layout, design and mitigation.
AQMA RAG Assessment 2026	
Air Quality Officer Comment 2026	
AQMA RAG Assessment 2025	
Air Quality Officer Comment 2025	
AQMA RAG Assessment 2023	
Air Quality Officer Comment 2023	
AQMA RAG Assessment 2021	Green
Air Quality Officer Comment 2021	Site does not lie within an AQMA. Minimal traffic impact on AQMA.
Contaminated Land RAG Assessment 2026	

Contaminated Land Officer Comments 2026	
Contaminated Land RAG Assessment 2025	
Contaminated Land Officer Comments 2025	
Contaminated Land RAG Assessment 2023	
Contaminated Land Officer Comments 2023	
Contaminated Land RAG Assessment 2021	Amber
Contaminated Land Officer Comments 2021	Potential for historic contamination, conditions required.
<b>Overall Suitability Score</b>	<b>Amber</b>
Further constraints	-
Agricultural Land Classification Grade 1 (% overlap)	0
Agricultural Land Classification Grade 2 (% overlap)	100.00
Agricultural Land Classification Grade 3 (% overlap)	0
Agricultural Land Classification Grade 4 (% overlap)	0
Agricultural Land Classification Non Agricultural (% overlap)	0
Agricultural Land Classification Urban (% overlap)	0
Source Protection Zone (% overlap)	0
Highways England Zones	A14 CNB
Available	-
Is the site controlled by a developer or landowner who has expressed an intention to develop?	The site was submitted by the landowner and/or site promoter who has confirmed that the site is available for development in the timescales indicated.
Are there known legal or ownership impediments to development?	No
Is there planning permission to develop the site?	No relevant recent planning history
When will the site be available for development?	0-5 Years

<b>Available RAG</b>	<b>Green</b>
Achievable	-
Is there a reasonable prospect that the site will be developed?	The land has been promoted by the landowner and or developer and is known to be available for development. The site has a low existing use value and mixed-use development is likely to be economically viable at an appropriate density.
<b>Achievable RAG</b>	<b>Green</b>
Capacity	-
Prevailing Density (weighted) (dwellings per ha)	30
Residential capacity at prevailing density	44
Estimated employment space (m2)	5000
Estimated start date	0-5 Years
Estimated annual build-out rate (pa)	40-75
Development completion timescales (years)	0-5 Years

## Land at Two Mill Field, Cottenham



A map of Land at Two Mill Field, Cottenham

Site information	-
Site ID	115448
HELAA Site ID	40419
Suitable Site Area (ha)	3.24
Ward/Parish	Cottenham
Greenfield or Previously Developed?	Greenfield
Category of site	Dispersal: Villages
Category of settlement	Within or adjacent to Rural Centre
Current use(s)	
Proposed development	Residential
Proposed employment floorspace (m <sup>2</sup> )	0
Proposed residential capacity	90
Suitability	-
Adopted Development Plan Policies RAG 2026	Amber

Adopted Development Plan Policies Comment 2026	Development of the site has some potential policy constraints, but these could be overcome through the planning application process.
Flood Risk RAG Assessment 2026	Amber
Flood Risk Officer Comment 2026	Flood Zones: Site is wholly within Flood Zone 1.  Climate Change: Site is not within a climate-change-adjusted flood zone.  Surface Water: 2% lies in a 1-in-1,000-year event. 1% lies in a 1-in-100-year event. 1% lies in a 1-in-30-year event.
Flood Risk RAG Assessment 2025	Amber
Flood Risk Officer Comment 2025	Flood Zone: Wholly in Flood Zone 1. Surface Water Flooding: 1% lies in a 1 in 30 year event. 1% lies in a 1 in 100 year event. 2% lies in a 1 in 1000 year event
Flood Risk RAG Assessment 2023	
Flood Risk Officer Comment 2023	
Flood Risk RAG Assessment 2021	Amber
Flood Risk Officer Comment 2021	The site is within flood zone 2 (taking into account climate change) and/or is within an area at high, medium or low risk from surface water flooding.
Landscape RAG Assessment 2026	
Landscape Comment 2026	
Landscape RAG Assessment 2025	
Landscape Comment 2025	
Landscape RAG Assessment 2023	Red
Landscape Comment 2023	The proposals would form a poorly connected, isolated form of development projecting into an area of rural landscape north of Cottenham. Development may affect the amenity of Les King woodland and the bridleway along Catch Water drain to the north. The density of development on the village edge (over 26DPH) would not be in character with the local landscape character. When considered with the adjacent site also promoted for development, the sites in combination would not be possible to mitigate the impact of development on the fenland landscape character around the edge of the village. Therefore the assessment scoring has been amended to Red.
Landscape RAG Assessment 2021	

Landscape Comment 2021	This site is an open field on the edge of the village with a boundary which borders the rear gardens of existing dwellings in Stevens Close, abutting the Development Framework boundary. The north western and northeaster boundaries are heavily vegetated, whilst the south western boundary is open and relatively undefined. The site is visible from Rampton Road and affords some long views out towards Rampton and the west. Development on this site would require landscape mitigation measures with planting of an appropriate width to filter views from the surrounding landscape and neighbouring properties. Unit numbers should reflect the edge of village rural character.
Biodiversity and Geodiversity RAG Assessment 2026	
Biodiversity and Geodiversity Officer Comments 2026	
Biodiversity and Geodiversity Guideline Comments 2026	
Biodiversity and Geodiversity RAG Assessment 2025	
Biodiversity and Geodiversity Officer Comments 2025	
Biodiversity and Geodiversity Guideline Comments 2025	
Biodiversity and Geodiversity RAG Assessment 2023	Amber
Biodiversity and Geodiversity Officer Comments 2023	The further supporting information acknowledges that an ecological assessment is required. However, as no additional information has been provided in relation to ecology impacts and mitigation, there is no change to the site assessment scoring.
Biodiversity and Geodiversity Guideline Comments 2023	Development of the site may have a detrimental impact on a designated site, or those with a regional or local protection but the impact could be reasonably mitigated or compensated.
Biodiversity and Geodiversity RAG Assessment 2021	Amber
Biodiversity and Geodiversity Officer Comments 2021	Discharge to ground or surface water of more than 20m <sup>3</sup> per day would require consultation with Natural England. Boundary trees and hedgerows may qualify as Habitats of Principal Importance/be of high ecological value. Adjacent habitats also likely to be of ecological value e.g. watercourse so buffer area should be designed into schemes. Arable habitats likely to be of low ecological value, although may support farmland bird populations.
Biodiversity and Geodiversity Guideline Comments 2021	Development of the site may have a detrimental impact on a designated site, or those with a regional or local protection but the impact could be reasonably mitigated or compensated.
Policy RAG Rating 2026	Green

Policy Officer Comment 2026	The site is wholly outside of protected open space. Detrimental open space impacts are not anticipated.
Policy RAG Rating 2025	
Policy Officer Comment 2025	
Policy RAG Rating 2023	
Policy Officer Comment 2023	
Policy RAG Rating 2021	Green
Policy Officer Comments 2021	Site is not on protected open space designation. Any impact of the proposed development could be reasonably mitigated or compensated.
Historic Environment RAG Assessment 2026	
Historic Environment Comments 2026	
Historic Environment RAG Assessment 2025	
Historic Environment Comments 2025	
Historic Environment RAG Assessment 2023	
Historic Environment Comments 2023	
Historic Environment RAG Assessment 2021	Green
Historic Environment Comments 2021	Development of the site would have either a neutral or positive impact, but importantly not have a detrimental impact on any designated or non-designated heritage assets.
Archaeology RAG Assessment 2026	
Archaeology Officer Comment 2026	
Archaeology RAG Assessment 2025	
Archaeology Officer Comment 2025	
Archaeology RAG Assessment 2023	
Archaeology Officer Comment 2023	
Archaeology RAG Assessment 2021	Amber
Archaeology Officer Comment 2021	The site is located to the west of Saxo-Norman settlement remains.
Accessibility RAG Assessment	Green
Accessibility Comment	Good accessibility to key local services, transport, and employment opportunities.
Site Access RAG Assessment 2026	

Site Access Officer Comment 2026	
Site Access RAG Assessment 2025	
Site Access Officer Comment 2025	
Site Access RAG Assessment 2023	Red
Site Access Officer Comment 2023	Based on the new information provided, the site access assessment remains unchanged. The proposed site is unacceptable. The proposed site does not have a direct link to the adopted public highway.
Site Access RAG Assessment 2021	Red
Site Access Officer Comment 2021	The proposed site does not to have a direct link to the adopted public highway.
Transport and Roads RAG Assessment 2026	
Transport and Roads Guideline Comments 2026	
Transport and Roads RAG Assessment 2025	
Transport and Roads Guideline Comments 2025	
Transport and Roads RAG Assessment 2023	
Transport and Roads Guideline Comments 2023	
Transport and Roads RAG Assessment 2021	Amber
Transport and Roads Guideline Comments 2021	Any potential impact on the functioning of trunk roads and/or local roads could be reasonably mitigated.
Noise, Vibration, Odour and Light Pollution RAG Assessment 2026	
Noise, Vibration, Odour and Light Pollution Guideline Comments 2026	
Noise, Vibration, Odour and Light Pollution RAG Assessment 2025	
Noise, Vibration, Odour and Light Pollution Guideline Comments 2025	
Noise, Vibration, Odour and Light Pollution RAG Assessment 2023	
Noise, Vibration, Odour and Light Pollution Guideline Comments 2023	

Noise, Vibration, Odour and Light Pollution RAG Assessment 2021	Green
Noise, Vibration, Odour and Light Pollution Guideline Comments 2021	The site is capable of being developed to provide healthy internal and external environments in regard to noise / vibration/ odour/ Light Pollution after careful site layout, design and mitigation.
AQMA RAG Assessment 2026	
Air Quality Officer Comment 2026	
AQMA RAG Assessment 2025	
Air Quality Officer Comment 2025	
AQMA RAG Assessment 2023	
Air Quality Officer Comment 2023	
AQMA RAG Assessment 2021	Green
Air Quality Officer Comment 2021	Site does not lie within an AQMA. Minimal traffic impact on AQMA.
Contaminated Land RAG Assessment 2026	
Contaminated Land Officer Comments 2026	
Contaminated Land RAG Assessment 2025	
Contaminated Land Officer Comments 2025	
Contaminated Land RAG Assessment 2023	
Contaminated Land Officer Comments 2023	
Contaminated Land RAG Assessment 2021	Amber
Contaminated Land Officer Comments 2021	Previous agricultural land use. Potential for historic contamination, conditions required.
<b>Overall Suitability Score</b>	<b>Red</b>
Further constraints	-
Agricultural Land Classification Grade 1 (% overlap)	42.66
Agricultural Land Classification Grade 2 (% overlap)	0
Agricultural Land Classification Grade 3 (% overlap)	57.34

Agricultural Land Classification Grade 4 (% overlap)	0
Agricultural Land Classification Non Agricultural (% overlap)	0
Agricultural Land Classification Urban (% overlap)	0
Source Protection Zone (% overlap)	0
Highways England Zones	A14 CNB
Available	-
Is the site controlled by a developer or landowner who has expressed an intention to develop?	The site was submitted by the landowner and/or site promoter who has confirmed that the site is available for development in the timescales indicated.
Are there known legal or ownership impediments to development?	No
Is there planning permission to develop the site?	No relevant recent planning history
When will the site be available for development?	0-5 Years
<b>Available RAG</b>	<b>Green</b>
Achievable	-
Is there a reasonable prospect that the site will be developed?	The land has been promoted by the landowner and or developer and is known to be available for development. The site has a low existing use value and residential development is likely to be economically viable at an appropriate density.
<b>Achievable RAG</b>	<b>Green</b>
Capacity	-
Prevailing Density (weighted) (dwellings per ha)	30
Residential capacity at prevailing density	78
Estimated employment space (m2)	
Estimated start date	0-5 Years
Estimated annual build-out rate (pa)	40-75
Development completion timescales (years)	0-5 Years



Adopted Development Plan Policies Comment 2026	Development of the site has some potential policy constraints, but these could be overcome through the planning application process.
Flood Risk RAG Assessment 2026	Red
Flood Risk Officer Comment 2026	Flood Zones: 2% is in Flood Zone 2. 43% is in Flood Zone 3.  Climate Change: 44% is in a climate-change-adjusted flood zone.  Surface Water: 8% lies in a 1-in-1,000-year event. 1% lies in a 1-in-100-year event. 3% lies in a 1-in-30-year event.  The site is a dry island.
Flood Risk RAG Assessment 2025	Red
Flood Risk Officer Comment 2025	Flood Zone: Partly in Flood Zone 2 (2%). Partly in Flood Zone 3 (43%). Surface Water Flooding: 3% lies in a 1 in 30 year event. 1% lies in a 1 in 100 year event. 8% lies in a 1 in 1000 year event
Flood Risk RAG Assessment 2023	Red
Flood Risk Officer Comment 2023	The site is wholly or largely within Flood Zones 2 or 3 such that it cannot accommodate at least 5 dwellings or 500 square metres of employment floorspace, or the site is a 'dry island' whereby all potential accesses require crossing land that is within Flood Zones 2 or 3.
Flood Risk RAG Assessment 2021	
Flood Risk Officer Comment 2021	
Landscape RAG Assessment 2026	
Landscape Comment 2026	
Landscape RAG Assessment 2025	
Landscape Comment 2025	
Landscape RAG Assessment 2023	Red
Landscape Comment 2023	The site is located on the north edge of Cottenham, outside the Development Framework, north of Cottenham Moat LNR. The site comprises two parcels of land divided by a drainage ditch. The northern parcel is divided into paddocks and includes a pumping station and the southern parcel is rough land with scrub vegetation. Development on this site would have a negative impact on the fenland landscape character around the edge of the village and so the RAG rating is red.
Landscape RAG Assessment 2021	
Landscape Comment 2021	
Biodiversity and Geodiversity RAG Assessment 2026	
Biodiversity and Geodiversity Officer Comments 2026	

Biodiversity and Geodiversity Guideline Comments 2026	
Biodiversity and Geodiversity RAG Assessment 2025	
Biodiversity and Geodiversity Officer Comments 2025	
Biodiversity and Geodiversity Guideline Comments 2025	
Biodiversity and Geodiversity RAG Assessment 2023	Amber
Biodiversity and Geodiversity Officer Comments 2023	Discharge to ground or surface water of more than 20m <sup>3</sup> per day would require consultation with Natural England. There are no apparent Priority habitats within the site. However, the southern parcel of the site is likely to contain high ecological value due to the presence of dense scrub, grasslands and watercourses. Applications may find provision of a 10 % net gain in biodiversity difficult within their redline boundaries.
Biodiversity and Geodiversity Guideline Comments 2023	Development of the site may have a detrimental impact on a designated site, or those with a regional or local protection but the impact could be reasonably mitigated or compensated.
Biodiversity and Geodiversity RAG Assessment 2021	
Biodiversity and Geodiversity Officer Comments 2021	
Biodiversity and Geodiversity Guideline Comments 2021	
Policy RAG Rating 2026	Amber
Policy Officer Comment 2026	The site contains protected open space. However, given the size of the site and the scale of development, detrimental impacts could be reasonably mitigated, or the loss of the open space could be fully compensated locally as part of the site's development.
Policy RAG Rating 2025	Amber
Policy Officer Comment 2025	Site is not on a protected open space designation, however there are some protected open space designations on the periphery of the site. Development of the site may have a detrimental impact on a peripheral open space designation, but the impact could be reasonably mitigated or compensated. Within 50m of Protected Open Space. Within 50m of Informal Open Space. Within 50m of Local Green Space.
Policy RAG Rating 2023	Amber
Policy Officer Comment 2023	Site includes protected open space designation. Development of the site may have a detrimental impact on the protected open space designation, but the impact could be reasonably mitigated or compensated.
Policy RAG Rating 2021	

Policy Officer Comments 2021	
Historic Environment RAG Assessment 2026	
Historic Environment Comments 2026	
Historic Environment RAG Assessment 2025	
Historic Environment Comments 2025	
Historic Environment RAG Assessment 2023	Amber
Historic Environment Comments 2023	There is a scheduled ancient monument in close proximity to the site on Tenison Manor/Bullfinch Way although it is largely separated by existing housing. Views between the monument and open countryside may be affected by development and therefore its layout and scale would need relevant consideration. It is expected that any adverse impacts could be reasonably mitigated.
Historic Environment RAG Assessment 2021	
Historic Environment Comments 2021	
Archaeology RAG Assessment 2026	
Archaeology Officer Comment 2026	
Archaeology RAG Assessment 2025	
Archaeology Officer Comment 2025	
Archaeology RAG Assessment 2023	Amber
Archaeology Officer Comment 2023	Located to the immediate west of a nationally important medieval moat. Late Saxon remains also known in the vicinity.
Archaeology RAG Assessment 2021	
Archaeology Officer Comment 2021	
Accessibility RAG Assessment	Amber
Accessibility Comment	Adequate accessibility to key local services, transport, and employment opportunities.
Site Access RAG Assessment 2026	
Site Access Officer Comment 2026	
Site Access RAG Assessment 2025	
Site Access Officer Comment 2025	

Site Access RAG Assessment 2023	Red
Site Access Officer Comment 2023	The proposed site is unacceptable as there is no possibility of creating a safe access into the site including delivering an all mode route into Cottenham.
Site Access RAG Assessment 2021	
Site Access Officer Comment 2021	
Transport and Roads RAG Assessment 2026	
Transport and Roads Guideline Comments 2026	
Transport and Roads RAG Assessment 2025	
Transport and Roads Guideline Comments 2025	
Transport and Roads RAG Assessment 2023	Amber
Transport and Roads Guideline Comments 2023	The site is remote from existing passenger transport infrastructure and will therefore require to link into existing passenger transport links to Cambridge and links into local Non-Motorised User facilities. The site will potentially impact on local junctions and will therefore require a robust Travel Plan.
Transport and Roads RAG Assessment 2021	
Transport and Roads Guideline Comments 2021	
Noise, Vibration, Odour and Light Pollution RAG Assessment 2026	
Noise, Vibration, Odour and Light Pollution Guideline Comments 2026	
Noise, Vibration, Odour and Light Pollution RAG Assessment 2025	
Noise, Vibration, Odour and Light Pollution Guideline Comments 2025	
Noise, Vibration, Odour and Light Pollution RAG Assessment 2023	Green
Noise, Vibration, Odour and Light Pollution Guideline Comments 2023	The site is capable of being developed to provide healthy internal and external environments in regard to noise / vibration/ odour/ Light Pollution after careful site layout, design and mitigation.
Noise, Vibration, Odour and Light Pollution RAG Assessment 2021	
Noise, Vibration, Odour and Light Pollution Guideline Comments 2021	

AQMA RAG Assessment 2026	
Air Quality Officer Comment 2026	
AQMA RAG Assessment 2025	
Air Quality Officer Comment 2025	
AQMA RAG Assessment 2023	Amber
Air Quality Officer Comment 2023	The site is located outside AQMA but there is potential for an impact on AQMA which will require inherent / intrinsic designed in Air Quality mitigation.
AQMA RAG Assessment 2021	
Air Quality Officer Comment 2021	
Contaminated Land RAG Assessment 2026	
Contaminated Land Officer Comments 2026	
Contaminated Land RAG Assessment 2025	
Contaminated Land Officer Comments 2025	
Contaminated Land RAG Assessment 2023	Amber
Contaminated Land Officer Comments 2023	The site has the potential for historic contamination and, therefore, planning conditions will be required.
Contaminated Land RAG Assessment 2021	
Contaminated Land Officer Comments 2021	
<b>Overall Suitability Score</b>	<b>Red</b>
Further constraints	-
Agricultural Land Classification Grade 1 (% overlap)	6.54
Agricultural Land Classification Grade 2 (% overlap)	0
Agricultural Land Classification Grade 3 (% overlap)	93.46
Agricultural Land Classification Grade 4 (% overlap)	0
Agricultural Land Classification Non Agricultural (% overlap)	0

Agricultural Land Classification Urban (% overlap)	0
Source Protection Zone (% overlap)	0
Highways England Zones	A14 CNB
Available	-
Is the site controlled by a developer or landowner who has expressed an intention to develop?	The site was submitted by the landowner and/or site promoter who has confirmed that the site is available for development in the timescales indicated.
Are there known legal or ownership impediments to development?	No
Is there planning permission to develop the site?	No relevant recent planning history
When will the site be available for development?	0-5 Years
<b>Available RAG</b>	<b>Green</b>
Achievable	-
Is there a reasonable prospect that the site will be developed?	The land has been promoted by the landowner and or developer and is known to be available for development. The site has a low existing use value and residential development is likely to be economically viable at an appropriate density.
<b>Achievable RAG</b>	<b>Green</b>
Capacity	-
Prevailing Density (weighted) (dwellings per ha)	30
Residential capacity at prevailing density	148
Estimated employment space (m2)	
Estimated start date	0-5 Years
Estimated annual build-out rate (pa)	40-75
Development completion timescales (years)	6-10 Years

## Land off Kingfisher Way, Cottenham



A map of Land off Kingfisher Way, Cottenham

Site information	-
Site ID	115451
HELAA Site ID	40472
Suitable Site Area (ha)	3.68
Ward/Parish	Cottenham
Greenfield or Previously Developed?	Greenfield
Category of site	Dispersal: Villages
Category of settlement	Within or adjacent to Rural Centre
Current use(s)	
Proposed development	Residential
Proposed employment floorspace (m2)	0
Proposed residential capacity	50
Suitability	-
Adopted Development Plan Policies RAG 2026	Amber

Adopted Development Plan Policies Comment 2026	Development of the site has some potential policy constraints, but these could be overcome through the planning application process.
Flood Risk RAG Assessment 2026	Amber
Flood Risk Officer Comment 2026	Flood Zones: 2% is in Flood Zone 2. 81% is in Flood Zone 3.  Climate Change: 84% is in a climate-change-adjusted flood zone.  Surface Water: 9% lies in a 1-in-1,000-year event. 1% lies in a 1-in-100-year event. 2% lies in a 1-in-30-year event.
Flood Risk RAG Assessment 2025	Red
Flood Risk Officer Comment 2025	A Response to HELAA assessment (Submission of call for sites update land off Kingfisher Way, Cottenham - reference 40472) has been submitted. Based on this information, the site assessment scoring remains red as the site is in Flood Zone 2 or 3 and is considered a dry island whereby all potential accesses to the adopted public highway require crossing land that is within Flood Zones 2 or 3. Applicant is working with the EA to produce an update on Flood Risk assessment, which apparently will have a more EA updated model showing the site outside flood zone 3. However no new evidence was submitted to LPA at this stage that confirms this change.
Flood Risk RAG Assessment 2023	Red
Flood Risk Officer Comment 2023	A Response to HELAA assessment (Submission of call for sites update land off Kingfisher Way, Cottenham - reference 40472) has been submitted. Based on this information, the site assessment scoring remains red as the site is in Flood Zone 2 or 3 and is considered a dry island whereby all potential accesses to the adopted public highway require crossing land that is within Flood Zones 2 or 3. Applicant is working with the EA to produce an update on Flood Risk assessment, which apparently will have a more EA updated model showing the site outside flood zone 3. However no new evidence was submitted to LPA at this stage that confirms this change.
Flood Risk RAG Assessment 2021	Red
Flood Risk Officer Comment 2021	The site is wholly or largely within Flood Zones 2 or 3 such that it cannot accommodate at least 5 additional dwellings or an increase of 500 square metres of employment floorspace and/or the site is a 'dry island' whereby all potential accesses to the adopted public highway require crossing land that is within Flood Zones 2 or 3.
Landscape RAG Assessment 2026	Red
Landscape Comment 2026	A new representation has been submitted but doesn't include any information on potential landscape impacts or mitigation. Our previous (2023) assessment still applies to the site.
Landscape RAG Assessment 2025	
Landscape Comment 2025	
Landscape RAG Assessment 2023	Red

Landscape Comment 2023	An exposed, very rural location north of Les King woodland, with limited village edge screening of Kingfisher Way and the Catch Water drain bridleway. Density is reasonable for village edge at 22DPH but likely due to restrictions of the onsite sewage pumping station. An important small scale rural landscape where the Cottenham 'fen island' meets the fens. Based on this, the assessment scoring remains Red.
Landscape RAG Assessment 2021	Red
Landscape Comment 2021	Views across the site from Broad Lane and Rampton Road are long, but the flatness of the landscape creates horizons cut short by vegetation on field and road edges beyond the site. The development of the site would impact on the NCA by altering the open farmland/countryside beyond the development framework boundary. If developed the site would form a significant new edge for the northern side of the village. Due to the impacts on NCA, development for the site is not considered appropriate
Biodiversity and Geodiversity RAG Assessment 2026	
Biodiversity and Geodiversity Officer Comments 2026	
Biodiversity and Geodiversity Guideline Comments 2026	
Biodiversity and Geodiversity RAG Assessment 2025	
Biodiversity and Geodiversity Officer Comments 2025	
Biodiversity and Geodiversity Guideline Comments 2025	
Biodiversity and Geodiversity RAG Assessment 2023	Amber
Biodiversity and Geodiversity Officer Comments 2023	No detailed information has been provided in relation to ecology impacts and mitigation and therefore there is no change to the site assessment scoring.
Biodiversity and Geodiversity Guideline Comments 2023	Development of the site may have a detrimental impact on a designated site, or those with a regional or local protection but the impact could be reasonably mitigated or compensated.
Biodiversity and Geodiversity RAG Assessment 2021	Amber
Biodiversity and Geodiversity Officer Comments 2021	Any discharge of water or liquid waste of more than 20m <sup>3</sup> to ground a day may require Natural England consultation. There are no other apparent priority habitats within the site; however, there are grasslands, woodland areas, hedges, and wooded boundaries on site that are likely to have ecological value. Applications may find provision of a 10% net gain in biodiversity difficult within their redline boundaries and will need to find offsite compensation to comply with up-coming National legislation and developing local policies.

Biodiversity and Geodiversity Guideline Comments 2021	Development of the site may have a detrimental impact on a designated site, or those with a regional or local protection but the impact could be reasonably mitigated or compensated.
Policy RAG Rating 2026	Green
Policy Officer Comment 2026	The site is wholly outside of protected open space. Detrimental open space impacts are not anticipated.
Policy RAG Rating 2025	
Policy Officer Comment 2025	
Policy RAG Rating 2023	
Policy Officer Comment 2023	
Policy RAG Rating 2021	Green
Policy Officer Comments 2021	Site is not on protected open space designation. Any impact of the proposed development could be reasonably mitigated or compensated.
Historic Environment RAG Assessment 2026	
Historic Environment Comments 2026	
Historic Environment RAG Assessment 2025	
Historic Environment Comments 2025	
Historic Environment RAG Assessment 2023	Green
Historic Environment Comments 2023	The previous assessment incorrectly identified a gII* listed building adjacent. There are no heritage assets on or within the immediate setting of the site, other than a SAM set behind existing development, and therefore the RAG rating is changed to green.
Historic Environment RAG Assessment 2021	Amber
Historic Environment Comments 2021	Development of the site could have a detrimental impact on the setting of listed buildings on the adjacent site, including the adjacent Grade II* vicarage. The impacts would be dependent on the siting, number and scale.
Archaeology RAG Assessment 2026	
Archaeology Officer Comment 2026	
Archaeology RAG Assessment 2025	
Archaeology Officer Comment 2025	
Archaeology RAG Assessment 2023	Amber
Archaeology Officer Comment 2023	Based on the additional information provided, the assessment for the site remains unchanged as Amber as there is evidence of archaeology in the area that will require further investigation.
Archaeology RAG Assessment 2021	Amber

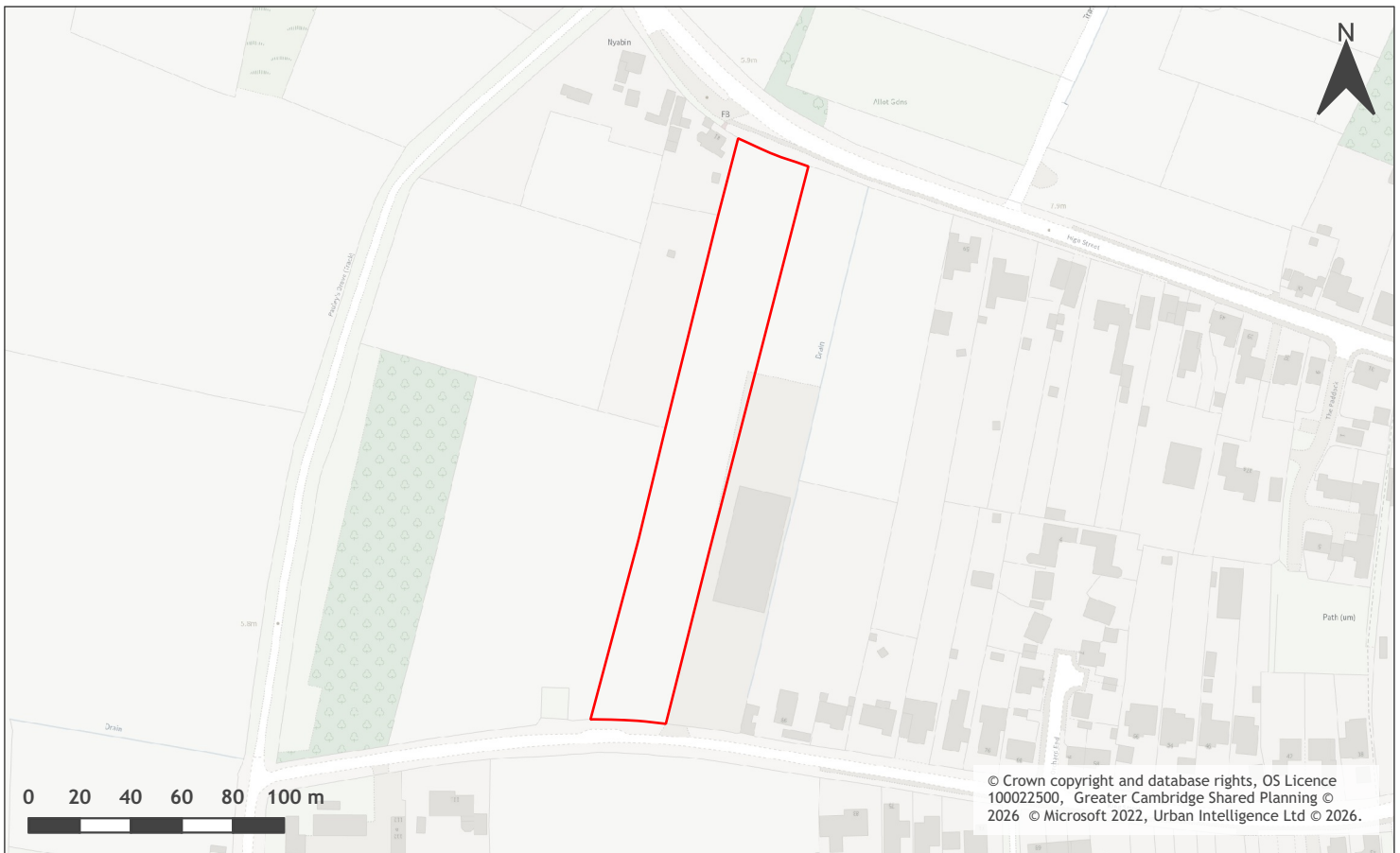
Archaeology Officer Comment 2021	Located to the north of a Scheduled medieval moated site and associated settlement.
Accessibility RAG Assessment	Amber
Accessibility Comment	Adequate accessibility to key local services, transport, and employment opportunities.
Site Access RAG Assessment 2026	Red
Site Access Officer Comment 2026	Based on the limited additional information provided, the site access assessment remains unchanged. The proposed site is unacceptable as there appears to be no possibility of creating a safe access into the site including delivering an all mode route into Cottenham.
Site Access RAG Assessment 2025	
Site Access Officer Comment 2025	
Site Access RAG Assessment 2023	Red
Site Access Officer Comment 2023	Based on the new information provided, the site access assessment remains unchanged. The proposed site is unacceptable as there is no possibility of creating a safe access into the site including delivering an all mode route into Cottenham.
Site Access RAG Assessment 2021	Red
Site Access Officer Comment 2021	The access link to the public highway is unsuitable to serve the number of units that are being proposed.
Transport and Roads RAG Assessment 2026	
Transport and Roads Guideline Comments 2026	
Transport and Roads RAG Assessment 2025	
Transport and Roads Guideline Comments 2025	
Transport and Roads RAG Assessment 2023	Amber
Transport and Roads Guideline Comments 2023	Based on the new information provided the Amber assessment remains unchanged. The site is relatively remote from existing passenger transport infrastructure and will therefore require high quality passenger transport links to Cambridge and links into local Non-Motorised User facilities. The scheme could potentially impact on local junctions.
Transport and Roads RAG Assessment 2021	Amber
Transport and Roads Guideline Comments 2021	Any potential impact on the functioning of trunk roads and/or local roads could be reasonably mitigated.
Noise, Vibration, Odour and Light Pollution RAG Assessment 2026	
Noise, Vibration, Odour and Light Pollution Guideline Comments 2026	

Noise, Vibration, Odour and Light Pollution RAG Assessment 2025	
Noise, Vibration, Odour and Light Pollution Guideline Comments 2025	
Noise, Vibration, Odour and Light Pollution RAG Assessment 2023	Amber
Noise, Vibration, Odour and Light Pollution Guideline Comments 2023	New information provided has not changed the assessment. The proposed site will be affected by noise from nearby industrial/commercial activities but is acceptable in principle subject to appropriate detailed design considerations and mitigation. Detailed site specific assessments will be required for any future planning applications at this location.
Noise, Vibration, Odour and Light Pollution RAG Assessment 2021	Amber
Noise, Vibration, Odour and Light Pollution Guideline Comments 2021	The proposed site will be affected by noise from nearby industrial/commercial activities but is acceptable in principle subject to appropriate detailed design considerations and mitigation.
AQMA RAG Assessment 2026	
Air Quality Officer Comment 2026	
AQMA RAG Assessment 2025	
Air Quality Officer Comment 2025	
AQMA RAG Assessment 2023	Green
Air Quality Officer Comment 2023	The additional information provided does not significantly affect air quality issues or mitigation. Therefore the assessment of the site remains unchanged since the original assessment. The site does not lie within an AQMA and there will be minimal traffic impact on AQMA.
AQMA RAG Assessment 2021	Green
Air Quality Officer Comment 2021	Site does not lie within an AQMA. Minimal traffic impact on AQMA.
Contaminated Land RAG Assessment 2026	
Contaminated Land Officer Comments 2026	
Contaminated Land RAG Assessment 2025	
Contaminated Land Officer Comments 2025	
Contaminated Land RAG Assessment 2023	Amber

Contaminated Land Officer Comments 2023	The additional information provided does not significantly affect environmental health issues or mitigation. Therefore the assessment of the site remains unchanged since the original assessment as this is a site previously in agricultural use with the potential for historic contamination and planning conditions will be required.
Contaminated Land RAG Assessment 2021	Amber
Contaminated Land Officer Comments 2021	Previous agricultural land use. Potential for historic contamination, conditions required.
<b>Overall Suitability Score</b>	<b>Red</b>
Further constraints	-
Agricultural Land Classification Grade 1 (% overlap)	0
Agricultural Land Classification Grade 2 (% overlap)	0
Agricultural Land Classification Grade 3 (% overlap)	100.00
Agricultural Land Classification Grade 4 (% overlap)	0
Agricultural Land Classification Non Agricultural (% overlap)	0
Agricultural Land Classification Urban (% overlap)	0
Source Protection Zone (% overlap)	0
Highways England Zones	A14 CNB
Available	-
Is the site controlled by a developer or landowner who has expressed an intention to develop?	The site was submitted by the landowner and/or site promoter who has confirmed that the site is available for development in the timescales indicated.
Are there known legal or ownership impediments to development?	No
Is there planning permission to develop the site?	No relevant recent planning history
When will the site be available for development?	0-5 Years
<b>Available RAG</b>	<b>Green</b>
Achievable	-
Is there a reasonable prospect that the site will be developed?	The land has been promoted by the landowner and or developer and is known to be available for development. The site has a low existing use value and residential development is likely to be economically viable at an appropriate density.

Achievable RAG	Green
Capacity	-
Prevailing Density (weighted) (dwellings per ha)	30
Residential capacity at prevailing density	88
Estimated employment space (m2)	
Estimated start date	0-5 Years
Estimated annual build-out rate (pa)	40-75
Development completion timescales (years)	0-5 Years

## Land on the south side of High Street, Rampton, running through to the north side of King Street, Rampton



A map of Land on the south side of High Street, Rampton, running through to the north side of King Street, Rampton

Site information	-
Site ID	115453
HELAA Site ID	55083
Suitable Site Area (ha)	0.66
Ward/Parish	Cottenham
Greenfield or Previously Developed?	Greenfield
Category of site	Dispersal: Villages
Category of settlement	Not within or adjacent to an existing settlement
Current use(s)	
Proposed development	Residential
Proposed employment floorspace (m2)	0
Proposed residential capacity	5-8
Suitability	-
Adopted Development Plan Policies RAG 2026	Amber

Adopted Development Plan Policies Comment 2026	Development of the site has some potential policy constraints, but these could be overcome through the planning application process.
Flood Risk RAG Assessment 2026	
Flood Risk Officer Comment 2026	
Flood Risk RAG Assessment 2025	Amber
Flood Risk Officer Comment 2025	Flood Zone: Wholly in Flood Zone 1. Surface Water Flooding: 2% lies in a 1 in 100 year event. 6% lies in a 1 in 1000 year event
Flood Risk RAG Assessment 2023	
Flood Risk Officer Comment 2023	
Flood Risk RAG Assessment 2021	Amber
Flood Risk Officer Comment 2021	The site contains areas at high, or medium risk from surface water flooding and/or the site contains some land in Flood Zones 2 and/or 3 but there is sufficient land in Flood Zone 1 to accommodate at least 5 additional dwellings or an increase of 500 square metres of employment floorspace.
Landscape RAG Assessment 2026	
Landscape Comment 2026	
Landscape RAG Assessment 2025	
Landscape Comment 2025	
Landscape RAG Assessment 2023	
Landscape Comment 2023	
Landscape RAG Assessment 2021	Amber
Landscape Comment 2021	The site is a thin strip of arable land spanning from High Street to King Street. The site is well contained in the north and south with a more open character east to west. The site is outside of the Development Framework Boundary and therefore in the countryside. Preservation of the rural countryside character is important, and the site would essentially see development in the countryside. The proposed number of units for new development responds well to the existing form and scale of similar development nearby or outside of the village. Landscape mitigation needed to integrate with the village edge.
Biodiversity and Geodiversity RAG Assessment 2026	
Biodiversity and Geodiversity Officer Comments 2026	
Biodiversity and Geodiversity Guideline Comments 2026	

Biodiversity and Geodiversity RAG Assessment 2025	
Biodiversity and Geodiversity Officer Comments 2025	
Biodiversity and Geodiversity Guideline Comments 2025	
Biodiversity and Geodiversity RAG Assessment 2023	
Biodiversity and Geodiversity Officer Comments 2023	
Biodiversity and Geodiversity Guideline Comments 2023	
Biodiversity and Geodiversity RAG Assessment 2021	Green
Biodiversity and Geodiversity Officer Comments 2021	There are no apparent priority habitats within the site; however, there are grasslands, woodland areas, hedges, and wooded boundaries on site that are likely to have ecological value. Applications may find provision of a 10% net gain in biodiversity difficult within their red line boundaries and may need to find off-site compensation to comply with up-coming National legislation and developing local policies.
Biodiversity and Geodiversity Guideline Comments 2021	Development of the site would not have a detrimental impact on any designated site, or those with a regional or local protection.
Policy RAG Rating 2026	
Policy Officer Comment 2026	
Policy RAG Rating 2025	
Policy Officer Comment 2025	
Policy RAG Rating 2023	
Policy Officer Comment 2023	
Policy RAG Rating 2021	Green
Policy Officer Comments 2021	Site is not on protected open space designation. Any impact of the proposed development could be reasonably mitigated or compensated.
Historic Environment RAG Assessment 2026	
Historic Environment Comments 2026	
Historic Environment RAG Assessment 2025	
Historic Environment Comments 2025	

Historic Environment RAG Assessment 2023	
Historic Environment Comments 2023	
Historic Environment RAG Assessment 2021	Green
Historic Environment Comments 2021	Development of the site would have either a neutral or positive impact, but importantly not have a detrimental impact on any designated or non-designated heritage assets.
Archaeology RAG Assessment 2026	
Archaeology Officer Comment 2026	
Archaeology RAG Assessment 2025	
Archaeology Officer Comment 2025	
Archaeology RAG Assessment 2023	
Archaeology Officer Comment 2023	
Archaeology RAG Assessment 2021	Amber
Archaeology Officer Comment 2021	Located on western edge of medieval village core
Accessibility RAG Assessment	Red
Accessibility Comment	Inadequate accessibility to key local services, transport, and employment opportunities.
Site Access RAG Assessment 2026	
Site Access Officer Comment 2026	
Site Access RAG Assessment 2025	
Site Access Officer Comment 2025	
Site Access RAG Assessment 2023	
Site Access Officer Comment 2023	
Site Access RAG Assessment 2021	Amber
Site Access Officer Comment 2021	The proposed site is acceptable in principle subject to detailed design.
Transport and Roads RAG Assessment 2026	
Transport and Roads Guideline Comments 2026	
Transport and Roads RAG Assessment 2025	

Transport and Roads Guideline Comments 2025	
Transport and Roads RAG Assessment 2023	
Transport and Roads Guideline Comments 2023	
Transport and Roads RAG Assessment 2021	Amber
Transport and Roads Guideline Comments 2021	Any potential impact on the functioning of trunk roads and/or local roads could be reasonably mitigated.
Noise, Vibration, Odour and Light Pollution RAG Assessment 2026	
Noise, Vibration, Odour and Light Pollution Guideline Comments 2026	
Noise, Vibration, Odour and Light Pollution RAG Assessment 2025	
Noise, Vibration, Odour and Light Pollution Guideline Comments 2025	
Noise, Vibration, Odour and Light Pollution RAG Assessment 2023	
Noise, Vibration, Odour and Light Pollution Guideline Comments 2023	
Noise, Vibration, Odour and Light Pollution RAG Assessment 2021	Amber
Noise, Vibration, Odour and Light Pollution Guideline Comments 2021	The site is capable of being developed to provide healthy internal and external environments in regard to noise / vibration/ odour/ Light Pollution after careful site layout, design and mitigation.
AQMA RAG Assessment 2026	
Air Quality Officer Comment 2026	
AQMA RAG Assessment 2025	
Air Quality Officer Comment 2025	
AQMA RAG Assessment 2023	
Air Quality Officer Comment 2023	
AQMA RAG Assessment 2021	Green
Air Quality Officer Comment 2021	Site does not lie within an AQMA. Minimal traffic impact on AQMA.

Contaminated Land RAG Assessment 2026	
Contaminated Land Officer Comments 2026	
Contaminated Land RAG Assessment 2025	
Contaminated Land Officer Comments 2025	
Contaminated Land RAG Assessment 2023	
Contaminated Land Officer Comments 2023	
Contaminated Land RAG Assessment 2021	Amber
Contaminated Land Officer Comments 2021	Potential for historic contamination, conditions required.
<b>Overall Suitability Score</b>	<b>Red</b>
Further constraints	-
Agricultural Land Classification Grade 1 (% overlap)	0
Agricultural Land Classification Grade 2 (% overlap)	64.20
Agricultural Land Classification Grade 3 (% overlap)	35.80
Agricultural Land Classification Grade 4 (% overlap)	0
Agricultural Land Classification Non Agricultural (% overlap)	0
Agricultural Land Classification Urban (% overlap)	0
Source Protection Zone (% overlap)	0
Highways England Zones	A14 West
Available	-
Is the site controlled by a developer or landowner who has expressed an intention to develop?	The site was submitted by the landowner and/or site promoter who has confirmed that the site is available for development in the timescales indicated.
Are there known legal or ownership impediments to development?	No
Is there planning permission to develop the site?	No relevant recent planning history

When will the site be available for development?	0-5 Years
<b>Available RAG</b>	<b>Green</b>
Achievable	-
Is there a reasonable prospect that the site will be developed?	The land has been promoted by the landowner and or developer and is known to be available for development. The site has a low existing use value and residential development is likely to be economically viable at an appropriate density.
<b>Achievable RAG</b>	<b>Green</b>
Capacity	-
Prevailing Density (weighted) (dwellings per ha)	30
Residential capacity at prevailing density	19
Estimated employment space (m2)	
Estimated start date	0-5 Years
Estimated annual build-out rate (pa)	40-75
Development completion timescales (years)	0-5 Years

## 30 King Street, Rampton



A map of 30 King Street, Rampton

Site information	-
Site ID	115454
HELAA Site ID	40149
Suitable Site Area (ha)	0.31
Ward/Parish	Cottenham
Greenfield or Previously Developed?	Previously Developed Land
Category of site	Dispersal: Villages
Category of settlement	Within or adjacent to Infill Village
Current use(s)	
Proposed development	Residential
Proposed employment floorspace (m2)	0
Proposed residential capacity	5-8
Suitability	-
Adopted Development Plan Policies RAG 2026	Green

Adopted Development Plan Policies Comment 2026	Development of the site is compatible and consistent with Development Plan policies and allocations.
Flood Risk RAG Assessment 2026	
Flood Risk Officer Comment 2026	
Flood Risk RAG Assessment 2025	Amber
Flood Risk Officer Comment 2025	Flood Zone: Wholly in Flood Zone 1. Surface Water Flooding: 2% lies in a 1 in 30 year event. 2% lies in a 1 in 100 year event. 5% lies in a 1 in 1000 year event
Flood Risk RAG Assessment 2023	
Flood Risk Officer Comment 2023	
Flood Risk RAG Assessment 2021	Amber
Flood Risk Officer Comment 2021	The site is within flood zone 2 (taking into account climate change) and/or is within an area at high, medium or low risk from surface water flooding.
Landscape RAG Assessment 2026	
Landscape Comment 2026	
Landscape RAG Assessment 2025	
Landscape Comment 2025	
Landscape RAG Assessment 2023	
Landscape Comment 2023	
Landscape RAG Assessment 2021	Amber
Landscape Comment 2021	Landscape impacts of development on this site are low. Unit numbers proposed are considered to be out of context with the surrounding village development.
Biodiversity and Geodiversity RAG Assessment 2026	
Biodiversity and Geodiversity Officer Comments 2026	
Biodiversity and Geodiversity Guideline Comments 2026	
Biodiversity and Geodiversity RAG Assessment 2025	
Biodiversity and Geodiversity Officer Comments 2025	

Biodiversity and Geodiversity Guideline Comments 2025	
Biodiversity and Geodiversity RAG Assessment 2023	
Biodiversity and Geodiversity Officer Comments 2023	
Biodiversity and Geodiversity Guideline Comments 2023	
Biodiversity and Geodiversity RAG Assessment 2021	Green
Biodiversity and Geodiversity Officer Comments 2021	Application unlikely to require consultation with Natural England. Potential for Habitats of Principal Importance/priority habitats and habitats of ecological value to be present including mature trees and hedgerows. Potential for bat roosts in buildings (if suitable).
Biodiversity and Geodiversity Guideline Comments 2021	Development of the site would not have a detrimental impact on any designated site, or those with a regional or local protection.
Policy RAG Rating 2026	
Policy Officer Comment 2026	
Policy RAG Rating 2025	
Policy Officer Comment 2025	
Policy RAG Rating 2023	
Policy Officer Comment 2023	
Policy RAG Rating 2021	Green
Policy Officer Comments 2021	Site is not on protected open space designation. Any impact of the proposed development could be reasonably mitigated or compensated.
Historic Environment RAG Assessment 2026	
Historic Environment Comments 2026	
Historic Environment RAG Assessment 2025	
Historic Environment Comments 2025	
Historic Environment RAG Assessment 2023	
Historic Environment Comments 2023	
Historic Environment RAG Assessment 2021	Green
Historic Environment Comments 2021	Development of the site would have either a neutral or positive impact, but importantly not have a detrimental impact on any designated or non-designated heritage assets.

Archaeology RAG Assessment 2026	
Archaeology Officer Comment 2026	
Archaeology RAG Assessment 2025	
Archaeology Officer Comment 2025	
Archaeology RAG Assessment 2023	
Archaeology Officer Comment 2023	
Archaeology RAG Assessment 2021	Amber
Archaeology Officer Comment 2021	Located in the historic core of the village
Accessibility RAG Assessment	Red
Accessibility Comment	Inadequate accessibility to key local services, transport, and employment opportunities.
Site Access RAG Assessment 2026	
Site Access Officer Comment 2026	
Site Access RAG Assessment 2025	
Site Access Officer Comment 2025	
Site Access RAG Assessment 2023	
Site Access Officer Comment 2023	
Site Access RAG Assessment 2021	Amber
Site Access Officer Comment 2021	The proposed site is acceptable in principle subject to detailed design.
Transport and Roads RAG Assessment 2026	
Transport and Roads Guideline Comments 2026	
Transport and Roads RAG Assessment 2025	
Transport and Roads Guideline Comments 2025	
Transport and Roads RAG Assessment 2023	
Transport and Roads Guideline Comments 2023	
Transport and Roads RAG Assessment 2021	Green

Transport and Roads Guideline Comments 2021	Development of the site will not have a detrimental impact on the functioning of trunk roads and/or local roads.
Noise, Vibration, Odour and Light Pollution RAG Assessment 2026	
Noise, Vibration, Odour and Light Pollution Guideline Comments 2026	
Noise, Vibration, Odour and Light Pollution RAG Assessment 2025	
Noise, Vibration, Odour and Light Pollution Guideline Comments 2025	
Noise, Vibration, Odour and Light Pollution RAG Assessment 2023	
Noise, Vibration, Odour and Light Pollution Guideline Comments 2023	
Noise, Vibration, Odour and Light Pollution RAG Assessment 2021	Amber
Noise, Vibration, Odour and Light Pollution Guideline Comments 2021	The site is capable of being developed to provide healthy internal and external environments in regard to noise / vibration/ odour/ Light Pollution after careful site layout, design and mitigation.
AQMA RAG Assessment 2026	
Air Quality Officer Comment 2026	
AQMA RAG Assessment 2025	
Air Quality Officer Comment 2025	
AQMA RAG Assessment 2023	
Air Quality Officer Comment 2023	
AQMA RAG Assessment 2021	Green
Air Quality Officer Comment 2021	Site does not lie within an AQMA. Minimal traffic impact on AQMA.
Contaminated Land RAG Assessment 2026	
Contaminated Land Officer Comments 2026	
Contaminated Land RAG Assessment 2025	
Contaminated Land Officer Comments 2025	

Contaminated Land RAG Assessment 2023	
Contaminated Land Officer Comments 2023	
Contaminated Land RAG Assessment 2021	Amber
Contaminated Land Officer Comments 2021	Potential for historic contamination, conditions required.
<b>Overall Suitability Score</b>	<b>Red</b>
Further constraints	-
Agricultural Land Classification Grade 1 (% overlap)	0
Agricultural Land Classification Grade 2 (% overlap)	0
Agricultural Land Classification Grade 3 (% overlap)	100.00
Agricultural Land Classification Grade 4 (% overlap)	0
Agricultural Land Classification Non Agricultural (% overlap)	0
Agricultural Land Classification Urban (% overlap)	0
Source Protection Zone (% overlap)	0
Highways England Zones	A14 West
Available	-
Is the site controlled by a developer or landowner who has expressed an intention to develop?	The site was submitted by the landowner and/or site promoter who has confirmed that the site is available for development in the timescales indicated.
Are there known legal or ownership impediments to development?	No
Is there planning permission to develop the site?	No relevant recent planning history
When will the site be available for development?	0-5 Years
<b>Available RAG</b>	<b>Green</b>
Achievable	-
Is there a reasonable prospect that the site will be developed?	The land has been promoted by the landowner and or developer and is known to be available for development. The site has a low existing use value and residential development is likely to be economically viable at an appropriate density.

Achievable RAG	Green
Capacity	-
Prevailing Density (weighted) (dwellings per ha)	30
Residential capacity at prevailing density	9
Estimated employment space (m2)	
Estimated start date	0-5 Years
Estimated annual build-out rate (pa)	40-75
Development completion timescales (years)	0-5 Years

## Land at Ashley Farm, west of Cow Lane, Rampton



A map of Land at Ashley Farm, west of Cow Lane, Rampton

Site information	-
Site ID	115455
HELAA Site ID	40177
Suitable Site Area (ha)	7.24
Ward/Parish	Cottenham
Greenfield or Previously Developed?	Greenfield and Previously Developed Land
Category of site	Dispersal: Villages
Category of settlement	Not within or adjacent to an existing settlement
Current use(s)	
Proposed development	Residential or non-residential
Proposed employment floorspace (m2)	28000
Proposed residential capacity	217
Suitability	-
Adopted Development Plan Policies RAG 2026	Green

Adopted Development Plan Policies Comment 2026	Development of the site is compatible and consistent with Development Plan policies and allocations.
Flood Risk RAG Assessment 2026	Amber
Flood Risk Officer Comment 2026	Flood Zones: Site is wholly within Flood Zone 1.  Climate Change: Site is not within a climate-change-adjusted flood zone.  Surface Water: 24% lies in a 1-in-1,000-year event. 20% lies in a 1-in-100-year event. 17% lies in a 1-in-30-year event.
Flood Risk RAG Assessment 2025	Amber
Flood Risk Officer Comment 2025	Flood Zone: Wholly in Flood Zone 1. Surface Water Flooding: 17% lies in a 1 in 30 year event. 20% lies in a 1 in 100 year event. 24% lies in a 1 in 1000 year event
Flood Risk RAG Assessment 2023	
Flood Risk Officer Comment 2023	
Flood Risk RAG Assessment 2021	Amber
Flood Risk Officer Comment 2021	The site is within flood zone 2 (taking into account climate change) and/or is within an area at high, medium or low risk from surface water flooding.
Landscape RAG Assessment 2026	
Landscape Comment 2026	
Landscape RAG Assessment 2025	
Landscape Comment 2025	
Landscape RAG Assessment 2023	
Landscape Comment 2023	
Landscape RAG Assessment 2021	Red
Landscape Comment 2021	The central part of the site is a County Wildlife Site as a valued old orchard. To the south is the main farmstead and to the north an arable field. Views are extensive towards the north/northeast due to the low-lying nature of the immediate landscape and open field boundaries surrounding the site. The Wildlife Site must be retained.
Biodiversity and Geodiversity RAG Assessment 2026	
Biodiversity and Geodiversity Officer Comments 2026	
Biodiversity and Geodiversity Guideline Comments 2026	

Biodiversity and Geodiversity RAG Assessment 2025	
Biodiversity and Geodiversity Officer Comments 2025	
Biodiversity and Geodiversity Guideline Comments 2025	
Biodiversity and Geodiversity RAG Assessment 2023	
Biodiversity and Geodiversity Officer Comments 2023	
Biodiversity and Geodiversity Guideline Comments 2023	
Biodiversity and Geodiversity RAG Assessment 2021	Amber
Biodiversity and Geodiversity Officer Comments 2021	Discharge of water/waste above 20m <sup>3</sup> per day to ground or surface water likely to require consultation with Natural England. Central part of site is designated as County Wildlife site (Ashley Farm Orchard) and would be an objection to development on a CWS. Boundary hedgerows, mature trees and drains/marshy habitat may also be Habitats of Principal Importance/priority habitat and/or of high ecological value. North and south fields likely of lower ecological value so appropriate development on these fields may be acceptable. Drain to north may support protected species (otter, water vole). Potential for protected and notable species associated with orchard and hedgerows. Lake 30m to south may support great crested newt and buildings may support roosting bats (if suitable).
Biodiversity and Geodiversity Guideline Comments 2021	Development of the site may have a detrimental impact on a designated site, or those with a regional or local protection but the impact could be reasonably mitigated or compensated.
Policy RAG Rating 2026	Green
Policy Officer Comment 2026	The site is wholly outside of protected open space. Detrimental open space impacts are not anticipated.
Policy RAG Rating 2025	
Policy Officer Comment 2025	
Policy RAG Rating 2023	
Policy Officer Comment 2023	
Policy RAG Rating 2021	Green
Policy Officer Comments 2021	Site is not on protected open space designation. Any impact of the proposed development could be reasonably mitigated or compensated.
Historic Environment RAG Assessment 2026	
Historic Environment Comments 2026	

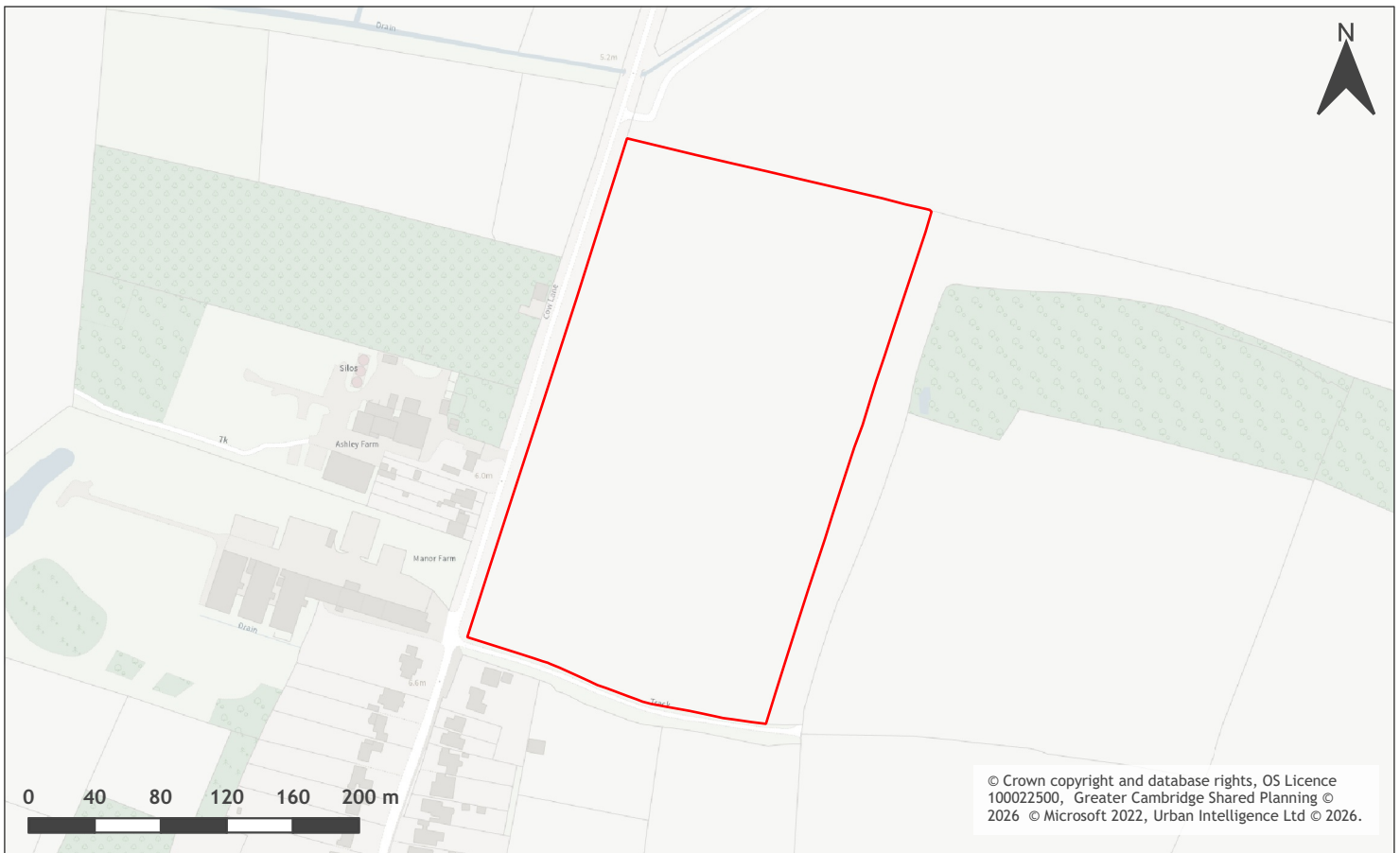
Historic Environment RAG Assessment 2025	
Historic Environment Comments 2025	
Historic Environment RAG Assessment 2023	
Historic Environment Comments 2023	
Historic Environment RAG Assessment 2021	Green
Historic Environment Comments 2021	Unlikely to affect Conservation Area or setting of Listed Buildings. Development of the site would have either a neutral or positive impact, but importantly not have a detrimental impact on any designated or non-designated heritage assets.
Archaeology RAG Assessment 2026	
Archaeology Officer Comment 2026	
Archaeology RAG Assessment 2025	
Archaeology Officer Comment 2025	
Archaeology RAG Assessment 2023	
Archaeology Officer Comment 2023	
Archaeology RAG Assessment 2021	Amber
Archaeology Officer Comment 2021	Located to the north of the historic village core
Accessibility RAG Assessment	Red
Accessibility Comment	Inadequate accessibility to key local services, transport, and employment opportunities.
Site Access RAG Assessment 2026	
Site Access Officer Comment 2026	
Site Access RAG Assessment 2025	
Site Access Officer Comment 2025	
Site Access RAG Assessment 2023	
Site Access Officer Comment 2023	
Site Access RAG Assessment 2021	Red
Site Access Officer Comment 2021	Cow Lane unsuitable for number of dwellings

Transport and Roads RAG Assessment 2026	
Transport and Roads Guideline Comments 2026	
Transport and Roads RAG Assessment 2025	
Transport and Roads Guideline Comments 2025	
Transport and Roads RAG Assessment 2023	
Transport and Roads Guideline Comments 2023	
Transport and Roads RAG Assessment 2021	Amber
Transport and Roads Guideline Comments 2021	Any potential impact on the functioning of trunk roads and/or local roads could be reasonably mitigated.
Noise, Vibration, Odour and Light Pollution RAG Assessment 2026	
Noise, Vibration, Odour and Light Pollution Guideline Comments 2026	
Noise, Vibration, Odour and Light Pollution RAG Assessment 2025	
Noise, Vibration, Odour and Light Pollution Guideline Comments 2025	
Noise, Vibration, Odour and Light Pollution RAG Assessment 2023	
Noise, Vibration, Odour and Light Pollution Guideline Comments 2023	
Noise, Vibration, Odour and Light Pollution RAG Assessment 2021	Amber
Noise, Vibration, Odour and Light Pollution Guideline Comments 2021	The site is capable of being developed to provide healthy internal and external environments in regard to noise / vibration/ odour/ Light Pollution after careful site layout, design and mitigation
AQMA RAG Assessment 2026	
Air Quality Officer Comment 2026	
AQMA RAG Assessment 2025	
Air Quality Officer Comment 2025	
AQMA RAG Assessment 2023	

Air Quality Officer Comment 2023	
AQMA RAG Assessment 2021	Green
Air Quality Officer Comment 2021	Site does not lie within an AQMA. Minimal traffic impact on AQMA.
Contaminated Land RAG Assessment 2026	
Contaminated Land Officer Comments 2026	
Contaminated Land RAG Assessment 2025	
Contaminated Land Officer Comments 2025	
Contaminated Land RAG Assessment 2023	
Contaminated Land Officer Comments 2023	
Contaminated Land RAG Assessment 2021	Amber
Contaminated Land Officer Comments 2021	Potential for historic contamination, conditions required.
<b>Overall Suitability Score</b>	<b>Red</b>
Further constraints	-
Agricultural Land Classification Grade 1 (% overlap)	0
Agricultural Land Classification Grade 2 (% overlap)	17.46
Agricultural Land Classification Grade 3 (% overlap)	82.54
Agricultural Land Classification Grade 4 (% overlap)	0
Agricultural Land Classification Non Agricultural (% overlap)	0
Agricultural Land Classification Urban (% overlap)	0
Source Protection Zone (% overlap)	0
Highways England Zones	A14 West
Available	-
Is the site controlled by a developer or landowner who has expressed an intention to develop?	The site was submitted by the landowner and/or site promoter who has confirmed that the site is available for development in the timescales indicated.

Are there known legal or ownership impediments to development?	No
Is there planning permission to develop the site?	No relevant recent planning history
When will the site be available for development?	0-5 Years
<b>Available RAG</b>	<b>Green</b>
Achievable	-
Is there a reasonable prospect that the site will be developed?	The land has been promoted by the landowner and or developer and is known to be available for development. The site has a low existing use value and residential or non-residential development is likely to be economically viable at an appropriate density.
<b>Achievable RAG</b>	<b>Green</b>
Capacity	-
Prevailing Density (weighted) (dwellings per ha)	30
Residential capacity at prevailing density	152
Estimated employment space (m2)	28000
Estimated start date	0-5 Years
Estimated annual build-out rate (pa)	50
Development completion timescales (years)	0-5 Years

## Land at Ashley Farm, east of Cow Lane, Rampton



A map of Land at Ashley Farm, east of Cow Lane, Rampton

Site information	-
Site ID	115458
HELAA Site ID	40178
Suitable Site Area (ha)	6.13
Ward/Parish	Cottenham
Greenfield or Previously Developed?	Greenfield
Category of site	Dispersal: Villages
Category of settlement	Within or adjacent to Infill Village
Current use(s)	
Proposed development	Residential
Proposed employment floorspace (m <sup>2</sup> )	0
Proposed residential capacity	183
Suitability	-
Adopted Development Plan Policies RAG 2026	Amber

Adopted Development Plan Policies Comment 2026	Development of the site has some potential policy constraints, but these could be overcome through the planning application process.
Flood Risk RAG Assessment 2026	
Flood Risk Officer Comment 2026	
Flood Risk RAG Assessment 2025	Amber
Flood Risk Officer Comment 2025	Flood Zone: Partly in Flood Zone 2 (12%). Surface Water Flooding: 6% lies in a 1 in 30 year event. 2% lies in a 1 in 100 year event. 5% lies in a 1 in 1000 year event
Flood Risk RAG Assessment 2023	
Flood Risk Officer Comment 2023	
Flood Risk RAG Assessment 2021	Amber
Flood Risk Officer Comment 2021	The site is within flood zone 2 (taking into account climate change) and/or is within an area at high, medium or low risk from surface water flooding.
Landscape RAG Assessment 2026	
Landscape Comment 2026	
Landscape RAG Assessment 2025	
Landscape Comment 2025	
Landscape RAG Assessment 2023	
Landscape Comment 2023	
Landscape RAG Assessment 2021	Red
Landscape Comment 2021	The site is a large agricultural field on the northern extents of Rampton which lies outside the village framework. The approach to Rampton from Cow Lane is very rural in nature. The development would have a harmful impact on landscape character.
Biodiversity and Geodiversity RAG Assessment 2026	
Biodiversity and Geodiversity Officer Comments 2026	
Biodiversity and Geodiversity Guideline Comments 2026	
Biodiversity and Geodiversity RAG Assessment 2025	
Biodiversity and Geodiversity Officer Comments 2025	

Biodiversity and Geodiversity Guideline Comments 2025	
Biodiversity and Geodiversity RAG Assessment 2023	
Biodiversity and Geodiversity Officer Comments 2023	
Biodiversity and Geodiversity Guideline Comments 2023	
Biodiversity and Geodiversity RAG Assessment 2021	Amber
Biodiversity and Geodiversity Officer Comments 2021	Discharge of water/waste above 20m <sup>3</sup> per day to ground or surface water likely to require consultation with Natural England. County Wildlife site to west would need to remain unimpacted. Site mostly likely of low ecological value. Boundary hedgerows and adjacent grassland likely Habitats of Principal Importance/priority habitat and/or of high ecological value but could be retained. Potential for farmland birds.
Biodiversity and Geodiversity Guideline Comments 2021	Development of the site may have a detrimental impact on a designated site, or those with a regional or local protection but the impact could be reasonably mitigated or compensated.
Policy RAG Rating 2026	
Policy Officer Comment 2026	
Policy RAG Rating 2025	
Policy Officer Comment 2025	
Policy RAG Rating 2023	
Policy Officer Comment 2023	
Policy RAG Rating 2021	Green
Policy Officer Comments 2021	Site is not on protected open space designation. Any impact of the proposed development could be reasonably mitigated or compensated.
Historic Environment RAG Assessment 2026	
Historic Environment Comments 2026	
Historic Environment RAG Assessment 2025	
Historic Environment Comments 2025	
Historic Environment RAG Assessment 2023	
Historic Environment Comments 2023	
Historic Environment RAG Assessment 2021	Amber

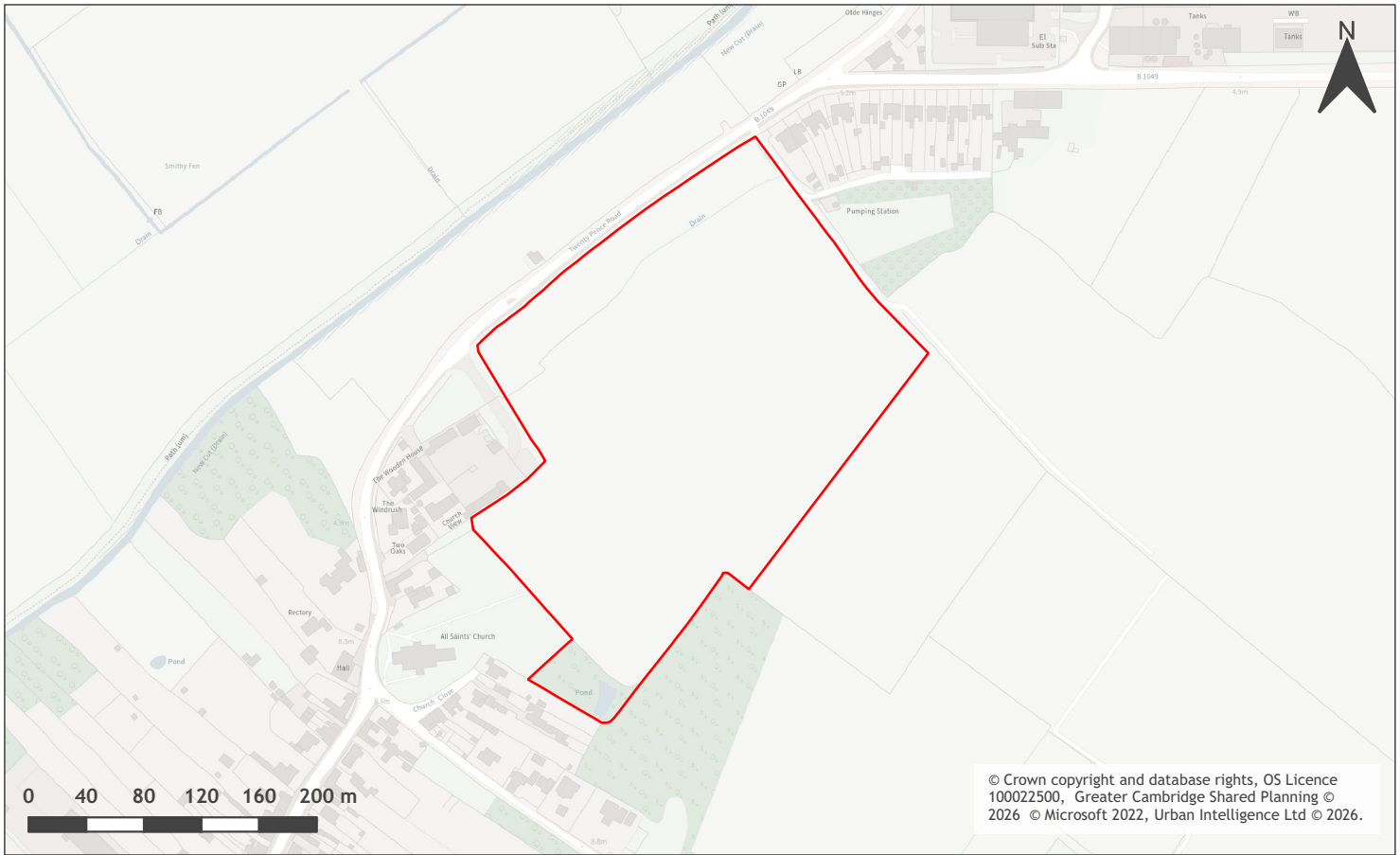
Historic Environment Comments 2021	Quantum proposed may be difficult to accommodate without harm to church and Scheduled Ancient Monument. Development of the site could have a detrimental impact on a designated or non-designated heritage asset or the setting of a designated or non-designated heritage asset, but the impact could be reasonably mitigated.
Archaeology RAG Assessment 2026	
Archaeology Officer Comment 2026	
Archaeology RAG Assessment 2025	
Archaeology Officer Comment 2025	
Archaeology RAG Assessment 2023	
Archaeology Officer Comment 2023	
Archaeology RAG Assessment 2021	Amber
Archaeology Officer Comment 2021	Located to the north of the historic village core, north of the medieval parish church and the nationally important Giants Hill Motte and Bailey, designated as a Scheduled Monument
Accessibility RAG Assessment	Red
Accessibility Comment	Inadequate accessibility to key local services, transport, and employment opportunities.
Site Access RAG Assessment 2026	
Site Access Officer Comment 2026	
Site Access RAG Assessment 2025	
Site Access Officer Comment 2025	
Site Access RAG Assessment 2023	
Site Access Officer Comment 2023	
Site Access RAG Assessment 2021	Red
Site Access Officer Comment 2021	Cow Lane unsuitable for number of dwellings
Transport and Roads RAG Assessment 2026	
Transport and Roads Guideline Comments 2026	
Transport and Roads RAG Assessment 2025	
Transport and Roads Guideline Comments 2025	

Transport and Roads RAG Assessment 2023	
Transport and Roads Guideline Comments 2023	
Transport and Roads RAG Assessment 2021	Amber
Transport and Roads Guideline Comments 2021	Any potential impact on the functioning of trunk roads and/or local roads could be reasonably mitigated.
Noise, Vibration, Odour and Light Pollution RAG Assessment 2026	
Noise, Vibration, Odour and Light Pollution Guideline Comments 2026	
Noise, Vibration, Odour and Light Pollution RAG Assessment 2025	
Noise, Vibration, Odour and Light Pollution Guideline Comments 2025	
Noise, Vibration, Odour and Light Pollution RAG Assessment 2023	
Noise, Vibration, Odour and Light Pollution Guideline Comments 2023	
Noise, Vibration, Odour and Light Pollution RAG Assessment 2021	Amber
Noise, Vibration, Odour and Light Pollution Guideline Comments 2021	The site is capable of being developed to provide healthy internal and external environments in regard to noise / vibration/ odour/ Light Pollution after careful site layout, design and mitigation
AQMA RAG Assessment 2026	
Air Quality Officer Comment 2026	
AQMA RAG Assessment 2025	
Air Quality Officer Comment 2025	
AQMA RAG Assessment 2023	
Air Quality Officer Comment 2023	
AQMA RAG Assessment 2021	Green
Air Quality Officer Comment 2021	Site does not lie within an AQMA. Minimal traffic impact on AQMA.
Contaminated Land RAG Assessment 2026	

Contaminated Land Officer Comments 2026	
Contaminated Land RAG Assessment 2025	
Contaminated Land Officer Comments 2025	
Contaminated Land RAG Assessment 2023	
Contaminated Land Officer Comments 2023	
Contaminated Land RAG Assessment 2021	Amber
Contaminated Land Officer Comments 2021	Previous agricultural land use. Potential for historic contamination, conditions required.
<b>Overall Suitability Score</b>	<b>Red</b>
Further constraints	-
Agricultural Land Classification Grade 1 (% overlap)	0
Agricultural Land Classification Grade 2 (% overlap)	0
Agricultural Land Classification Grade 3 (% overlap)	100.00
Agricultural Land Classification Grade 4 (% overlap)	0
Agricultural Land Classification Non Agricultural (% overlap)	0
Agricultural Land Classification Urban (% overlap)	0
Source Protection Zone (% overlap)	0
Highways England Zones	A14 West
Available	-
Is the site controlled by a developer or landowner who has expressed an intention to develop?	The site was submitted by the landowner and/or site promoter who has confirmed that the site is available for development in the timescales indicated.
Are there known legal or ownership impediments to development?	No
Is there planning permission to develop the site?	No relevant recent planning history
When will the site be available for development?	0-5 Years

<b>Available RAG</b>	<b>Green</b>
Achievable	-
Is there a reasonable prospect that the site will be developed?	The land has been promoted by the landowner and or developer and is known to be available for development. The site has a low existing use value and residential development is likely to be economically viable at an appropriate density.
<b>Achievable RAG</b>	<b>Green</b>
Capacity	-
Prevailing Density (weighted) (dwellings per ha)	30
Residential capacity at prevailing density	129
Estimated employment space (m2)	
Estimated start date	0-5 Years
Estimated annual build-out rate (pa)	40-75
Development completion timescales (years)	6-10 Years

## Land at Glebe and Fen Farm, Twenty Pence Road, Cottenham



A map of Land at Glebe and Fen Farm, Twenty Pence Road, Cottenham

Site information	-
Site ID	115459
HELAA Site ID	40176
Suitable Site Area (ha)	6.89
Ward/Parish	Cottenham
Greenfield or Previously Developed?	Greenfield
Category of site	Dispersal: Villages
Category of settlement	Within or adjacent to Rural Centre
Current use(s)	
Proposed development	Residential
Proposed employment floorspace (m <sup>2</sup> )	0
Proposed residential capacity	200
Suitability	-
Adopted Development Plan Policies RAG 2026	Amber

Adopted Development Plan Policies Comment 2026	Development of the site has some potential policy constraints, but these could be overcome through the planning application process.
Flood Risk RAG Assessment 2026	Amber
Flood Risk Officer Comment 2026	Flood Zones: 5% is in Flood Zone 2. 4% is in Flood Zone 3.  Climate Change: 10% is in a climate-change-adjusted flood zone.  Surface Water: 2% lies in a 1-in-1,000-year event. 1% lies in a 1-in-100-year event. 8% lies in a 1-in-30-year event.
Flood Risk RAG Assessment 2025	Amber
Flood Risk Officer Comment 2025	Flood Zone: Partly in Flood Zone 2 (5%). Partly in Flood Zone 3 (4%).. Surface Water Flooding: 8% lies in a 1 in 30 year event. 1% lies in a 1 in 100 year event. 2% lies in a 1 in 1000 year event
Flood Risk RAG Assessment 2023	
Flood Risk Officer Comment 2023	
Flood Risk RAG Assessment 2021	Amber
Flood Risk Officer Comment 2021	The site is within flood zones 3a or 3b.
Landscape RAG Assessment 2026	
Landscape Comment 2026	
Landscape RAG Assessment 2025	
Landscape Comment 2025	
Landscape RAG Assessment 2023	
Landscape Comment 2023	
Landscape RAG Assessment 2021	Amber
Landscape Comment 2021	The site lies adjacent to the Conservation Area and a designated Local Green Space at All Saints Church. Development of this site would extend the village further eastward along Twenty Pence Road, however, it would also serve to link an existing satellite collection of housing and commercial development already in this area. The unit numbers proposed may prove to be high for a village edge locations and would need further work through proving layouts. Sufficient green space and green infrastructure needed where the site abuts village features such as the church/conservation area. Sympathetic design and layout should be employed to limit the scale and massing in these more sensitive locations.
Biodiversity and Geodiversity RAG Assessment 2026	
Biodiversity and Geodiversity Officer Comments 2026	

Biodiversity and Geodiversity Guideline Comments 2026	
Biodiversity and Geodiversity RAG Assessment 2025	
Biodiversity and Geodiversity Officer Comments 2025	
Biodiversity and Geodiversity Guideline Comments 2025	
Biodiversity and Geodiversity RAG Assessment 2023	
Biodiversity and Geodiversity Officer Comments 2023	
Biodiversity and Geodiversity Guideline Comments 2023	
Biodiversity and Geodiversity RAG Assessment 2021	Amber
Biodiversity and Geodiversity Officer Comments 2021	Consultation with Natural England not likely to be required and designated sites unlikely to be impacted. Boundary hedgerows, pond and rough/marshy ground may qualify as Habitats of Principal Importance/priority habitat and/or habitat of high ecological value. Arable and other habitats likely to be of low ecological value, although may support farmland birds. Pond on site may have potential to support great crested newt; records within 1km.
Biodiversity and Geodiversity Guideline Comments 2021	Development of the site may have a detrimental impact on a designated site, or those with a regional or local protection but the impact could be reasonably mitigated or compensated.
Policy RAG Rating 2026	Green
Policy Officer Comment 2026	The site does not contain protected open space, but it is adjacent to or within 50m of an open space designation. Detrimental open space impacts are not anticipated
Policy RAG Rating 2025	
Policy Officer Comment 2025	
Policy RAG Rating 2023	
Policy Officer Comment 2023	
Policy RAG Rating 2021	Green
Policy Officer Comments 2021	Site is not on a protected open space designation, however there are some protected open space designations on the periphery of the site including a Local Green Space designation. Development of the site may have a detrimental impact on the peripheral open space designation, but the impact could be reasonably mitigated or compensated.
Historic Environment RAG Assessment 2026	

Historic Environment Comments 2026	
Historic Environment RAG Assessment 2025	
Historic Environment Comments 2025	
Historic Environment RAG Assessment 2023	Red
Historic Environment Comments 2023	No additional assessment has been provided to justify the development of the site in relation to the grade I listed church, which is considered very harmful. Therefore the RAG rating remains as before.
Historic Environment RAG Assessment 2021	Red
Historic Environment Comments 2021	Proposed development would affect the setting of the Grade I listed church. Development of the site would cause substantial harm, or severe or significant “Less than substantial harm” to a designated heritage asset or the setting of a designated heritage asset which cannot be reasonably mitigated.
Archaeology RAG Assessment 2026	
Archaeology Officer Comment 2026	
Archaeology RAG Assessment 2025	
Archaeology Officer Comment 2025	
Archaeology RAG Assessment 2023	
Archaeology Officer Comment 2023	
Archaeology RAG Assessment 2021	Amber
Archaeology Officer Comment 2021	Located on the northern edge of the historic village core. Extensive late prehistoric and Roman archaeology also known in the area
Accessibility RAG Assessment	Amber
Accessibility Comment	Adequate accessibility to key local services, transport, and employment opportunities.
Site Access RAG Assessment 2026	
Site Access Officer Comment 2026	
Site Access RAG Assessment 2025	
Site Access Officer Comment 2025	
Site Access RAG Assessment 2023	
Site Access Officer Comment 2023	

Site Access RAG Assessment 2021	Amber
Site Access Officer Comment 2021	The proposed site is acceptable in principle subject to detailed design.
Transport and Roads RAG Assessment 2026	
Transport and Roads Guideline Comments 2026	
Transport and Roads RAG Assessment 2025	
Transport and Roads Guideline Comments 2025	
Transport and Roads RAG Assessment 2023	
Transport and Roads Guideline Comments 2023	
Transport and Roads RAG Assessment 2021	Amber
Transport and Roads Guideline Comments 2021	Any potential impact on the functioning of trunk roads and/or local roads could be reasonably mitigated.
Noise, Vibration, Odour and Light Pollution RAG Assessment 2026	
Noise, Vibration, Odour and Light Pollution Guideline Comments 2026	
Noise, Vibration, Odour and Light Pollution RAG Assessment 2025	
Noise, Vibration, Odour and Light Pollution Guideline Comments 2025	
Noise, Vibration, Odour and Light Pollution RAG Assessment 2023	
Noise, Vibration, Odour and Light Pollution Guideline Comments 2023	
Noise, Vibration, Odour and Light Pollution RAG Assessment 2021	Amber
Noise, Vibration, Odour and Light Pollution Guideline Comments 2021	The proposed site will be affected by noise from nearby industrial/commercial activities but is acceptable in principle subject to appropriate detailed design considerations and mitigation. The site is capable of being developed to provide healthy internal and external environments in regard to noise / vibration/ odour/ Light Pollution after careful site layout, design and mitigation.
AQMA RAG Assessment 2026	
Air Quality Officer Comment 2026	

AQMA RAG Assessment 2025	
Air Quality Officer Comment 2025	
AQMA RAG Assessment 2023	
Air Quality Officer Comment 2023	
AQMA RAG Assessment 2021	Green
Air Quality Officer Comment 2021	Site does not lie within an AQMA. Minimal traffic impact on AQMA.
Contaminated Land RAG Assessment 2026	
Contaminated Land Officer Comments 2026	
Contaminated Land RAG Assessment 2025	
Contaminated Land Officer Comments 2025	
Contaminated Land RAG Assessment 2023	
Contaminated Land Officer Comments 2023	
Contaminated Land RAG Assessment 2021	Amber
Contaminated Land Officer Comments 2021	Potential for historic contamination, conditions required.
<b>Overall Suitability Score</b>	<b>Red</b>
<b>Further constraints</b>	-
Agricultural Land Classification Grade 1 (% overlap)	0
Agricultural Land Classification Grade 2 (% overlap)	17.54
Agricultural Land Classification Grade 3 (% overlap)	79.69
Agricultural Land Classification Grade 4 (% overlap)	0
Agricultural Land Classification Non Agricultural (% overlap)	0
Agricultural Land Classification Urban (% overlap)	2.77
Source Protection Zone (% overlap)	0
Highways England Zones	A14 CNB

Available	-
Is the site controlled by a developer or landowner who has expressed an intention to develop?	The site was submitted by the landowner and/or site promoter who has confirmed that the site is available for development in the timescales indicated.
Are there known legal or ownership impediments to development?	No
Is there planning permission to develop the site?	No relevant recent planning history
When will the site be available for development?	0-5 Years
<b>Available RAG</b>	<b>Green</b>
Achievable	-
Is there a reasonable prospect that the site will be developed?	The land has been promoted by the landowner and or developer and is known to be available for development. The site has a low existing use value and residential development is likely to be economically viable at an appropriate density.
<b>Achievable RAG</b>	<b>Green</b>
Capacity	-
Prevailing Density (weighted) (dwellings per ha)	30
Residential capacity at prevailing density	145
Estimated employment space (m2)	
Estimated start date	0-5 Years
Estimated annual build-out rate (pa)	50
Development completion timescales (years)	0-5 Years

## Old Highways Depot, Twenty Pence Lane, Cottenham



A map of Old Highways Depot, Twenty Pence Lane, Cottenham

Site information	-
Site ID	115460
HELAA Site ID	40384
Suitable Site Area (ha)	0.61
Ward/Parish	Cottenham
Greenfield or Previously Developed?	Previously Developed Land
Category of site	Dispersal: Villages
Category of settlement	Within or adjacent to Rural Centre
Current use(s)	
Proposed development	Non-Residential
Proposed employment floorspace (m2)	1500
Proposed residential capacity	0
Suitability	-
Adopted Development Plan Policies RAG 2026	Amber

Adopted Development Plan Policies Comment 2026	Development of the site has some potential policy constraints, but these could be overcome through the planning application process.
Flood Risk RAG Assessment 2026	Red
Flood Risk Officer Comment 2026	Flood Zones: 5% is in Flood Zone 2. 4% is in Flood Zone 3.  Climate Change: 9% is in a climate-change-adjusted flood zone.  Surface Water: 1% lies in a 1-in-1,000-year event. 1% lies in a 1-in-100-year event. 6% lies in a 1-in-30-year event.  The site is a dry island.
Flood Risk RAG Assessment 2025	Amber
Flood Risk Officer Comment 2025	Flood Zone: Partly in Flood Zone 2 (5%). Partly in Flood Zone 3 (4%).. Surface Water Flooding: 6% lies in a 1 in 30 year event. 1% lies in a 1 in 100 year event. 1% lies in a 1 in 1000 year event
Flood Risk RAG Assessment 2023	
Flood Risk Officer Comment 2023	
Flood Risk RAG Assessment 2021	Amber
Flood Risk Officer Comment 2021	The site is within flood zones 3a or 3b.
Landscape RAG Assessment 2026	
Landscape Comment 2026	
Landscape RAG Assessment 2025	
Landscape Comment 2025	
Landscape RAG Assessment 2023	
Landscape Comment 2023	
Landscape RAG Assessment 2021	Green
Landscape Comment 2021	The site lies on the northern edge of the village and is a developed plot containing B1 employment uses surrounded by a simple buffer of landscape and trees against the road edge. Development of the site for improved B1 uses would be suitable on this site, subject to enhanced landscaping to the southern and eastern boundaries.
Biodiversity and Geodiversity RAG Assessment 2026	
Biodiversity and Geodiversity Officer Comments 2026	
Biodiversity and Geodiversity Guideline Comments 2026	

Biodiversity and Geodiversity RAG Assessment 2025	
Biodiversity and Geodiversity Officer Comments 2025	
Biodiversity and Geodiversity Guideline Comments 2025	
Biodiversity and Geodiversity RAG Assessment 2023	
Biodiversity and Geodiversity Officer Comments 2023	
Biodiversity and Geodiversity Guideline Comments 2023	
Biodiversity and Geodiversity RAG Assessment 2021	Amber
Biodiversity and Geodiversity Officer Comments 2021	Any discharge of water or liquid waste of more than 20m <sup>3</sup> to ground a day, and any general combustion process above 50 MW energy input per day may require Natural England consultation. There are no apparent priority habitats within the site; however, there are buildings, grasslands, wooded areas, hedges, and wooded boundaries on site that are likely to have ecological value.
Biodiversity and Geodiversity Guideline Comments 2021	Development of the site may have a detrimental impact on a designated site, or those with a regional or local protection but the impact could be reasonably mitigated or compensated.
Policy RAG Rating 2026	Green
Policy Officer Comment 2026	The site is adjacent to or within 50m of protected open space. Detrimental open space impacts are not anticipated.
Policy RAG Rating 2025	
Policy Officer Comment 2025	
Policy RAG Rating 2023	
Policy Officer Comment 2023	
Policy RAG Rating 2021	Green
Policy Officer Comments 2021	Site is not on protected open space designation. Any impact of the proposed development could be reasonably mitigated or compensated.
Historic Environment RAG Assessment 2026	
Historic Environment Comments 2026	
Historic Environment RAG Assessment 2025	
Historic Environment Comments 2025	

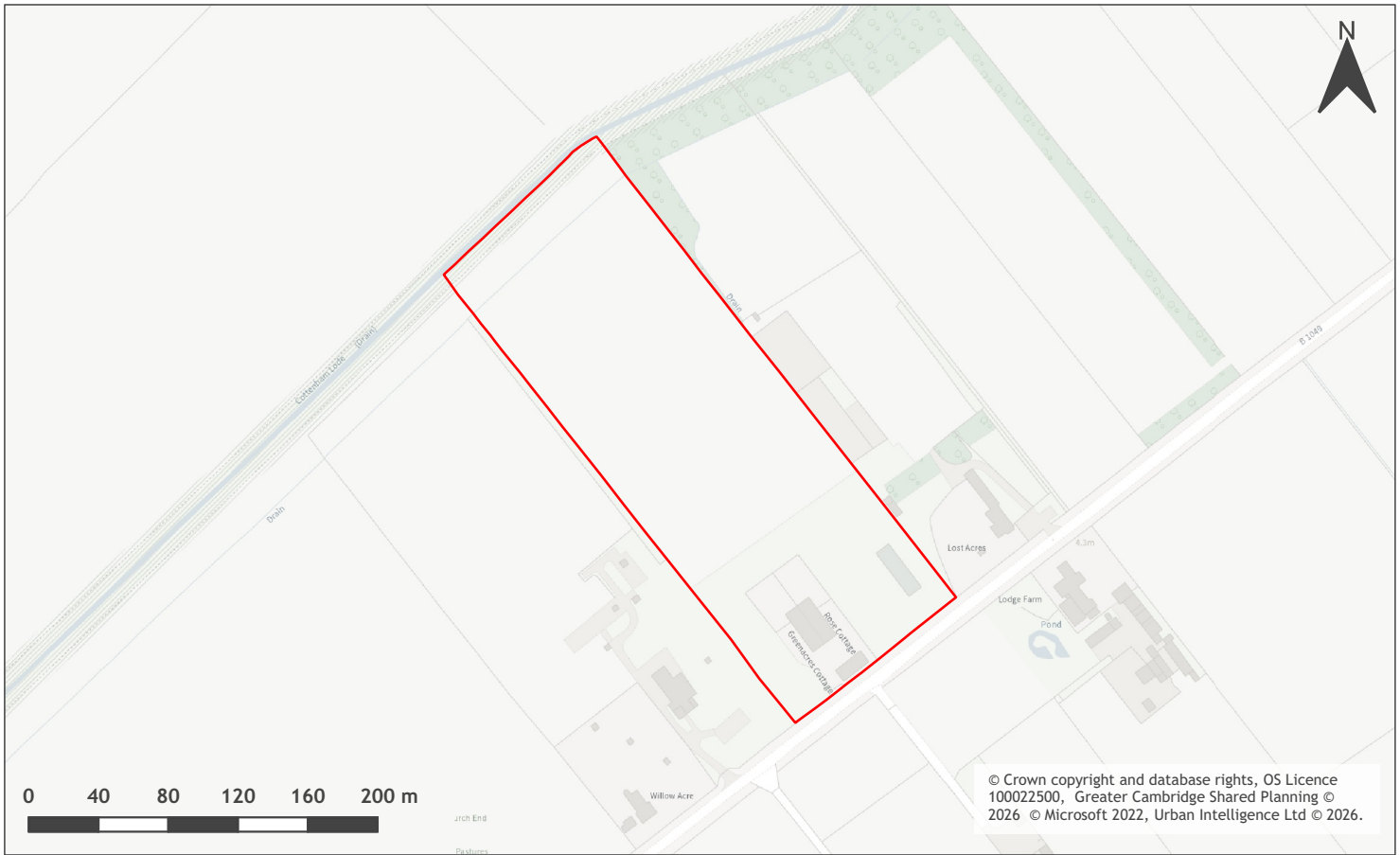
Historic Environment RAG Assessment 2023	
Historic Environment Comments 2023	
Historic Environment RAG Assessment 2021	Amber
Historic Environment Comments 2021	Any development of the site should ensure that it does not negatively impact on the adjacent conservation area. Any impacts are likely to be reasonably mitigated.
Archaeology RAG Assessment 2026	
Archaeology Officer Comment 2026	
Archaeology RAG Assessment 2025	
Archaeology Officer Comment 2025	
Archaeology RAG Assessment 2023	
Archaeology Officer Comment 2023	
Archaeology RAG Assessment 2021	Amber
Archaeology Officer Comment 2021	Located on northern edge of medieval village core. Previous land use is likely to have impacted archaeological survival
Accessibility RAG Assessment	Amber
Accessibility Comment	Adequate accessibility to key local services, transport, and employment opportunities.
Site Access RAG Assessment 2026	
Site Access Officer Comment 2026	
Site Access RAG Assessment 2025	
Site Access Officer Comment 2025	
Site Access RAG Assessment 2023	
Site Access Officer Comment 2023	
Site Access RAG Assessment 2021	Amber
Site Access Officer Comment 2021	The proposed site is acceptable in principle subject to detailed design.
Transport and Roads RAG Assessment 2026	
Transport and Roads Guideline Comments 2026	
Transport and Roads RAG Assessment 2025	

Transport and Roads Guideline Comments 2025	
Transport and Roads RAG Assessment 2023	
Transport and Roads Guideline Comments 2023	
Transport and Roads RAG Assessment 2021	Green
Transport and Roads Guideline Comments 2021	Development of the site will not have a detrimental impact on the functioning of trunk roads and/or local roads.
Noise, Vibration, Odour and Light Pollution RAG Assessment 2026	
Noise, Vibration, Odour and Light Pollution Guideline Comments 2026	
Noise, Vibration, Odour and Light Pollution RAG Assessment 2025	
Noise, Vibration, Odour and Light Pollution Guideline Comments 2025	
Noise, Vibration, Odour and Light Pollution RAG Assessment 2023	
Noise, Vibration, Odour and Light Pollution Guideline Comments 2023	
Noise, Vibration, Odour and Light Pollution RAG Assessment 2021	Amber
Noise, Vibration, Odour and Light Pollution Guideline Comments 2021	The site is capable of being developed to provide healthy internal and external environments in regard to noise / vibration/ odour/ Light Pollution after careful site layout, design and mitigation.
AQMA RAG Assessment 2026	
Air Quality Officer Comment 2026	
AQMA RAG Assessment 2025	
Air Quality Officer Comment 2025	
AQMA RAG Assessment 2023	
Air Quality Officer Comment 2023	
AQMA RAG Assessment 2021	Green
Air Quality Officer Comment 2021	Not suggested for residential use therefore likely low traffic impact on AQMA

Contaminated Land RAG Assessment 2026	
Contaminated Land Officer Comments 2026	
Contaminated Land RAG Assessment 2025	
Contaminated Land Officer Comments 2025	
Contaminated Land RAG Assessment 2023	
Contaminated Land Officer Comments 2023	
Contaminated Land RAG Assessment 2021	Amber
Contaminated Land Officer Comments 2021	Brownfield site, contamination expected, conditions required
<b>Overall Suitability Score</b>	<b>Red</b>
Further constraints	-
Agricultural Land Classification Grade 1 (% overlap)	0
Agricultural Land Classification Grade 2 (% overlap)	0
Agricultural Land Classification Grade 3 (% overlap)	100.00
Agricultural Land Classification Grade 4 (% overlap)	0
Agricultural Land Classification Non Agricultural (% overlap)	0
Agricultural Land Classification Urban (% overlap)	0
Source Protection Zone (% overlap)	0
Highways England Zones	A14 CNB
Available	-
Is the site controlled by a developer or landowner who has expressed an intention to develop?	The site was submitted by the landowner and/or site promoter who has confirmed that the site is available for development in the timescales indicated.
Are there known legal or ownership impediments to development?	No
Is there planning permission to develop the site?	No relevant recent planning history

When will the site be available for development?	0-5 Years
<b>Available RAG</b>	<b>Green</b>
Achievable	-
Is there a reasonable prospect that the site will be developed?	The land has been promoted by the landowner and or developer and is known to be available for development. The site has a low existing use value and non-residential development is likely to be economically viable at an appropriate density.
<b>Achievable RAG</b>	<b>Green</b>
Capacity	-
Prevailing Density (weighted) (dwellings per ha)	30
Residential capacity at prevailing density	17
Estimated employment space (m2)	1500
Estimated start date	0-5 Years
Estimated annual build-out rate (pa)	-
Development completion timescales (years)	0-5 Years

## Haelan Feld Farm, Twenty Pence Road, Cottenham



A map of Haelan Feld Farm, Twenty Pence Road, Cottenham

Site information	-
Site ID	115461
HELAA Site ID	40007
Suitable Site Area (ha)	3.89
Ward/Parish	Cottenham
Greenfield or Previously Developed?	Greenfield
Category of site	Dispersal: Villages
Category of settlement	Not within or adjacent to an existing settlement
Current use(s)	
Proposed development	Residential
Proposed employment floorspace (m2)	0
Proposed residential capacity	5
Suitability	-
Adopted Development Plan Policies RAG 2026	Amber

Adopted Development Plan Policies Comment 2026	Development of the site has some potential policy constraints, but these could be overcome through the planning application process.
Flood Risk RAG Assessment 2026	
Flood Risk Officer Comment 2026	
Flood Risk RAG Assessment 2025	Red
Flood Risk Officer Comment 2025	Flood Zone: Partly in Flood Zone 2 (71%). Partly in Flood Zone 3 (3%). Surface Water Flooding: 17% lies in a 1 in 30 year event. 11% lies in a 1 in 100 year event. 30% lies in a 1 in 1000 year event
Flood Risk RAG Assessment 2023	
Flood Risk Officer Comment 2023	
Flood Risk RAG Assessment 2021	Red
Flood Risk Officer Comment 2021	The site is wholly or largely within Flood Zones 2 or 3 such that it cannot accommodate at least 5 additional dwellings or an increase of 500 square metres of employment floorspace and/or the site is a 'dry island' whereby all potential accesses to the adopted public highway require crossing land that is within Flood Zones 2 or 3.
Landscape RAG Assessment 2026	
Landscape Comment 2026	
Landscape RAG Assessment 2025	
Landscape Comment 2025	
Landscape RAG Assessment 2023	
Landscape Comment 2023	
Landscape RAG Assessment 2021	Red
Landscape Comment 2021	Site is well outside the village envelope and isolated over 1.5km from the edge of the village. The rear of the site is very open due to the nature of the Lode and the surrounding agricultural landscape, and extending as far back as the Lode would not be appropriate, which would impact on capacity.
Biodiversity and Geodiversity RAG Assessment 2026	
Biodiversity and Geodiversity Officer Comments 2026	
Biodiversity and Geodiversity Guideline Comments 2026	
Biodiversity and Geodiversity RAG Assessment 2025	

Biodiversity and Geodiversity Officer Comments 2025	
Biodiversity and Geodiversity Guideline Comments 2025	
Biodiversity and Geodiversity RAG Assessment 2023	
Biodiversity and Geodiversity Officer Comments 2023	
Biodiversity and Geodiversity Guideline Comments 2023	
Biodiversity and Geodiversity RAG Assessment 2021	Amber
Biodiversity and Geodiversity Officer Comments 2021	Any agricultural/industrial development that could cause air pollution, any general combustion processes above 50MW input, and any discharge of water or liquid waste of more than 20m <sup>3</sup> to ground a day may require Natural England consultation. There are no apparent priority habitats within the site; however, there are buildings, grasslands, woodland areas, hedges, and wooded boundaries on site that are likely to have ecological value. Applications may find provision of a 10% net gain in biodiversity difficult within their redline boundaries and may need to find off-site compensation to comply with up-coming National legislation and developing local policies.
Biodiversity and Geodiversity Guideline Comments 2021	Development of the site may have a detrimental impact on a designated site, or those with a regional or local protection but the impact could be reasonably mitigated or compensated.
Policy RAG Rating 2026	
Policy Officer Comment 2026	
Policy RAG Rating 2025	
Policy Officer Comment 2025	
Policy RAG Rating 2023	
Policy Officer Comment 2023	
Policy RAG Rating 2021	Green
Policy Officer Comments 2021	Site is not on protected open space designation. Any impact of the proposed development could be reasonably mitigated or compensated.
Historic Environment RAG Assessment 2026	
Historic Environment Comments 2026	
Historic Environment RAG Assessment 2025	
Historic Environment Comments 2025	

Historic Environment RAG Assessment 2023	
Historic Environment Comments 2023	
Historic Environment RAG Assessment 2021	Green
Historic Environment Comments 2021	Development of the site would have either a neutral or positive impact, but importantly not have a detrimental impact on any designated or non-designated heritage assets.
Archaeology RAG Assessment 2026	
Archaeology Officer Comment 2026	
Archaeology RAG Assessment 2025	
Archaeology Officer Comment 2025	
Archaeology RAG Assessment 2023	
Archaeology Officer Comment 2023	
Archaeology RAG Assessment 2021	Amber
Archaeology Officer Comment 2021	Located in a landscape of extensive Roman activity including the scheduled settlement site Bullocks Haste to the north
Accessibility RAG Assessment	Red
Accessibility Comment	Inadequate accessibility to key local services, transport, and employment opportunities.
Site Access RAG Assessment 2026	
Site Access Officer Comment 2026	
Site Access RAG Assessment 2025	
Site Access Officer Comment 2025	
Site Access RAG Assessment 2023	
Site Access Officer Comment 2023	
Site Access RAG Assessment 2021	Amber
Site Access Officer Comment 2021	The proposed site is acceptable in principle subject to detailed design.
Transport and Roads RAG Assessment 2026	
Transport and Roads Guideline Comments 2026	
Transport and Roads RAG Assessment 2025	

Transport and Roads Guideline Comments 2025	
Transport and Roads RAG Assessment 2023	
Transport and Roads Guideline Comments 2023	
Transport and Roads RAG Assessment 2021	Green
Transport and Roads Guideline Comments 2021	Development of the site will not have a detrimental impact on the functioning of trunk roads and/or local roads.
Noise, Vibration, Odour and Light Pollution RAG Assessment 2026	
Noise, Vibration, Odour and Light Pollution Guideline Comments 2026	
Noise, Vibration, Odour and Light Pollution RAG Assessment 2025	
Noise, Vibration, Odour and Light Pollution Guideline Comments 2025	
Noise, Vibration, Odour and Light Pollution RAG Assessment 2023	
Noise, Vibration, Odour and Light Pollution Guideline Comments 2023	
Noise, Vibration, Odour and Light Pollution RAG Assessment 2021	Amber
Noise, Vibration, Odour and Light Pollution Guideline Comments 2021	The site is capable of being developed to provide healthy internal and external environments in regard to noise / vibration/ odour/ Light Pollution after careful site layout, design and mitigation
AQMA RAG Assessment 2026	
Air Quality Officer Comment 2026	
AQMA RAG Assessment 2025	
Air Quality Officer Comment 2025	
AQMA RAG Assessment 2023	
Air Quality Officer Comment 2023	
AQMA RAG Assessment 2021	Green
Air Quality Officer Comment 2021	Site does not lie within an AQMA. Minimal traffic impact on AQMA.

Contaminated Land RAG Assessment 2026	
Contaminated Land Officer Comments 2026	
Contaminated Land RAG Assessment 2025	
Contaminated Land Officer Comments 2025	
Contaminated Land RAG Assessment 2023	
Contaminated Land Officer Comments 2023	
Contaminated Land RAG Assessment 2021	Amber
Contaminated Land Officer Comments 2021	Previous agricultural land use. Potential for historic contamination, conditions required.
<b>Overall Suitability Score</b>	<b>Red</b>
Further constraints	-
Agricultural Land Classification Grade 1 (% overlap)	0
Agricultural Land Classification Grade 2 (% overlap)	100.00
Agricultural Land Classification Grade 3 (% overlap)	0
Agricultural Land Classification Grade 4 (% overlap)	0
Agricultural Land Classification Non Agricultural (% overlap)	0
Agricultural Land Classification Urban (% overlap)	0
Source Protection Zone (% overlap)	0
Highways England Zones	A14 CNB
Available	-
Is the site controlled by a developer or landowner who has expressed an intention to develop?	The site was submitted by the landowner and/or site promoter who has confirmed that the site is available for development in the timescales indicated.
Are there known legal or ownership impediments to development?	No
Is there planning permission to develop the site?	No, Appeal dismissed

When will the site be available for development?	0-5 Years
<b>Available RAG</b>	<b>Green</b>
Achievable	-
Is there a reasonable prospect that the site will be developed?	The land has been promoted by the landowner and or developer and is known to be available for development. The site has a low existing use value and residential development is likely to be economically viable at an appropriate density.
<b>Achievable RAG</b>	<b>Green</b>
Capacity	-
Prevailing Density (weighted) (dwellings per ha)	30
Residential capacity at prevailing density	93
Estimated employment space (m2)	
Estimated start date	0-5 Years
Estimated annual build-out rate (pa)	40-75
Development completion timescales (years)	0-5 Years

## Land to the rear of High Street, Cottenham



### A map of Land to the rear of High Street, Cottenham

Site information	-
Site ID	115463
HELAA Site ID	40213
Suitable Site Area (ha)	5.99
Ward/Parish	Cottenham
Greenfield or Previously Developed?	Greenfield
Category of site	Dispersal: Villages
Category of settlement	Not within or adjacent to an existing settlement
Current use(s)	
Proposed development	Residential
Proposed employment floorspace (m <sup>2</sup> )	0
Proposed residential capacity	100-150
Suitability	-
Adopted Development Plan Policies RAG 2026	Amber

Adopted Development Plan Policies Comment 2026	Development of the site has some potential policy constraints, but these could be overcome through the planning application process.
Flood Risk RAG Assessment 2026	
Flood Risk Officer Comment 2026	
Flood Risk RAG Assessment 2025	Amber
Flood Risk Officer Comment 2025	Flood Zone: Wholly in Flood Zone 1. Surface Water Flooding: 19% lies in a 1 in 30 year event. 6% lies in a 1 in 100 year event. 10% lies in a 1 in 1000 year event
Flood Risk RAG Assessment 2023	
Flood Risk Officer Comment 2023	
Flood Risk RAG Assessment 2021	Amber
Flood Risk Officer Comment 2021	The site is within flood zone 2 (taking into account climate change) and/or is within an area at high, medium or low risk from surface water flooding.
Landscape RAG Assessment 2026	
Landscape Comment 2026	
Landscape RAG Assessment 2025	
Landscape Comment 2025	
Landscape RAG Assessment 2023	
Landscape Comment 2023	
Landscape RAG Assessment 2021	Amber
Landscape Comment 2021	Development on this site should be kept contextual with the surrounding developments. Development would be required to accommodate the constraints of the Conservation Area including a robust landscape strategy to buffer long views and create a village edge while incorporating green infrastructure and open space.
Biodiversity and Geodiversity RAG Assessment 2026	
Biodiversity and Geodiversity Officer Comments 2026	
Biodiversity and Geodiversity Guideline Comments 2026	
Biodiversity and Geodiversity RAG Assessment 2025	

Biodiversity and Geodiversity Officer Comments 2025	
Biodiversity and Geodiversity Guideline Comments 2025	
Biodiversity and Geodiversity RAG Assessment 2023	
Biodiversity and Geodiversity Officer Comments 2023	
Biodiversity and Geodiversity Guideline Comments 2023	
Biodiversity and Geodiversity RAG Assessment 2021	Amber
Biodiversity and Geodiversity Officer Comments 2021	Application unlikely to require Natural England consultation. There are no apparent priority habitats within the site; however, there are buildings grasslands, woodland areas, hedges and wooded boundaries on site that are likely to have ecological value.
Biodiversity and Geodiversity Guideline Comments 2021	Development of the site would not have a detrimental impact on any designated site, or those with a regional or local protection.
Policy RAG Rating 2026	
Policy Officer Comment 2026	
Policy RAG Rating 2025	
Policy Officer Comment 2025	
Policy RAG Rating 2023	
Policy Officer Comment 2023	
Policy RAG Rating 2021	Green
Policy Officer Comments 2021	Site is not on protected open space designation. Any impact of the proposed development could be reasonably mitigated or compensated.
Historic Environment RAG Assessment 2026	
Historic Environment Comments 2026	
Historic Environment RAG Assessment 2025	
Historic Environment Comments 2025	
Historic Environment RAG Assessment 2023	
Historic Environment Comments 2023	
Historic Environment RAG Assessment 2021	Red

Historic Environment Comments 2021	This site is very sensitive in terms of possible impact on the character and setting of several heritage assets. It also goes against the existing form of development in the village. There would be concerns over how a development in this area could mitigate its impact on those heritage assets. Development of the site would cause substantial harm, or severe or significant “Less than substantial harm” to a designated heritage asset or the setting of a designated heritage asset which cannot be reasonably mitigated.
Archaeology RAG Assessment 2026	
Archaeology Officer Comment 2026	
Archaeology RAG Assessment 2025	
Archaeology Officer Comment 2025	
Archaeology RAG Assessment 2023	
Archaeology Officer Comment 2023	
Archaeology RAG Assessment 2021	Amber
Archaeology Officer Comment 2021	Located in the historic core of the village to the south of the medieval parish church.
Accessibility RAG Assessment	Amber
Accessibility Comment	Adequate accessibility to key local services, transport, and employment opportunities.
Site Access RAG Assessment 2026	
Site Access Officer Comment 2026	
Site Access RAG Assessment 2025	
Site Access Officer Comment 2025	
Site Access RAG Assessment 2023	
Site Access Officer Comment 2023	
Site Access RAG Assessment 2021	Amber
Site Access Officer Comment 2021	The proposed site is acceptable in principle subject to detailed design.
Transport and Roads RAG Assessment 2026	
Transport and Roads Guideline Comments 2026	
Transport and Roads RAG Assessment 2025	

Transport and Roads Guideline Comments 2025	
Transport and Roads RAG Assessment 2023	
Transport and Roads Guideline Comments 2023	
Transport and Roads RAG Assessment 2021	Amber
Transport and Roads Guideline Comments 2021	Any potential impact on the functioning of trunk roads and/or local roads could be reasonably mitigated.
Noise, Vibration, Odour and Light Pollution RAG Assessment 2026	
Noise, Vibration, Odour and Light Pollution Guideline Comments 2026	
Noise, Vibration, Odour and Light Pollution RAG Assessment 2025	
Noise, Vibration, Odour and Light Pollution Guideline Comments 2025	
Noise, Vibration, Odour and Light Pollution RAG Assessment 2023	
Noise, Vibration, Odour and Light Pollution Guideline Comments 2023	
Noise, Vibration, Odour and Light Pollution RAG Assessment 2021	Amber
Noise, Vibration, Odour and Light Pollution Guideline Comments 2021	The proposed site will be affected by road traffic noise from nearby main roads but is acceptable in principle subject to appropriate detailed design considerations and mitigation.
AQMA RAG Assessment 2026	
Air Quality Officer Comment 2026	
AQMA RAG Assessment 2025	
Air Quality Officer Comment 2025	
AQMA RAG Assessment 2023	
Air Quality Officer Comment 2023	
AQMA RAG Assessment 2021	Green
Air Quality Officer Comment 2021	Site does not lie within an AQMA. Minimal traffic impact on AQMA.

Contaminated Land RAG Assessment 2026	
Contaminated Land Officer Comments 2026	
Contaminated Land RAG Assessment 2025	
Contaminated Land Officer Comments 2025	
Contaminated Land RAG Assessment 2023	
Contaminated Land Officer Comments 2023	
Contaminated Land RAG Assessment 2021	Amber
Contaminated Land Officer Comments 2021	Potential for historic contamination, conditions required.
<b>Overall Suitability Score</b>	<b>Red</b>
Further constraints	-
Agricultural Land Classification Grade 1 (% overlap)	0
Agricultural Land Classification Grade 2 (% overlap)	0.58
Agricultural Land Classification Grade 3 (% overlap)	0
Agricultural Land Classification Grade 4 (% overlap)	0
Agricultural Land Classification Non Agricultural (% overlap)	0
Agricultural Land Classification Urban (% overlap)	99.42
Source Protection Zone (% overlap)	0
Highways England Zones	A14 CNB
Available	-
Is the site controlled by a developer or landowner who has expressed an intention to develop?	The site was submitted by the landowner and/or site promoter who has confirmed that the site is available for development in the timescales indicated.
Are there known legal or ownership impediments to development?	No
Is there planning permission to develop the site?	No relevant recent planning history

When will the site be available for development?	0-5 Years
<b>Available RAG</b>	<b>Green</b>
Achievable	-
Is there a reasonable prospect that the site will be developed?	The land has been promoted by the landowner and or developer and is known to be available for development. The site has a low existing use value and residential development is likely to be economically viable at an appropriate density.
<b>Achievable RAG</b>	<b>Green</b>
Capacity	-
Prevailing Density (weighted) (dwellings per ha)	30
Residential capacity at prevailing density	126
Estimated employment space (m2)	
Estimated start date	0-5 Years
Estimated annual build-out rate (pa)	40-75
Development completion timescales (years)	0-5 Years

## Land at Beach Road, Cottenham



A map of Land at Beach Road, Cottenham

Site information	-
Site ID	115464
HELAA Site ID	40377
Suitable Site Area (ha)	2.19
Ward/Parish	Cottenham
Greenfield or Previously Developed?	Greenfield
Category of site	Dispersal: Villages
Category of settlement	Within or adjacent to Rural Centre
Current use(s)	
Proposed development	Residential
Proposed employment floorspace (m2)	0
Proposed residential capacity	50
Suitability	-
Adopted Development Plan Policies RAG 2026	Amber

Adopted Development Plan Policies Comment 2026	Development of the site has some potential policy constraints, but these could be overcome through the planning application process.
Flood Risk RAG Assessment 2026	Amber
Flood Risk Officer Comment 2026	Flood Zones: Site is wholly within Flood Zone 1.  Climate Change: Site is not within a climate-change-adjusted flood zone.  Surface Water: 19% lies in a 1-in-1,000-year event. 3% lies in a 1-in-100-year event. 1% lies in a 1-in-30-year event.
Flood Risk RAG Assessment 2025	Amber
Flood Risk Officer Comment 2025	Flood Zone: Wholly in Flood Zone 1. Surface Water Flooding: 1% lies in a 1 in 30 year event. 3% lies in a 1 in 100 year event. 19% lies in a 1 in 1000 year event
Flood Risk RAG Assessment 2023	
Flood Risk Officer Comment 2023	
Flood Risk RAG Assessment 2021	Amber
Flood Risk Officer Comment 2021	The site is within flood zone 2 (taking into account climate change) and/or is within an area at high, medium or low risk from surface water flooding.
Landscape RAG Assessment 2026	
Landscape Comment 2026	
Landscape RAG Assessment 2025	
Landscape Comment 2025	
Landscape RAG Assessment 2023	
Landscape Comment 2023	
Landscape RAG Assessment 2021	Red
Landscape Comment 2021	Development would cause the loss of a small orchard, however, development would be suitable along this corridor and begin to alter the character of Beach Road. The light industrial and farm sites along Beach Road with large gaps of trees, hedges and fields which aid in transitioning the development framework of Cottenham to the countryside.
Biodiversity and Geodiversity RAG Assessment 2026	
Biodiversity and Geodiversity Officer Comments 2026	
Biodiversity and Geodiversity Guideline Comments 2026	

Biodiversity and Geodiversity RAG Assessment 2025	
Biodiversity and Geodiversity Officer Comments 2025	
Biodiversity and Geodiversity Guideline Comments 2025	
Biodiversity and Geodiversity RAG Assessment 2023	
Biodiversity and Geodiversity Officer Comments 2023	
Biodiversity and Geodiversity Guideline Comments 2023	
Biodiversity and Geodiversity RAG Assessment 2021	Amber
Biodiversity and Geodiversity Officer Comments 2021	Discharge to surface or ground water of more than 20m <sup>3</sup> per day would require consultation with Natural England. Mature trees, watercourse to north and boundary hedgerows may qualify as Habitats of Principal Importance/be of high ecological value. Appears to be plantation woodland within site. Otherwise habitats may be of low ecological importance although may support farmland bird populations. Watercourse may support protected species e.g. water vole.
Biodiversity and Geodiversity Guideline Comments 2021	Development of the site may have a detrimental impact on a designated site, or those with a regional or local protection but the impact could be reasonably mitigated or compensated.
Policy RAG Rating 2026	Amber
Policy Officer Comment 2026	The site contains protected open space. However, given the size of the site and the scale of development, detrimental impacts could be reasonably mitigated, or the loss of the open space could be fully compensated locally as part of the site's development.
Policy RAG Rating 2025	
Policy Officer Comment 2025	
Policy RAG Rating 2023	
Policy Officer Comment 2023	
Policy RAG Rating 2021	Red
Policy Officer Comments 2021	Site is located on protected open space (Protected Village Amenity Area). Development on protected open space is not acceptable in principle.
Historic Environment RAG Assessment 2026	
Historic Environment Comments 2026	
Historic Environment RAG Assessment 2025	

Historic Environment Comments 2025	
Historic Environment RAG Assessment 2023	
Historic Environment Comments 2023	
Historic Environment RAG Assessment 2021	Amber
Historic Environment Comments 2021	Potential impact to setting of Conservation Area given its close proximity. Development of the site could have a detrimental impact on a designated or non-designated heritage asset or the setting of a designated or non-designated heritage asset, but the impact could be reasonably mitigated.
Archaeology RAG Assessment 2026	
Archaeology Officer Comment 2026	
Archaeology RAG Assessment 2025	
Archaeology Officer Comment 2025	
Archaeology RAG Assessment 2023	
Archaeology Officer Comment 2023	
Archaeology RAG Assessment 2021	Amber
Archaeology Officer Comment 2021	Saxon and medieval settlement is recorded to the immediate north
Accessibility RAG Assessment	Amber
Accessibility Comment	Adequate accessibility to key local services, transport, and employment opportunities.
Site Access RAG Assessment 2026	
Site Access Officer Comment 2026	
Site Access RAG Assessment 2025	
Site Access Officer Comment 2025	
Site Access RAG Assessment 2023	
Site Access Officer Comment 2023	
Site Access RAG Assessment 2021	Amber
Site Access Officer Comment 2021	The proposed site is acceptable in principle subject to detailed design.
Transport and Roads RAG Assessment 2026	

Transport and Roads Guideline Comments 2026	
Transport and Roads RAG Assessment 2025	
Transport and Roads Guideline Comments 2025	
Transport and Roads RAG Assessment 2023	
Transport and Roads Guideline Comments 2023	
Transport and Roads RAG Assessment 2021	Amber
Transport and Roads Guideline Comments 2021	Any potential impact on the functioning of trunk roads and/or local roads could be reasonably mitigated.
Noise, Vibration, Odour and Light Pollution RAG Assessment 2026	
Noise, Vibration, Odour and Light Pollution Guideline Comments 2026	
Noise, Vibration, Odour and Light Pollution RAG Assessment 2025	
Noise, Vibration, Odour and Light Pollution Guideline Comments 2025	
Noise, Vibration, Odour and Light Pollution RAG Assessment 2023	
Noise, Vibration, Odour and Light Pollution Guideline Comments 2023	
Noise, Vibration, Odour and Light Pollution RAG Assessment 2021	Amber
Noise, Vibration, Odour and Light Pollution Guideline Comments 2021	The site is capable of being developed to provide healthy internal and external environments in regard to noise / vibration/ odour/ Light Pollution after careful site layout, design and mitigation.
AQMA RAG Assessment 2026	
Air Quality Officer Comment 2026	
AQMA RAG Assessment 2025	
Air Quality Officer Comment 2025	
AQMA RAG Assessment 2023	
Air Quality Officer Comment 2023	

AQMA RAG Assessment 2021	Green
Air Quality Officer Comment 2021	Site does not lie within an AQMA. Minimal traffic impact on AQMA.
Contaminated Land RAG Assessment 2026	
Contaminated Land Officer Comments 2026	
Contaminated Land RAG Assessment 2025	
Contaminated Land Officer Comments 2025	
Contaminated Land RAG Assessment 2023	
Contaminated Land Officer Comments 2023	
Contaminated Land RAG Assessment 2021	Amber
Contaminated Land Officer Comments 2021	Previous agricultural land use. Potential for historic contamination, conditions required.
<b>Overall Suitability Score</b>	<b>Red</b>
Further constraints	-
Agricultural Land Classification Grade 1 (% overlap)	0
Agricultural Land Classification Grade 2 (% overlap)	0
Agricultural Land Classification Grade 3 (% overlap)	0
Agricultural Land Classification Grade 4 (% overlap)	0
Agricultural Land Classification Non Agricultural (% overlap)	0
Agricultural Land Classification Urban (% overlap)	100.00
Source Protection Zone (% overlap)	0
Highways England Zones	A14 CNB
Available	-
Is the site controlled by a developer or landowner who has expressed an intention to develop?	The site was submitted by the landowner and/or site promoter who has confirmed that the site is available for development in the timescales indicated.
Are there known legal or ownership impediments to development?	No

Is there planning permission to develop the site?	No relevant recent planning history
When will the site be available for development?	0-5 Years
<b>Available RAG</b>	<b>Green</b>
Achievable	-
Is there a reasonable prospect that the site will be developed?	The land has been promoted by the landowner and or developer and is known to be available for development. The site has a low existing use value and residential development is likely to be economically viable at an appropriate density.
<b>Achievable RAG</b>	<b>Green</b>
Capacity	-
Prevailing Density (weighted) (dwellings per ha)	30
Residential capacity at prevailing density	53
Estimated employment space (m2)	
Estimated start date	0-5 Years
Estimated annual build-out rate (pa)	40-75
Development completion timescales (years)	0-5 Years

## Land at Beach Road, Cottenham



A map of Land at Beach Road, Cottenham

Site information	-
Site ID	115466
HELAA Site ID	40251
Suitable Site Area (ha)	2.36
Ward/Parish	Cottenham
Greenfield or Previously Developed?	Greenfield
Category of site	Dispersal: Villages
Category of settlement	Within or adjacent to Rural Centre
Current use(s)	
Proposed development	Residential
Proposed employment floorspace (m2)	0
Proposed residential capacity	50
Suitability	-
Adopted Development Plan Policies RAG 2026	Amber

Adopted Development Plan Policies Comment 2026	Development of the site has some potential policy constraints, but these could be overcome through the planning application process.
Flood Risk RAG Assessment 2026	Amber
Flood Risk Officer Comment 2026	Flood Zones: Site is wholly within Flood Zone 1.  Climate Change: Site is not within a climate-change-adjusted flood zone.  Surface Water: 18% lies in a 1-in-1,000-year event. 4% lies in a 1-in-100-year event. 1% lies in a 1-in-30-year event.
Flood Risk RAG Assessment 2025	Amber
Flood Risk Officer Comment 2025	Flood Zone: Wholly in Flood Zone 1. Surface Water Flooding: 1% lies in a 1 in 30 year event. 4% lies in a 1 in 100 year event. 18% lies in a 1 in 1000 year event
Flood Risk RAG Assessment 2023	
Flood Risk Officer Comment 2023	
Flood Risk RAG Assessment 2021	Amber
Flood Risk Officer Comment 2021	The site is within flood zone 2 (taking into account climate change) and/or is within an area at high, medium or low risk from surface water flooding.
Landscape RAG Assessment 2026	Amber
Landscape Comment 2026	There is no change to the previous assessment in response to additional information. Development of this site would continue village extensions along Beach Road, similar to development patterns on other approaches. There are some open views to the northeast and southeast. Proposals should be guided by landscape and visual assessment, ensuring sensitive siting, height and massing. Existing vegetation should be retained, with supplementary planting to ensure the creation of a characteristic layered, wooded edge.
Landscape RAG Assessment 2025	
Landscape Comment 2025	
Landscape RAG Assessment 2023	
Landscape Comment 2023	
Landscape RAG Assessment 2021	Amber
Landscape Comment 2021	Development of this site would continue village edge extensions along Beach Road similar in fashion to all the approach roads of Cottenham. There are some open views to the northeast and southeast. The enclosed nature of the site means that visibility is often interrupted by intervening vegetation from any long distance viewpoints. Landscape mitigation required to filter views.

Biodiversity and Geodiversity RAG Assessment 2026	
Biodiversity and Geodiversity Officer Comments 2026	
Biodiversity and Geodiversity Guideline Comments 2026	
Biodiversity and Geodiversity RAG Assessment 2025	
Biodiversity and Geodiversity Officer Comments 2025	
Biodiversity and Geodiversity Guideline Comments 2025	
Biodiversity and Geodiversity RAG Assessment 2023	
Biodiversity and Geodiversity Officer Comments 2023	
Biodiversity and Geodiversity Guideline Comments 2023	
Biodiversity and Geodiversity RAG Assessment 2021	Green
Biodiversity and Geodiversity Officer Comments 2021	Consultation with Natural England unlikely to be required unless discharge to ground or surface water is required. No other designated sites nearby. Boundary habitats including hedgerows, drains and mature trees may qualify as priority habitats/Habitats of Principal Importance, be of ecological value and support protected or notable species. These could be retained. Arable habitats likely of low ecological value.
Biodiversity and Geodiversity Guideline Comments 2021	Development of the site would not have a detrimental impact on any designated site, or those with a regional or local protection.
Policy RAG Rating 2026	Green
Policy Officer Comment 2026	The site is wholly outside of protected open space. Detrimental open space impacts are not anticipated.
Policy RAG Rating 2025	
Policy Officer Comment 2025	
Policy RAG Rating 2023	
Policy Officer Comment 2023	
Policy RAG Rating 2021	Green
Policy Officer Comments 2021	Site is not on protected open space designation. Any impact of the proposed development could be reasonably mitigated or compensated.

Historic Environment RAG Assessment 2026	
Historic Environment Comments 2026	
Historic Environment RAG Assessment 2025	
Historic Environment Comments 2025	
Historic Environment RAG Assessment 2023	
Historic Environment Comments 2023	
Historic Environment RAG Assessment 2021	Green
Historic Environment Comments 2021	Development of the site would have either a neutral or positive impact, but importantly not have a detrimental impact on any designated or non-designated heritage assets.
Archaeology RAG Assessment 2026	
Archaeology Officer Comment 2026	
Archaeology RAG Assessment 2025	
Archaeology Officer Comment 2025	
Archaeology RAG Assessment 2023	
Archaeology Officer Comment 2023	
Archaeology RAG Assessment 2021	Amber
Archaeology Officer Comment 2021	Saxon and medieval settlement is recorded to the immediate north
Accessibility RAG Assessment	Amber
Accessibility Comment	Adequate accessibility to key local services, transport, and employment opportunities.
Site Access RAG Assessment 2026	Amber
Site Access Officer Comment 2026	Having considered the updated site submission details, the assessment score remains amber. The proposed site is acceptable in principle subject to detailed design.
Site Access RAG Assessment 2025	
Site Access Officer Comment 2025	
Site Access RAG Assessment 2023	
Site Access Officer Comment 2023	

Site Access RAG Assessment 2021	Amber
Site Access Officer Comment 2021	The proposed site is acceptable in principle subject to detailed design.
Transport and Roads RAG Assessment 2026	
Transport and Roads Guideline Comments 2026	
Transport and Roads RAG Assessment 2025	
Transport and Roads Guideline Comments 2025	
Transport and Roads RAG Assessment 2023	
Transport and Roads Guideline Comments 2023	
Transport and Roads RAG Assessment 2021	Amber
Transport and Roads Guideline Comments 2021	Any potential impact on the functioning of trunk roads and/or local roads could be reasonably mitigated.
Noise, Vibration, Odour and Light Pollution RAG Assessment 2026	
Noise, Vibration, Odour and Light Pollution Guideline Comments 2026	
Noise, Vibration, Odour and Light Pollution RAG Assessment 2025	
Noise, Vibration, Odour and Light Pollution Guideline Comments 2025	
Noise, Vibration, Odour and Light Pollution RAG Assessment 2023	
Noise, Vibration, Odour and Light Pollution Guideline Comments 2023	
Noise, Vibration, Odour and Light Pollution RAG Assessment 2021	Amber
Noise, Vibration, Odour and Light Pollution Guideline Comments 2021	The site is capable of being developed to provide healthy internal and external environments in regard to noise / vibration/ odour/ Light Pollution after careful site layout, design and mitigation.
AQMA RAG Assessment 2026	
Air Quality Officer Comment 2026	
AQMA RAG Assessment 2025	

Air Quality Officer Comment 2025	
AQMA RAG Assessment 2023	
Air Quality Officer Comment 2023	
AQMA RAG Assessment 2021	Green
Air Quality Officer Comment 2021	Site does not lie within an AQMA. Minimal traffic impact on AQMA.
Contaminated Land RAG Assessment 2026	
Contaminated Land Officer Comments 2026	
Contaminated Land RAG Assessment 2025	
Contaminated Land Officer Comments 2025	
Contaminated Land RAG Assessment 2023	
Contaminated Land Officer Comments 2023	
Contaminated Land RAG Assessment 2021	Amber
Contaminated Land Officer Comments 2021	Potential for historic contamination, conditions required.
<b>Overall Suitability Score</b>	<b>Amber</b>
Further constraints	-
Agricultural Land Classification Grade 1 (% overlap)	63.14
Agricultural Land Classification Grade 2 (% overlap)	0
Agricultural Land Classification Grade 3 (% overlap)	0
Agricultural Land Classification Grade 4 (% overlap)	0
Agricultural Land Classification Non Agricultural (% overlap)	0
Agricultural Land Classification Urban (% overlap)	36.86
Source Protection Zone (% overlap)	0
Highways England Zones	A14 CNB
Available	-

Is the site controlled by a developer or landowner who has expressed an intention to develop?	The site was submitted by the landowner and/or site promoter who has confirmed that the site is available for development in the timescales indicated.
Are there known legal or ownership impediments to development?	No
Is there planning permission to develop the site?	No relevant recent planning history
When will the site be available for development?	0-5 Years
<b>Available RAG</b>	<b>Green</b>
Achievable	-
Is there a reasonable prospect that the site will be developed?	The land has been promoted by the landowner and or developer and is known to be available for development. The site has a low existing use value and residential development is likely to be economically viable at an appropriate density.
<b>Achievable RAG</b>	<b>Green</b>
Capacity	-
Prevailing Density (weighted) (dwellings per ha)	30
Residential capacity at prevailing density	57
Estimated employment space (m2)	
Estimated start date	0-5 Years
Estimated annual build-out rate (pa)	40-75
Development completion timescales (years)	0-5 Years

## Land east of Shortacre Works, Stagwood House, Beach Road, Cottenham



A map of Land east of Shortacre Works, Stagwood House, Beach Road, Cottenham

Site information	-
Site ID	115467
HELAA Site ID	51650
Suitable Site Area (ha)	2.85
Ward/Parish	Cottenham
Greenfield or Previously Developed?	Greenfield
Category of site	Dispersal: Villages
Category of settlement	Not within or adjacent to an existing settlement
Current use(s)	
Proposed development	Non-Residential
Proposed employment floorspace (m2)	10000
Proposed residential capacity	0
Suitability	-
Adopted Development Plan Policies RAG 2026	Amber

Adopted Development Plan Policies Comment 2026	Development of the site has some potential policy constraints, but these could be overcome through the planning application process.
Flood Risk RAG Assessment 2026	Amber
Flood Risk Officer Comment 2026	Flood Zones: Site is wholly within Flood Zone 1.  Climate Change: Site is not within a climate-change-adjusted flood zone.  Surface Water: 3% lies in a 1-in-1,000-year event. 1% lies in a 1-in-100-year event. 1% lies in a 1-in-30-year event.
Flood Risk RAG Assessment 2025	Amber
Flood Risk Officer Comment 2025	Flood Zone: Wholly in Flood Zone 1. Surface Water Flooding: 1% lies in a 1 in 30 year event. 1% lies in a 1 in 100 year event. 3% lies in a 1 in 1000 year event
Flood Risk RAG Assessment 2023	
Flood Risk Officer Comment 2023	
Flood Risk RAG Assessment 2021	Amber
Flood Risk Officer Comment 2021	The site contains areas at high, or medium risk from surface water flooding and/or the site contains some land in Flood Zones 2 and/or 3 but there is sufficient land in Flood Zone 1 to accommodate at least 5 additional dwellings or an increase of 500 square metres of employment floorspace.
Landscape RAG Assessment 2026	
Landscape Comment 2026	
Landscape RAG Assessment 2025	
Landscape Comment 2025	
Landscape RAG Assessment 2023	
Landscape Comment 2023	
Landscape RAG Assessment 2021	Red
Landscape Comment 2021	The site is well outside of the Development Framework Boundary and therefore mainly considered to be in the countryside. The village approaches are valued as part of the character of Cottenham. The site falls beyond the boundary of the existing adjacent commercial plot and further out into the countryside. Due to the presence of potential development so far out of the settled part of the village and the impact on the NCA it is considered impacts would be significant.
Biodiversity and Geodiversity RAG Assessment 2026	
Biodiversity and Geodiversity Officer Comments 2026	

Biodiversity and Geodiversity Guideline Comments 2026	
Biodiversity and Geodiversity RAG Assessment 2025	
Biodiversity and Geodiversity Officer Comments 2025	
Biodiversity and Geodiversity Guideline Comments 2025	
Biodiversity and Geodiversity RAG Assessment 2023	
Biodiversity and Geodiversity Officer Comments 2023	
Biodiversity and Geodiversity Guideline Comments 2023	
Biodiversity and Geodiversity RAG Assessment 2021	Amber
Biodiversity and Geodiversity Officer Comments 2021	Discharge to surface or ground water of more than 20m <sup>3</sup> per day would require consultation with Natural England. Boundary hedgerows and orchard may qualify as Habitats of Principal Importance/be of high ecological value and should be retained in the first instance. Arable habitats likely to be of low ecological importance, but may support farmland bird populations. Applications may find provision of a 10% net gain in biodiversity difficult within their red line boundaries and may need to find off-site compensation to comply with up-coming National legislation and developing local policies.
Biodiversity and Geodiversity Guideline Comments 2021	Development of the site may have a detrimental impact on a designated site, or those with a regional or local protection but the impact could be reasonably mitigated or compensated.
Policy RAG Rating 2026	Green
Policy Officer Comment 2026	The site is wholly outside of protected open space. Detrimental open space impacts are not anticipated.
Policy RAG Rating 2025	
Policy Officer Comment 2025	
Policy RAG Rating 2023	
Policy Officer Comment 2023	
Policy RAG Rating 2021	Green
Policy Officer Comments 2021	Site is not on protected open space designation. Any impact of the proposed development could be reasonably mitigated or compensated.
Historic Environment RAG Assessment 2026	
Historic Environment Comments 2026	

Historic Environment RAG Assessment 2025	
Historic Environment Comments 2025	
Historic Environment RAG Assessment 2023	
Historic Environment Comments 2023	
Historic Environment RAG Assessment 2021	Green
Historic Environment Comments 2021	Development of the site would have either a neutral or positive impact, but importantly not have a detrimental impact on any designated or non-designated heritage assets.
Archaeology RAG Assessment 2026	
Archaeology Officer Comment 2026	
Archaeology RAG Assessment 2025	
Archaeology Officer Comment 2025	
Archaeology RAG Assessment 2023	
Archaeology Officer Comment 2023	
Archaeology RAG Assessment 2021	Amber
Archaeology Officer Comment 2021	Located in a landscape of extensive late prehistoric and Roman activity
Accessibility RAG Assessment	Amber
Accessibility Comment	Adequate accessibility to key local services, transport, and employment opportunities.
Site Access RAG Assessment 2026	
Site Access Officer Comment 2026	
Site Access RAG Assessment 2025	
Site Access Officer Comment 2025	
Site Access RAG Assessment 2023	
Site Access Officer Comment 2023	
Site Access RAG Assessment 2021	Amber
Site Access Officer Comment 2021	The proposed site is acceptable in principle subject to detailed design.
Transport and Roads RAG Assessment 2026	

Transport and Roads Guideline Comments 2026	
Transport and Roads RAG Assessment 2025	
Transport and Roads Guideline Comments 2025	
Transport and Roads RAG Assessment 2023	
Transport and Roads Guideline Comments 2023	
Transport and Roads RAG Assessment 2021	Amber
Transport and Roads Guideline Comments 2021	Any potential impact on the functioning of trunk roads and/or local roads could be reasonably mitigated.
Noise, Vibration, Odour and Light Pollution RAG Assessment 2026	
Noise, Vibration, Odour and Light Pollution Guideline Comments 2026	
Noise, Vibration, Odour and Light Pollution RAG Assessment 2025	
Noise, Vibration, Odour and Light Pollution Guideline Comments 2025	
Noise, Vibration, Odour and Light Pollution RAG Assessment 2023	
Noise, Vibration, Odour and Light Pollution Guideline Comments 2023	
Noise, Vibration, Odour and Light Pollution RAG Assessment 2021	Green
Noise, Vibration, Odour and Light Pollution Guideline Comments 2021	The site is capable of being developed to provide healthy internal and external environments in regard to noise / vibration/ odour/ Light Pollution after careful site layout, design and mitigation.
AQMA RAG Assessment 2026	
Air Quality Officer Comment 2026	
AQMA RAG Assessment 2025	
Air Quality Officer Comment 2025	
AQMA RAG Assessment 2023	
Air Quality Officer Comment 2023	

AQMA RAG Assessment 2021	Green
Air Quality Officer Comment 2021	Not suggested for residential use therefore likely low traffic impact on AQMA
Contaminated Land RAG Assessment 2026	
Contaminated Land Officer Comments 2026	
Contaminated Land RAG Assessment 2025	
Contaminated Land Officer Comments 2025	
Contaminated Land RAG Assessment 2023	
Contaminated Land Officer Comments 2023	
Contaminated Land RAG Assessment 2021	Green
Contaminated Land Officer Comments 2021	Non- residential use proposed.
<b>Overall Suitability Score</b>	<b>Red</b>
Further constraints	-
Agricultural Land Classification Grade 1 (% overlap)	100.00
Agricultural Land Classification Grade 2 (% overlap)	0
Agricultural Land Classification Grade 3 (% overlap)	0
Agricultural Land Classification Grade 4 (% overlap)	0
Agricultural Land Classification Non Agricultural (% overlap)	0
Agricultural Land Classification Urban (% overlap)	0
Source Protection Zone (% overlap)	0
Highways England Zones	A14 CNB
Available	-
Is the site controlled by a developer or landowner who has expressed an intention to develop?	The site was submitted by the landowner and/or site promoter who has confirmed that the site is available for development in the timescales indicated.
Are there known legal or ownership impediments to development?	No

Is there planning permission to develop the site?	No relevant recent planning history
When will the site be available for development?	0-5 Years
<b>Available RAG</b>	<b>Green</b>
Achievable	-
Is there a reasonable prospect that the site will be developed?	The land has been promoted by the landowner and or developer and is known to be available for development. The site has a low existing use value and non-residential development is likely to be economically viable at an appropriate density.
<b>Achievable RAG</b>	<b>Green</b>
Capacity	-
Prevailing Density (weighted) (dwellings per ha)	30
Residential capacity at prevailing density	68
Estimated employment space (m2)	10000
Estimated start date	0-5 Years
Estimated annual build-out rate (pa)	-
Development completion timescales (years)	0-5 Years

## Dataracks, Stagwood House, Beach Road, Cottenham



A map of Dataracks, Stagwood House, Beach Road, Cottenham

Site information	-
Site ID	115468
HELAA Site ID	40556
Suitable Site Area (ha)	3.64
Ward/Parish	Cottenham
Greenfield or Previously Developed?	Greenfield and Previously Developed Land
Category of site	Dispersal: Villages
Category of settlement	Not within or adjacent to an existing settlement
Current use(s)	
Proposed development	Non-Residential
Proposed employment floorspace (m <sup>2</sup> )	12000
Proposed residential capacity	0
Suitability	-
Adopted Development Plan Policies RAG 2026	Amber

Adopted Development Plan Policies Comment 2026	Development of the site has some potential policy constraints, but these could be overcome through the planning application process.
Flood Risk RAG Assessment 2026	Amber
Flood Risk Officer Comment 2026	Flood Zones: Site is wholly within Flood Zone 1.  Climate Change: Site is not within a climate-change-adjusted flood zone.  Surface Water: 5% lies in a 1-in-1,000-year event. 1% lies in a 1-in-100-year event.
Flood Risk RAG Assessment 2025	Amber
Flood Risk Officer Comment 2025	Flood Zone: Wholly in Flood Zone 1. Surface Water Flooding: 1% lies in a 1 in 100 year event. 5% lies in a 1 in 1000 year event
Flood Risk RAG Assessment 2023	
Flood Risk Officer Comment 2023	
Flood Risk RAG Assessment 2021	Green
Flood Risk Officer Comment 2021	The site is at low risk of flooding (within flood zone 1) and no risk from surface water flooding
Landscape RAG Assessment 2026	
Landscape Comment 2026	
Landscape RAG Assessment 2025	
Landscape Comment 2025	
Landscape RAG Assessment 2023	
Landscape Comment 2023	
Landscape RAG Assessment 2021	Amber
Landscape Comment 2021	Views towards this site from around are available and open, however, views into the site are not possible due to the surrounding boundary vegetation. The site is isolated about 0.5km away from the edge of the village. The proposed B1/B2 uses are potentially suitable however, will be dependent to some extent on non-sustainable transport options. Equally, the isolation of the site must be taken into consideration for suitability for further development. Boundaries will be required to maintain and strengthen buffer plantings and sufficient space should also be reserved within the site for large species trees to be planted.
Biodiversity and Geodiversity RAG Assessment 2026	
Biodiversity and Geodiversity Officer Comments 2026	

Biodiversity and Geodiversity Guideline Comments 2026	
Biodiversity and Geodiversity RAG Assessment 2025	
Biodiversity and Geodiversity Officer Comments 2025	
Biodiversity and Geodiversity Guideline Comments 2025	
Biodiversity and Geodiversity RAG Assessment 2023	
Biodiversity and Geodiversity Officer Comments 2023	
Biodiversity and Geodiversity Guideline Comments 2023	
Biodiversity and Geodiversity RAG Assessment 2021	Amber
Biodiversity and Geodiversity Officer Comments 2021	Any agricultural/industrial development that could cause air pollution, any general combustion processes above 50MW input, and any discharge of water or liquid waste of more than 20m <sup>3</sup> to ground a day may require Natural England consultation. There are no apparent priority habitats within the site; however, there are buildings, grasslands, wooded areas, hedges, and wooded boundaries on site that are likely to have ecological value. Applications may find provision of a 10% net gain in biodiversity difficult within their redline boundaries and may need to find offsite compensation to comply with up-coming National legislation and developing local policies.
Biodiversity and Geodiversity Guideline Comments 2021	Development of the site may have a detrimental impact on a designated site, or those with a regional or local protection but the impact could be reasonably mitigated or compensated.
Policy RAG Rating 2026	Green
Policy Officer Comment 2026	The site is wholly outside of protected open space. Detrimental open space impacts are not anticipated.
Policy RAG Rating 2025	
Policy Officer Comment 2025	
Policy RAG Rating 2023	
Policy Officer Comment 2023	
Policy RAG Rating 2021	Green
Policy Officer Comments 2021	Site is not on protected open space designation. Any impact of the proposed development could be reasonably mitigated or compensated.
Historic Environment RAG Assessment 2026	

Historic Environment Comments 2026	
Historic Environment RAG Assessment 2025	
Historic Environment Comments 2025	
Historic Environment RAG Assessment 2023	
Historic Environment Comments 2023	
Historic Environment RAG Assessment 2021	Green
Historic Environment Comments 2021	Development of the site would not have a detrimental impact on any designated or non-designated heritage assets.
Archaeology RAG Assessment 2026	
Archaeology Officer Comment 2026	
Archaeology RAG Assessment 2025	
Archaeology Officer Comment 2025	
Archaeology RAG Assessment 2023	
Archaeology Officer Comment 2023	
Archaeology RAG Assessment 2021	Amber
Archaeology Officer Comment 2021	Roman and medieval archaeology is recorded in the vicinity
Accessibility RAG Assessment	Amber
Accessibility Comment	Adequate accessibility to key local services, transport, and employment opportunities.
Site Access RAG Assessment 2026	
Site Access Officer Comment 2026	
Site Access RAG Assessment 2025	
Site Access Officer Comment 2025	
Site Access RAG Assessment 2023	
Site Access Officer Comment 2023	
Site Access RAG Assessment 2021	Amber
Site Access Officer Comment 2021	The proposed site is acceptable in principle subject to detailed design.

Transport and Roads RAG Assessment 2026	
Transport and Roads Guideline Comments 2026	
Transport and Roads RAG Assessment 2025	
Transport and Roads Guideline Comments 2025	
Transport and Roads RAG Assessment 2023	
Transport and Roads Guideline Comments 2023	
Transport and Roads RAG Assessment 2021	Red
Transport and Roads Guideline Comments 2021	Transport Assessment and Travel Plan required.
Noise, Vibration, Odour and Light Pollution RAG Assessment 2026	
Noise, Vibration, Odour and Light Pollution Guideline Comments 2026	
Noise, Vibration, Odour and Light Pollution RAG Assessment 2025	
Noise, Vibration, Odour and Light Pollution Guideline Comments 2025	
Noise, Vibration, Odour and Light Pollution RAG Assessment 2023	
Noise, Vibration, Odour and Light Pollution Guideline Comments 2023	
Noise, Vibration, Odour and Light Pollution RAG Assessment 2021	Amber
Noise, Vibration, Odour and Light Pollution Guideline Comments 2021	The site is capable of being developed to provide healthy internal and external environments in regard to noise / vibration/ odour/ Light Pollution after careful site layout, design and mitigation.
AQMA RAG Assessment 2026	
Air Quality Officer Comment 2026	
AQMA RAG Assessment 2025	
Air Quality Officer Comment 2025	
AQMA RAG Assessment 2023	

Air Quality Officer Comment 2023	
AQMA RAG Assessment 2021	Green
Air Quality Officer Comment 2021	Not suggested for residential use therefore likely low traffic impact on AQMA
Contaminated Land RAG Assessment 2026	
Contaminated Land Officer Comments 2026	
Contaminated Land RAG Assessment 2025	
Contaminated Land Officer Comments 2025	
Contaminated Land RAG Assessment 2023	
Contaminated Land Officer Comments 2023	
Contaminated Land RAG Assessment 2021	Amber
Contaminated Land Officer Comments 2021	Mostly agricultural, small area of commercial use, minor contamination expected, conditions required
<b>Overall Suitability Score</b>	<b>Red</b>
Further constraints	-
Agricultural Land Classification Grade 1 (% overlap)	100.00
Agricultural Land Classification Grade 2 (% overlap)	0
Agricultural Land Classification Grade 3 (% overlap)	0
Agricultural Land Classification Grade 4 (% overlap)	0
Agricultural Land Classification Non Agricultural (% overlap)	0
Agricultural Land Classification Urban (% overlap)	0
Source Protection Zone (% overlap)	0
Highways England Zones	A14 CNB
Available	-
Is the site controlled by a developer or landowner who has expressed an intention to develop?	The site was submitted by the landowner and/or site promoter who has confirmed that the site is available for development in the timescales indicated.

Are there known legal or ownership impediments to development?	No
Is there planning permission to develop the site?	No relevant recent planning history
When will the site be available for development?	0-5 Years
<b>Available RAG</b>	<b>Green</b>
Achievable	-
Is there a reasonable prospect that the site will be developed?	The land has been promoted by the landowner and or developer and is known to be available for development. The site has a low existing use value and non-residential development is likely to be economically viable at an appropriate density.
<b>Achievable RAG</b>	<b>Green</b>
Capacity	-
Prevailing Density (weighted) (dwellings per ha)	30
Residential capacity at prevailing density	87
Estimated employment space (m2)	12000
Estimated start date	0-5 Years
Estimated annual build-out rate (pa)	-
Development completion timescales (years)	0-5 Years

## Land off Short Drove, Cottenham



A map of Land off Short Drove, Cottenham

Site information	-
Site ID	115469
HELAA Site ID	51619
Suitable Site Area (ha)	2.45
Ward/Parish	Cottenham
Greenfield or Previously Developed?	Greenfield
Category of site	Dispersal: Villages
Category of settlement	Not within or adjacent to an existing settlement
Current use(s)	
Proposed development	Residential
Proposed employment floorspace (m2)	0
Proposed residential capacity	45
Suitability	-
Adopted Development Plan Policies RAG 2026	Amber

Adopted Development Plan Policies Comment 2026	Development of the site has some potential policy constraints, but these could be overcome through the planning application process.
Flood Risk RAG Assessment 2026	
Flood Risk Officer Comment 2026	
Flood Risk RAG Assessment 2025	Amber
Flood Risk Officer Comment 2025	Flood Zone: Wholly in Flood Zone 1. Surface Water Flooding: 2% lies in a 1 in 30 year event. 2% lies in a 1 in 100 year event. 5% lies in a 1 in 1000 year event
Flood Risk RAG Assessment 2023	
Flood Risk Officer Comment 2023	
Flood Risk RAG Assessment 2021	Green
Flood Risk Officer Comment 2021	The site is at low risk of flooding (within flood zone 1) and no risk from surface water flooding
Landscape RAG Assessment 2026	
Landscape Comment 2026	
Landscape RAG Assessment 2025	
Landscape Comment 2025	
Landscape RAG Assessment 2023	
Landscape Comment 2023	
Landscape RAG Assessment 2021	Red
Landscape Comment 2021	The site is in a rural location outside the settlement framework and within the Green Belt. Development upon this site would have a significant adverse impact upon the landscape character and village edge views. Residential units would be incongruous, not reflect the existing settlement pattern, impact the valued village edge views and represent an encroachment into the landscape. Even with a significant reduction in residential units, landscape mitigation is unlikely to reduce adverse impacts and the measures themselves would appear inconsistent with the surrounding landscape character.
Biodiversity and Geodiversity RAG Assessment 2026	
Biodiversity and Geodiversity Officer Comments 2026	
Biodiversity and Geodiversity Guideline Comments 2026	
Biodiversity and Geodiversity RAG Assessment 2025	

Biodiversity and Geodiversity Officer Comments 2025	
Biodiversity and Geodiversity Guideline Comments 2025	
Biodiversity and Geodiversity RAG Assessment 2023	
Biodiversity and Geodiversity Officer Comments 2023	
Biodiversity and Geodiversity Guideline Comments 2023	
Biodiversity and Geodiversity RAG Assessment 2021	Amber
Biodiversity and Geodiversity Officer Comments 2021	Discharge to surface or ground water of more than 20m <sup>3</sup> per day would require consultation with Natural England. Boundary drain and hedgerows may qualify as Habitats of Principal Importance/be of high ecological value. Arable habitats may be of low ecological importance, but may support farmland bird populations.
Biodiversity and Geodiversity Guideline Comments 2021	Development of the site may have a detrimental impact on a designated site, or those with a regional or local protection but the impact could be reasonably mitigated or compensated.
Policy RAG Rating 2026	
Policy Officer Comment 2026	
Policy RAG Rating 2025	
Policy Officer Comment 2025	
Policy RAG Rating 2023	
Policy Officer Comment 2023	
Policy RAG Rating 2021	Green
Policy Officer Comments 2021	Site is not on protected open space designation. Any impact of the proposed development could be reasonably mitigated or compensated.
Historic Environment RAG Assessment 2026	
Historic Environment Comments 2026	
Historic Environment RAG Assessment 2025	
Historic Environment Comments 2025	
Historic Environment RAG Assessment 2023	
Historic Environment Comments 2023	

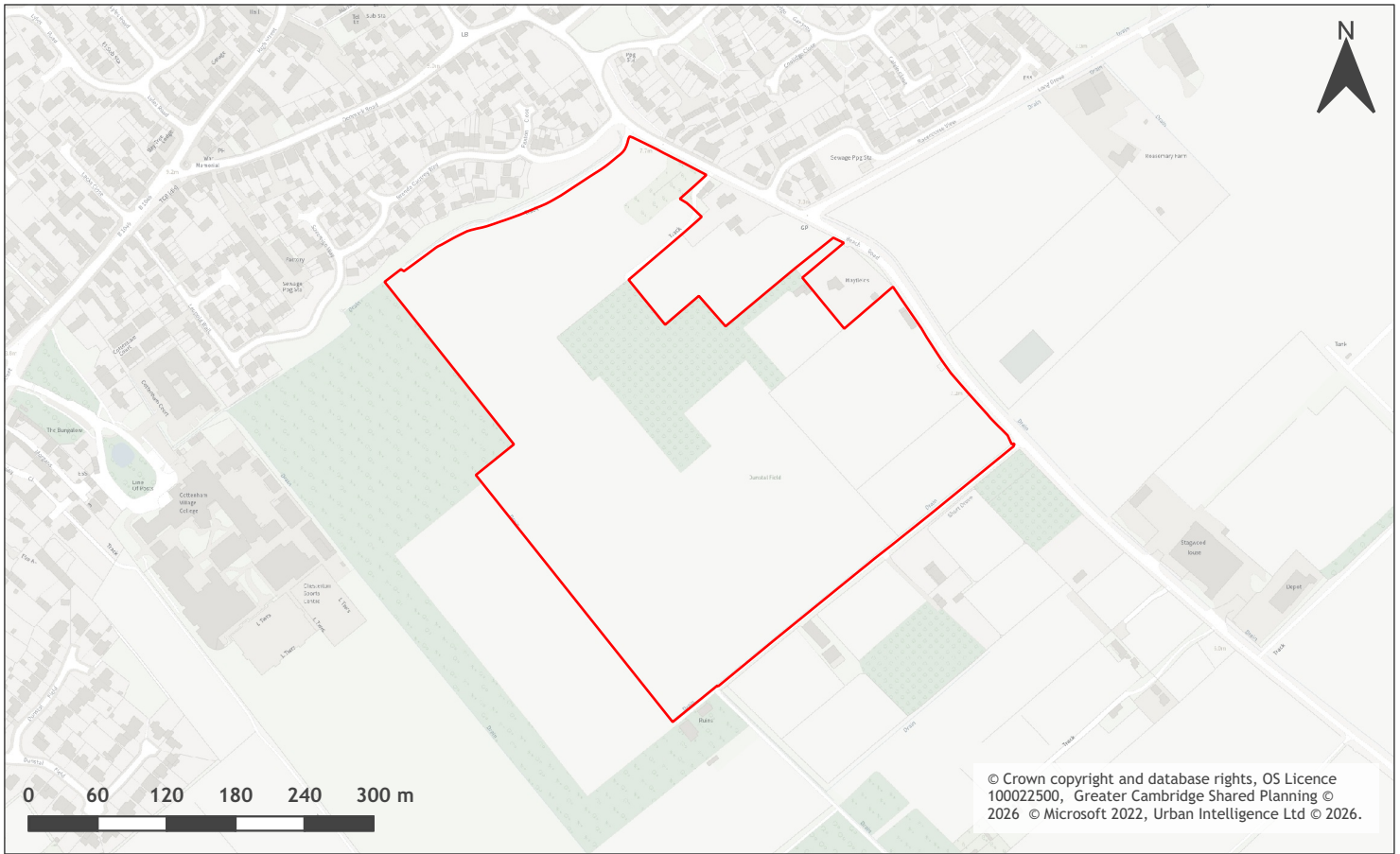
Historic Environment RAG Assessment 2021	Green
Historic Environment Comments 2021	Development of the site would have either a neutral or positive impact, but importantly not have a detrimental impact on any designated or non-designated heritage assets.
Archaeology RAG Assessment 2026	
Archaeology Officer Comment 2026	
Archaeology RAG Assessment 2025	
Archaeology Officer Comment 2025	
Archaeology RAG Assessment 2023	
Archaeology Officer Comment 2023	
Archaeology RAG Assessment 2021	Amber
Archaeology Officer Comment 2021	Located within the extent of the Saxon and medieval extent of the village
Accessibility RAG Assessment	Amber
Accessibility Comment	Adequate accessibility to key local services, transport, and employment opportunities.
Site Access RAG Assessment 2026	
Site Access Officer Comment 2026	
Site Access RAG Assessment 2025	
Site Access Officer Comment 2025	
Site Access RAG Assessment 2023	
Site Access Officer Comment 2023	
Site Access RAG Assessment 2021	Red
Site Access Officer Comment 2021	The proposed site does not to have a direct link to the adopted public highway.
Transport and Roads RAG Assessment 2026	
Transport and Roads Guideline Comments 2026	
Transport and Roads RAG Assessment 2025	
Transport and Roads Guideline Comments 2025	
Transport and Roads RAG Assessment 2023	

Transport and Roads Guideline Comments 2023	
Transport and Roads RAG Assessment 2021	Green
Transport and Roads Guideline Comments 2021	Development of the site will not have a detrimental impact on the functioning of trunk roads and/or local roads.
Noise, Vibration, Odour and Light Pollution RAG Assessment 2026	
Noise, Vibration, Odour and Light Pollution Guideline Comments 2026	
Noise, Vibration, Odour and Light Pollution RAG Assessment 2025	
Noise, Vibration, Odour and Light Pollution Guideline Comments 2025	
Noise, Vibration, Odour and Light Pollution RAG Assessment 2023	
Noise, Vibration, Odour and Light Pollution Guideline Comments 2023	
Noise, Vibration, Odour and Light Pollution RAG Assessment 2021	Green
Noise, Vibration, Odour and Light Pollution Guideline Comments 2021	The site is capable of being developed to provide healthy internal and external environments in regard to noise / vibration/ odour/ Light Pollution after careful site layout, design and mitigation.
AQMA RAG Assessment 2026	
Air Quality Officer Comment 2026	
AQMA RAG Assessment 2025	
Air Quality Officer Comment 2025	
AQMA RAG Assessment 2023	
Air Quality Officer Comment 2023	
AQMA RAG Assessment 2021	Green
Air Quality Officer Comment 2021	Site does not lie within an AQMA. Minimal traffic impact on AQMA.
Contaminated Land RAG Assessment 2026	
Contaminated Land Officer Comments 2026	

Contaminated Land RAG Assessment 2025	
Contaminated Land Officer Comments 2025	
Contaminated Land RAG Assessment 2023	
Contaminated Land Officer Comments 2023	
Contaminated Land RAG Assessment 2021	Amber
Contaminated Land Officer Comments 2021	Previous agricultural land use. Potential for historic contamination, conditions required.
<b>Overall Suitability Score</b>	<b>Red</b>
Further constraints	-
Agricultural Land Classification Grade 1 (% overlap)	98.84
Agricultural Land Classification Grade 2 (% overlap)	0
Agricultural Land Classification Grade 3 (% overlap)	0
Agricultural Land Classification Grade 4 (% overlap)	0
Agricultural Land Classification Non Agricultural (% overlap)	0
Agricultural Land Classification Urban (% overlap)	1.16
Source Protection Zone (% overlap)	0
Highways England Zones	A14 CNB
Available	-
Is the site controlled by a developer or landowner who has expressed an intention to develop?	The site was submitted by the landowner and/or site promoter who has confirmed that the site is available for development in the timescales indicated.
Are there known legal or ownership impediments to development?	No
Is there planning permission to develop the site?	No relevant recent planning history
When will the site be available for development?	0-5 Years
<b>Available RAG</b>	<b>Green</b>
Achievable	-

Is there a reasonable prospect that the site will be developed?	The land has been promoted by the landowner and or developer and is known to be available for development. The site has a low existing use value and residential development is likely to be economically viable at an appropriate density.
<b>Achievable RAG</b>	<b>Green</b>
Capacity	-
Prevailing Density (weighted) (dwellings per ha)	30
Residential capacity at prevailing density	59
Estimated employment space (m2)	
Estimated start date	0-5 Years
Estimated annual build-out rate (pa)	40-75
Development completion timescales (years)	0-5 Years

## Land at Beach Road, Cottenham



A map of Land at Beach Road, Cottenham

Site information	-
Site ID	115471
HELAA Site ID	48095
Suitable Site Area (ha)	13.31
Ward/Parish	Cottenham
Greenfield or Previously Developed?	Greenfield
Category of site	Dispersal: Villages
Category of settlement	Within or adjacent to Rural Centre
Current use(s)	
Proposed development	Residential
Proposed employment floorspace (m <sup>2</sup> )	0
Proposed residential capacity	200
Suitability	-
Adopted Development Plan Policies RAG 2026	Amber

Adopted Development Plan Policies Comment 2026	Development of the site has some potential policy constraints, but these could be overcome through the planning application process.
Flood Risk RAG Assessment 2026	Amber
Flood Risk Officer Comment 2026	Flood Zones: Site is wholly within Flood Zone 1.  Climate Change: Site is not within a climate-change-adjusted flood zone.  Surface Water: 9% lies in a 1-in-1,000-year event. 4% lies in a 1-in-100-year event. 1% lies in a 1-in-30-year event.
Flood Risk RAG Assessment 2025	Amber
Flood Risk Officer Comment 2025	Flood Zone: Wholly in Flood Zone 1. Surface Water Flooding: 1% lies in a 1 in 30 year event. 4% lies in a 1 in 100 year event. 10% lies in a 1 in 1000 year event
Flood Risk RAG Assessment 2023	
Flood Risk Officer Comment 2023	
Flood Risk RAG Assessment 2021	Amber
Flood Risk Officer Comment 2021	The site contains areas at high, or medium risk from surface water flooding and/or the site contains some land in Flood Zones 2 and/or 3 but there is sufficient land in Flood Zone 1 to accommodate at least 5 additional dwellings or an increase of 500 square metres of employment floorspace.
Landscape RAG Assessment 2026	Red
Landscape Comment 2026	A new representation and supporting vision document have been submitted and the vision document shows a masterplan which retains large areas of green space alongside new housing. However, development of the site would encroach into the fields on the southern edge of the village and would have a negative impact on the Fen edge landscape character area (2B) which is characterised by compact, linear settlements and small fields and paddocks abutting the village edge. Our assessment remains red.
Landscape RAG Assessment 2025	
Landscape Comment 2025	
Landscape RAG Assessment 2023	
Landscape Comment 2023	
Landscape RAG Assessment 2021	Red

Landscape Comment 2021	The site is in a rural location abutting and outside the settlement framework. Development upon this site would have a significant adverse impact upon the landscape character and the village edge views as outlined within the Neighbourhood Development Plan. Residential units would be incongruous, not reflect the existing settlement pattern, impact the valued village edge views and an encroachment into the landscape. Even with a significant reduction in residential units landscape mitigation is unlikely to reduce adverse impacts and the measures themselves would appear inconsistent with the surrounding landscape character.
Biodiversity and Geodiversity RAG Assessment 2026	Amber
Biodiversity and Geodiversity Officer Comments 2026	Having considered the submitted information, the former assessments are still considered relevant. Discharge to surface or ground water of more than 5m <sup>3</sup> /day would require consultation with Natural England. Mature trees, orchard/woodland, watercourses/drains and boundary hedgerows may qualify as Habitats of Principal Importance/be of high ecological value. Grassland quality will need to be assessed. Arable habitats may be of low ecological importance, but may support farmland bird populations. Buildings may support roosting bats (if suitable). Watercourses may support protected species such as water vole. A development of the type described would likely be eligible for mandatory biodiversity net gains.
Biodiversity and Geodiversity Guideline Comments 2026	Development of the site may have a detrimental impact on a designated site, or those with a regional or local protection, but the impact could be reasonably mitigated or compensated.
Biodiversity and Geodiversity RAG Assessment 2025	
Biodiversity and Geodiversity Officer Comments 2025	
Biodiversity and Geodiversity Guideline Comments 2025	
Biodiversity and Geodiversity RAG Assessment 2023	
Biodiversity and Geodiversity Officer Comments 2023	
Biodiversity and Geodiversity Guideline Comments 2023	
Biodiversity and Geodiversity RAG Assessment 2021	Amber

Biodiversity and Geodiversity Officer Comments 2021	Discharge to surface or ground water of more than 20m <sup>3</sup> /per day would require consultation with Natural England. Mature trees, orchard/woodland, watercourses/drains and boundary hedgerows may qualify as Habitats of Principal Importance/be of high ecological value. Grassland quality will need to be assessed. Arable habitats may be of low ecological importance, but may support farmland bird populations. Buildings may support roosting bats (if suitable). Watercourses may support protected species such as water vole. Applications may find provision of a 10% net gain in biodiversity difficult within their red line boundaries and may need to find off-site compensation to comply with up-coming National legislation and developing local policies, although small number of units may be accommodated in less ecologically valuable habitats.
Biodiversity and Geodiversity Guideline Comments 2021	Development of the site may have a detrimental impact on a designated site, or those with a regional or local protection but the impact could be reasonably mitigated or compensated.
Policy RAG Rating 2026	Green
Policy Officer Comment 2026	The site does not contain protected open space, but it is adjacent to or within 50m of an open space designation. Detrimental open space impacts are not anticipated.
Policy RAG Rating 2025	
Policy Officer Comment 2025	
Policy RAG Rating 2023	
Policy Officer Comment 2023	
Policy RAG Rating 2021	Green
Policy Officer Comments 2021	Site is not on protected open space designation. Any impact of the proposed development could be reasonably mitigated or compensated.
Historic Environment RAG Assessment 2026	Amber
Historic Environment Comments 2026	The updated supporting information indicates that there could be a minor impact on the Cottenham Conservation Area but this could be reasonably mitigated. The assessment rating remains amber.
Historic Environment RAG Assessment 2025	
Historic Environment Comments 2025	
Historic Environment RAG Assessment 2023	
Historic Environment Comments 2023	
Historic Environment RAG Assessment 2021	Amber
Historic Environment Comments 2021	Development of the site could have a detrimental impact on the setting of the conservation area. The site abuts the conservation area and the rural outlook at this point is part of its character. The level of impact is dependent on the scale, design and layout.
Archaeology RAG Assessment 2026	Amber

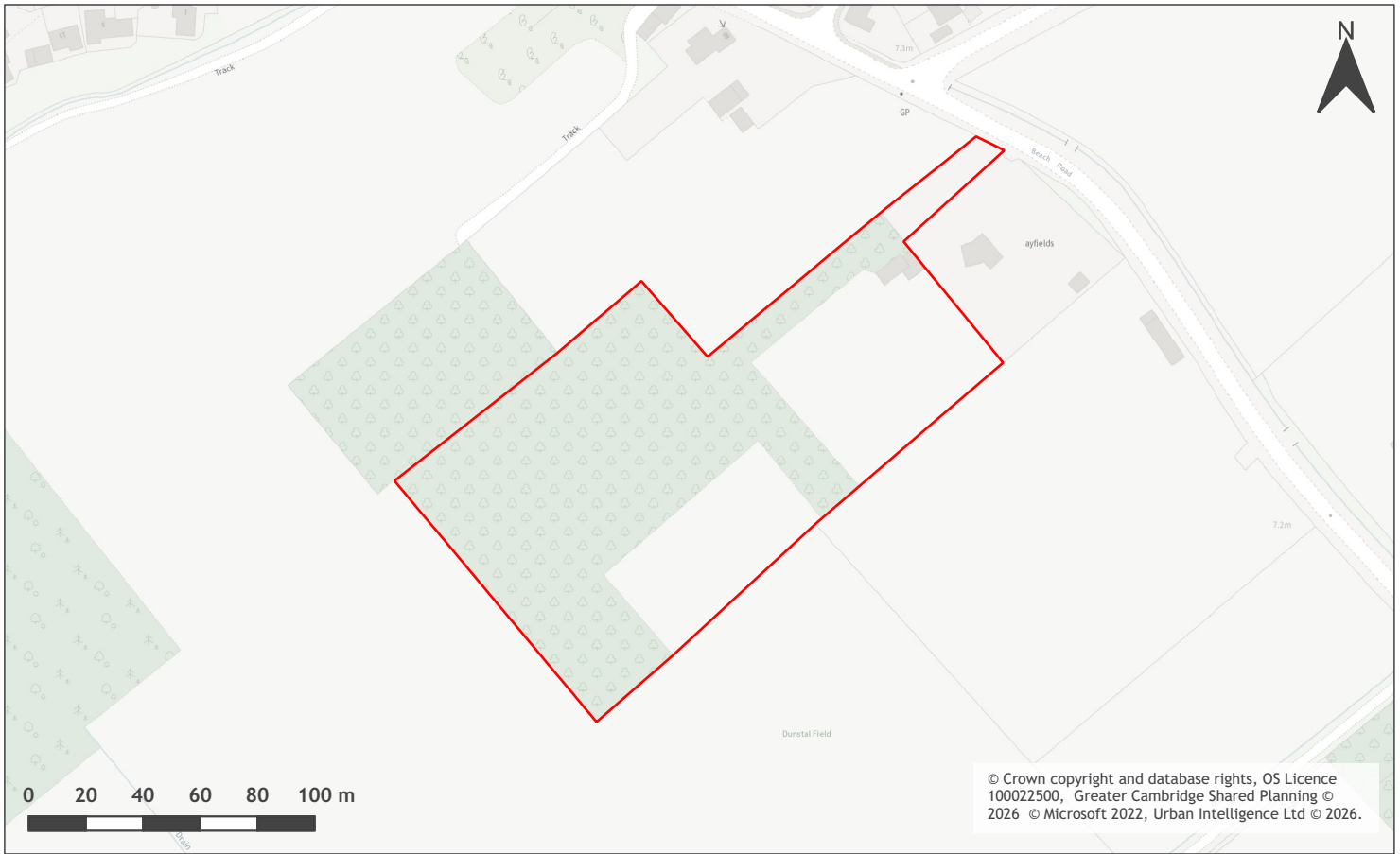
Archaeology Officer Comment 2026	Having considered the updated information submitted, the site assessment remains the same. Located on the south edge of the historic village, archaeological investigations to the immediate north identified evidence for Saxon and medieval settlement. Field evaluation would be necessary in support of a planning application to determine the suitability of the site for development.
Archaeology RAG Assessment 2025	
Archaeology Officer Comment 2025	
Archaeology RAG Assessment 2023	
Archaeology Officer Comment 2023	
Archaeology RAG Assessment 2021	Amber
Archaeology Officer Comment 2021	Located within the extent of the Saxon and medieval extent of the village
Accessibility RAG Assessment	Amber
Accessibility Comment	Adequate accessibility to key local services, transport, and employment opportunities.
Site Access RAG Assessment 2026	Amber
Site Access Officer Comment 2026	Having considered the updated site submission details, the assessment score remains amber. The proposed site is acceptable in principle subject to detailed design.
Site Access RAG Assessment 2025	
Site Access Officer Comment 2025	
Site Access RAG Assessment 2023	
Site Access Officer Comment 2023	
Site Access RAG Assessment 2021	Amber
Site Access Officer Comment 2021	The proposed site is acceptable in principle subject to detailed design.
Transport and Roads RAG Assessment 2026	Amber
Transport and Roads Guideline Comments 2026	Having considered the updated information, the assessment rating remains amber due to the impact it would have on Cottenham. Any potential impact on the functioning of trunk roads and/or local roads will need to be mitigated. Development of the site would need to provide mitigation to reduce the vehicle impact and encourage active travel and public transport use.
Transport and Roads RAG Assessment 2025	Amber

Transport and Roads Guideline Comments 2025	Any potential impact on the functioning of trunk roads and/or local roads will need to be mitigated. The development would need to provide mitigation to reduce the vehicle impact and encourage active travel and public transport use. A Transport Assessment and a Travel Plan
Transport and Roads RAG Assessment 2023	
Transport and Roads Guideline Comments 2023	
Transport and Roads RAG Assessment 2021	Green
Transport and Roads Guideline Comments 2021	Development of the site will not have a detrimental impact on the functioning of trunk roads and/or local roads.
Noise, Vibration, Odour and Light Pollution RAG Assessment 2026	Amber
Noise, Vibration, Odour and Light Pollution Guideline Comments 2026	Having considered the updated site submission details, the assessment score remains amber. Noise from plant and equipment at the Cottenham Village College will need to be assessed and mitigated if necessary. Lighting from the college and noise from sports facilities may also need assessment and consideration to prevent nuisance to future occupiers.
Noise, Vibration, Odour and Light Pollution RAG Assessment 2025	
Noise, Vibration, Odour and Light Pollution Guideline Comments 2025	
Noise, Vibration, Odour and Light Pollution RAG Assessment 2023	
Noise, Vibration, Odour and Light Pollution Guideline Comments 2023	
Noise, Vibration, Odour and Light Pollution RAG Assessment 2021	Amber
Noise, Vibration, Odour and Light Pollution Guideline Comments 2021	The proposed site will be affected by road traffic noise from nearby main roads but is acceptable in principle subject to appropriate detailed design considerations and mitigation.
AQMA RAG Assessment 2026	Green
Air Quality Officer Comment 2026	Based on the additional information provided, the site remains green as the site is low risk in regard to air quality.
AQMA RAG Assessment 2025	
Air Quality Officer Comment 2025	
AQMA RAG Assessment 2023	
Air Quality Officer Comment 2023	

AQMA RAG Assessment 2021	Green
Air Quality Officer Comment 2021	Site does not lie within an AQMA. Minimal traffic impact on AQMA.
Contaminated Land RAG Assessment 2026	Amber
Contaminated Land Officer Comments 2026	Having considered the additional information, the site assessment remains amber as the site comprises agricultural land with potential for contamination.
Contaminated Land RAG Assessment 2025	
Contaminated Land Officer Comments 2025	
Contaminated Land RAG Assessment 2023	
Contaminated Land Officer Comments 2023	
Contaminated Land RAG Assessment 2021	Amber
Contaminated Land Officer Comments 2021	Previous agricultural land use. Potential for historic contamination, conditions required.
<b>Overall Suitability Score</b>	<b>Red</b>
Further constraints	-
Agricultural Land Classification Grade 1 (% overlap)	66.73
Agricultural Land Classification Grade 2 (% overlap)	0
Agricultural Land Classification Grade 3 (% overlap)	0
Agricultural Land Classification Grade 4 (% overlap)	0
Agricultural Land Classification Non Agricultural (% overlap)	0
Agricultural Land Classification Urban (% overlap)	33.27
Source Protection Zone (% overlap)	0
Highways England Zones	A14 CNB
Available	-
Is the site controlled by a developer or landowner who has expressed an intention to develop?	The site was submitted by the landowner and/or site promoter who has confirmed that the site is available for development in the timescales indicated.

Are there known legal or ownership impediments to development?	No
Is there planning permission to develop the site?	No relevant recent planning history
When will the site be available for development?	0-5 Years
<b>Available RAG</b>	<b>Green</b>
Achievable	-
Is there a reasonable prospect that the site will be developed?	The land has been promoted by the landowner and or developer and is known to be available for development. The site has a low existing use value and residential development is likely to be economically viable at an appropriate density.
<b>Achievable RAG</b>	<b>Green</b>
Capacity	-
Prevailing Density (weighted) (dwellings per ha)	30
Residential capacity at prevailing density	399
Estimated employment space (m2)	
Estimated start date	0-5 Years
Estimated annual build-out rate (pa)	40-75
Development completion timescales (years)	0-5 Years

## Land at Beach Road, Cottenham



A map of Land at Beach Road, Cottenham

Site information	-
Site ID	115472
HELAA Site ID	40346
Suitable Site Area (ha)	1.78
Ward/Parish	Cottenham
Greenfield or Previously Developed?	Greenfield
Category of site	Dispersal: Villages
Category of settlement	Not within or adjacent to an existing settlement
Current use(s)	
Proposed development	Residential
Proposed employment floorspace (m2)	0
Proposed residential capacity	40
Suitability	-
Adopted Development Plan Policies RAG 2026	Amber

Adopted Development Plan Policies Comment 2026	Development of the site has some potential policy constraints, but these could be overcome through the planning application process.
Flood Risk RAG Assessment 2026	
Flood Risk Officer Comment 2026	
Flood Risk RAG Assessment 2025	Amber
Flood Risk Officer Comment 2025	Flood Zone: Wholly in Flood Zone 1. Surface Water Flooding: 1% lies in a 1 in 30 year event. 3% lies in a 1 in 1000 year event
Flood Risk RAG Assessment 2023	
Flood Risk Officer Comment 2023	
Flood Risk RAG Assessment 2021	Green
Flood Risk Officer Comment 2021	The site is at low risk of flooding (within flood zone 1) and no risk from surface water flooding
Landscape RAG Assessment 2026	
Landscape Comment 2026	
Landscape RAG Assessment 2025	
Landscape Comment 2025	
Landscape RAG Assessment 2023	
Landscape Comment 2023	
Landscape RAG Assessment 2021	Red
Landscape Comment 2021	Development would cause the loss of an orchard, and begin to alter the character of Beach Road. The light industrial and farm sites along Beach Road with large gaps of trees, hedges and fields which aid in transitioning the development framework of Cottenham to the countryside
Biodiversity and Geodiversity RAG Assessment 2026	
Biodiversity and Geodiversity Officer Comments 2026	
Biodiversity and Geodiversity Guideline Comments 2026	
Biodiversity and Geodiversity RAG Assessment 2025	
Biodiversity and Geodiversity Officer Comments 2025	

Biodiversity and Geodiversity Guideline Comments 2025	
Biodiversity and Geodiversity RAG Assessment 2023	
Biodiversity and Geodiversity Officer Comments 2023	
Biodiversity and Geodiversity Guideline Comments 2023	
Biodiversity and Geodiversity RAG Assessment 2021	Amber
Biodiversity and Geodiversity Officer Comments 2021	Discharge to surface or ground water of more than 20m <sup>3</sup> per day would require consultation with Natural England. Mature trees and boundary hedgerows may qualify as Habitats of Principal Importance/be of high ecological value. Appears to be plantation woodland within site. Otherwise habitats may be of low ecological importance. Building may support roosting bats (if suitable).
Biodiversity and Geodiversity Guideline Comments 2021	Development of the site may have a detrimental impact on a designated site, or those with a regional or local protection but the impact could be reasonably mitigated or compensated.
Policy RAG Rating 2026	
Policy Officer Comment 2026	
Policy RAG Rating 2025	
Policy Officer Comment 2025	
Policy RAG Rating 2023	
Policy Officer Comment 2023	
Policy RAG Rating 2021	Green
Policy Officer Comments 2021	Site is not on protected open space designation. Any impact of the proposed development could be reasonably mitigated or compensated.
Historic Environment RAG Assessment 2026	
Historic Environment Comments 2026	
Historic Environment RAG Assessment 2025	
Historic Environment Comments 2025	
Historic Environment RAG Assessment 2023	
Historic Environment Comments 2023	
Historic Environment RAG Assessment 2021	Green

Historic Environment Comments 2021	Development of the site would have either a neutral or positive impact, but importantly not have a detrimental impact on any designated or non-designated heritage assets.
Archaeology RAG Assessment 2026	
Archaeology Officer Comment 2026	
Archaeology RAG Assessment 2025	
Archaeology Officer Comment 2025	
Archaeology RAG Assessment 2023	
Archaeology Officer Comment 2023	
Archaeology RAG Assessment 2021	Amber
Archaeology Officer Comment 2021	Located within the extent of the Saxox and medieval extent of the village
Accessibility RAG Assessment	Amber
Accessibility Comment	Adequate accessibility to key local services, transport, and employment opportunities.
Site Access RAG Assessment 2026	
Site Access Officer Comment 2026	
Site Access RAG Assessment 2025	
Site Access Officer Comment 2025	
Site Access RAG Assessment 2023	
Site Access Officer Comment 2023	
Site Access RAG Assessment 2021	Red
Site Access Officer Comment 2021	The site appears unable to provide suitable inter vehicle visibility splays from anywhere along the site boundary to the adopted public highway.
Transport and Roads RAG Assessment 2026	
Transport and Roads Guideline Comments 2026	
Transport and Roads RAG Assessment 2025	
Transport and Roads Guideline Comments 2025	
Transport and Roads RAG Assessment 2023	
Transport and Roads Guideline Comments 2023	

Transport and Roads RAG Assessment 2021	Amber
Transport and Roads Guideline Comments 2021	Any potential impact on the functioning of trunk roads and/or local roads could be reasonably mitigated.
Noise, Vibration, Odour and Light Pollution RAG Assessment 2026	
Noise, Vibration, Odour and Light Pollution Guideline Comments 2026	
Noise, Vibration, Odour and Light Pollution RAG Assessment 2025	
Noise, Vibration, Odour and Light Pollution Guideline Comments 2025	
Noise, Vibration, Odour and Light Pollution RAG Assessment 2023	
Noise, Vibration, Odour and Light Pollution Guideline Comments 2023	
Noise, Vibration, Odour and Light Pollution RAG Assessment 2021	Green
Noise, Vibration, Odour and Light Pollution Guideline Comments 2021	The site is capable of being developed to provide healthy internal and external environments in regard to noise / vibration/ odour/ Light Pollution after careful site layout, design and mitigation.
AQMA RAG Assessment 2026	
Air Quality Officer Comment 2026	
AQMA RAG Assessment 2025	
Air Quality Officer Comment 2025	
AQMA RAG Assessment 2023	
Air Quality Officer Comment 2023	
AQMA RAG Assessment 2021	Green
Air Quality Officer Comment 2021	Site does not lie within an AQMA. Minimal traffic impact on AQMA.
Contaminated Land RAG Assessment 2026	
Contaminated Land Officer Comments 2026	
Contaminated Land RAG Assessment 2025	

Contaminated Land Officer Comments 2025	
Contaminated Land RAG Assessment 2023	
Contaminated Land Officer Comments 2023	
Contaminated Land RAG Assessment 2021	Amber
Contaminated Land Officer Comments 2021	Previous agricultural land use. Potential for historic contamination, conditions required.
<b>Overall Suitability Score</b>	<b>Red</b>
Further constraints	-
Agricultural Land Classification Grade 1 (% overlap)	55.74
Agricultural Land Classification Grade 2 (% overlap)	0
Agricultural Land Classification Grade 3 (% overlap)	0
Agricultural Land Classification Grade 4 (% overlap)	0
Agricultural Land Classification Non Agricultural (% overlap)	0
Agricultural Land Classification Urban (% overlap)	44.26
Source Protection Zone (% overlap)	0
Highways England Zones	A14 CNB
Available	-
Is the site controlled by a developer or landowner who has expressed an intention to develop?	The site was submitted by the landowner and/or site promoter who has confirmed that the site is available for development in the timescales indicated.
Are there known legal or ownership impediments to development?	No
Is there planning permission to develop the site?	No relevant recent planning history
When will the site be available for development?	0-5 Years
<b>Available RAG</b>	<b>Green</b>
Achievable	-

Is there a reasonable prospect that the site will be developed?	The land has been promoted by the landowner and or developer and is known to be available for development. The site has a low existing use value and residential development is likely to be economically viable at an appropriate density.
<b>Achievable RAG</b>	<b>Green</b>
Capacity	-
Prevailing Density (weighted) (dwellings per ha)	30
Residential capacity at prevailing density	48
Estimated employment space (m2)	
Estimated start date	0-5 Years
Estimated annual build-out rate (pa)	40-75
Development completion timescales (years)	0-5 Years

## Land west of Beach Road, Cottenham



A map of Land west of Beach Road, Cottenham

Site information	-
Site ID	115473
HELAA Site ID	59409
Suitable Site Area (ha)	3.74
Ward/Parish	Cottenham
Greenfield or Previously Developed?	Greenfield
Category of site	Dispersal: Villages
Category of settlement	Within or adjacent to Rural Centre
Current use(s)	
Proposed development	Residential
Proposed employment floorspace (m2)	0
Proposed residential capacity	80
Suitability	-
Adopted Development Plan Policies RAG 2026	Amber

Adopted Development Plan Policies Comment 2026	Development of the site has some potential policy constraints, but these could be overcome through the planning application process.
Flood Risk RAG Assessment 2026	Amber
Flood Risk Officer Comment 2026	Flood Zones: Site is wholly within Flood Zone 1.  Climate Change: Site is not within a climate-change-adjusted flood zone.  Surface Water: 20% lies in a 1-in-1,000-year event. 7% lies in a 1-in-100-year event. 1% lies in a 1-in-30-year event.
Flood Risk RAG Assessment 2025	Amber
Flood Risk Officer Comment 2025	Flood Zone: Wholly in Flood Zone 1. Surface Water Flooding: 1% lies in a 1 in 30 year event. 7% lies in a 1 in 100 year event. 20% lies in a 1 in 1000 year event
Flood Risk RAG Assessment 2023	Amber
Flood Risk Officer Comment 2023	The site has areas at high, or medium risk from surface water flooding. Sites could contain some land in Flood Zones 2 and 3 provided there is sufficient land in Flood Zone 1 to accommodate at least 5 dwellings or 500 square metres of employment floorspace.
Flood Risk RAG Assessment 2021	
Flood Risk Officer Comment 2021	
Landscape RAG Assessment 2026	
Landscape Comment 2026	
Landscape RAG Assessment 2025	
Landscape Comment 2025	
Landscape RAG Assessment 2023	Red
Landscape Comment 2023	The site is a small field abutting the southern edge of the Village, next to the edge of the Conservation area and outside the Development Framework. The site is inside the greenbelt. Development of the site would change the character of the southern edge of the village, removing part of the open fields which surround the village edge and blocking views towards the countryside. The changes would be out of character with the surrounding landscape and so the RAG rating is red.
Landscape RAG Assessment 2021	
Landscape Comment 2021	
Biodiversity and Geodiversity RAG Assessment 2026	
Biodiversity and Geodiversity Officer Comments 2026	

Biodiversity and Geodiversity Guideline Comments 2026	
Biodiversity and Geodiversity RAG Assessment 2025	
Biodiversity and Geodiversity Officer Comments 2025	
Biodiversity and Geodiversity Guideline Comments 2025	
Biodiversity and Geodiversity RAG Assessment 2023	Amber
Biodiversity and Geodiversity Officer Comments 2023	Discharge to ground or surface water of more than 20m <sup>3</sup> per day would require consultation with Natural England. The site contains traditional orchard Priority habitat, albeit some areas listed has been historically turned into arable land. The arable land on site is likely to contain limited ecological value, but may contain potential to support breeding and wintering populations of farmland birds.
Biodiversity and Geodiversity Guideline Comments 2023	Development of the site may have a detrimental impact on a designated site, or those with a regional or local protection but the impact could be reasonably mitigated or compensated.
Biodiversity and Geodiversity RAG Assessment 2021	
Biodiversity and Geodiversity Officer Comments 2021	
Biodiversity and Geodiversity Guideline Comments 2021	
Policy RAG Rating 2026	Green
Policy Officer Comment 2026	The site does not contain protected open space, but it is adjacent to or within 50m of an open space designation. Detrimental open space impacts are not anticipated
Policy RAG Rating 2025	Amber
Policy Officer Comment 2025	Within 50m of Amenity Green Space. Within 50m of Informal Open Space. Within 50m of Protected Open Space. Development of the site may have a detrimental impact on a peripheral open space designation, but the impact could be reasonably mitigated or compensated.
Policy RAG Rating 2023	Amber
Policy Officer Comment 2023	Site includes protected open space designation. Development of the site may have a detrimental impact on the protected open space designation, but the impact could be reasonably mitigated or compensated.
Policy RAG Rating 2021	
Policy Officer Comments 2021	
Historic Environment RAG Assessment 2026	

Historic Environment Comments 2026	
Historic Environment RAG Assessment 2025	
Historic Environment Comments 2025	
Historic Environment RAG Assessment 2023	Amber
Historic Environment Comments 2023	The Cottenham Conservation Area boundary joins a portion of the northern site boundary and it is considered that there are a number of NDHA in close proximity. The development site is rural in character and forms the setting of the conservation area. Development of the site could have a detrimental affect on these heritage assets but it is considered that the impact could be reasonably mitigated if handled sensitively.
Historic Environment RAG Assessment 2021	
Historic Environment Comments 2021	
Archaeology RAG Assessment 2026	
Archaeology Officer Comment 2026	
Archaeology RAG Assessment 2025	
Archaeology Officer Comment 2025	
Archaeology RAG Assessment 2023	Amber
Archaeology Officer Comment 2023	Saxon and medieval settlement is recorded to the immediate north
Archaeology RAG Assessment 2021	
Archaeology Officer Comment 2021	
Accessibility RAG Assessment	Amber
Accessibility Comment	Adequate accessibility to key local services, transport, and employment opportunities.
Site Access RAG Assessment 2026	
Site Access Officer Comment 2026	
Site Access RAG Assessment 2025	
Site Access Officer Comment 2025	
Site Access RAG Assessment 2023	Amber
Site Access Officer Comment 2023	The proposed site is acceptable in principle, subject to detailed design at a planning application stage.

Site Access RAG Assessment 2021	
Site Access Officer Comment 2021	
Transport and Roads RAG Assessment 2026	
Transport and Roads Guideline Comments 2026	
Transport and Roads RAG Assessment 2025	
Transport and Roads Guideline Comments 2025	
Transport and Roads RAG Assessment 2023	Amber
Transport and Roads Guideline Comments 2023	The site is relatively remote from existing passenger transport infrastructure and will therefore require high quality Non-Motorised User facilities to link into the Guided Busway and links into other local Non-Motorised User facilities. The site will potentially impact on local junctions and will therefore require a robust Travel Plan.
Transport and Roads RAG Assessment 2021	
Transport and Roads Guideline Comments 2021	
Noise, Vibration, Odour and Light Pollution RAG Assessment 2026	
Noise, Vibration, Odour and Light Pollution Guideline Comments 2026	
Noise, Vibration, Odour and Light Pollution RAG Assessment 2025	
Noise, Vibration, Odour and Light Pollution Guideline Comments 2025	
Noise, Vibration, Odour and Light Pollution RAG Assessment 2023	Amber
Noise, Vibration, Odour and Light Pollution Guideline Comments 2023	The proposed site will be affected by road traffic noise from nearby main roads but is acceptable in principle subject to appropriate detailed design considerations and mitigation. Detailed site specific assessments will be required for any future planning applications at this location.
Noise, Vibration, Odour and Light Pollution RAG Assessment 2021	
Noise, Vibration, Odour and Light Pollution Guideline Comments 2021	
AQMA RAG Assessment 2026	
Air Quality Officer Comment 2026	

AQMA RAG Assessment 2025	
Air Quality Officer Comment 2025	
AQMA RAG Assessment 2023	Amber
Air Quality Officer Comment 2023	The site is located outside AQMA but there is potential for an impact on AQMA which will require inherent / intrinsic designed in Air Quality mitigation.
AQMA RAG Assessment 2021	
Air Quality Officer Comment 2021	
Contaminated Land RAG Assessment 2026	
Contaminated Land Officer Comments 2026	
Contaminated Land RAG Assessment 2025	
Contaminated Land Officer Comments 2025	
Contaminated Land RAG Assessment 2023	Amber
Contaminated Land Officer Comments 2023	The site has the potential for historic contamination and, therefore, planning conditions will be required.
Contaminated Land RAG Assessment 2021	
Contaminated Land Officer Comments 2021	
<b>Overall Suitability Score</b>	<b>Red</b>
Further constraints	-
Agricultural Land Classification Grade 1 (% overlap)	0.20
Agricultural Land Classification Grade 2 (% overlap)	0
Agricultural Land Classification Grade 3 (% overlap)	0
Agricultural Land Classification Grade 4 (% overlap)	0
Agricultural Land Classification Non Agricultural (% overlap)	0
Agricultural Land Classification Urban (% overlap)	99.80
Source Protection Zone (% overlap)	0

Highways England Zones	A14 CNB
Available	-
Is the site controlled by a developer or landowner who has expressed an intention to develop?	The site was submitted by the landowner and/or site promoter who has confirmed that the site is available for development in the timescales indicated.
Are there known legal or ownership impediments to development?	No
Is there planning permission to develop the site?	No relevant recent planning history
When will the site be available for development?	0-5 Years
<b>Available RAG</b>	<b>Green</b>
Achievable	-
Is there a reasonable prospect that the site will be developed?	The land has been promoted by the landowner and or developer and is known to be available for development. The site has a low existing use value and residential development is likely to be economically viable at an appropriate density.
<b>Achievable RAG</b>	<b>Green</b>
Capacity	-
Prevailing Density (weighted) (dwellings per ha)	30
Residential capacity at prevailing density	90
Estimated employment space (m2)	
Estimated start date	0-5 Years
Estimated annual build-out rate (pa)	40-75
Development completion timescales (years)	0-5 Years

## Land off Beach Road, Cottenham



A map of Land off Beach Road, Cottenham

Site information	-
Site ID	115474
HELAA Site ID	51618
Suitable Site Area (ha)	1.17
Ward/Parish	Cottenham
Greenfield or Previously Developed?	Greenfield
Category of site	Dispersal: Villages
Category of settlement	Not within or adjacent to an existing settlement
Current use(s)	
Proposed development	Residential
Proposed employment floorspace (m2)	0
Proposed residential capacity	20
Suitability	-
Adopted Development Plan Policies RAG 2026	Amber

Adopted Development Plan Policies Comment 2026	Development of the site has some potential policy constraints, but these could be overcome through the planning application process.
Flood Risk RAG Assessment 2026	Amber
Flood Risk Officer Comment 2026	Flood Zones: Site is wholly within Flood Zone 1.  Climate Change: Site is not within a climate-change-adjusted flood zone.  Surface Water: 19% lies in a 1-in-1,000-year event. 10% lies in a 1-in-100-year event. 1% lies in a 1-in-30-year event.
Flood Risk RAG Assessment 2025	Amber
Flood Risk Officer Comment 2025	Flood Zone: Wholly in Flood Zone 1. Surface Water Flooding: 1% lies in a 1 in 30 year event. 10% lies in a 1 in 100 year event. 19% lies in a 1 in 1000 year event
Flood Risk RAG Assessment 2023	
Flood Risk Officer Comment 2023	
Flood Risk RAG Assessment 2021	Amber
Flood Risk Officer Comment 2021	The site contains areas at high, or medium risk from surface water flooding and/or the site contains some land in Flood Zones 2 and/or 3 but there is sufficient land in Flood Zone 1 to accommodate at least 5 additional dwellings or an increase of 500 square metres of employment floorspace.
Landscape RAG Assessment 2026	
Landscape Comment 2026	
Landscape RAG Assessment 2025	
Landscape Comment 2025	
Landscape RAG Assessment 2023	
Landscape Comment 2023	
Landscape RAG Assessment 2021	Red
Landscape Comment 2021	Development upon this site would have a significant adverse impact upon the landscape character. Residential units would be incongruous, not reflect the existing settlement pattern and an encroachment into the landscape. Even with a significant reduction in residential units landscape mitigation is unlikely to reduce adverse impacts and the measures themselves would appear inconsistent with the surrounding landscape character. The isolation the site has from nearby carriageways further exacerbates this assessment of development potential for this site.
Biodiversity and Geodiversity RAG Assessment 2026	

Biodiversity and Geodiversity Officer Comments 2026	
Biodiversity and Geodiversity Guideline Comments 2026	
Biodiversity and Geodiversity RAG Assessment 2025	
Biodiversity and Geodiversity Officer Comments 2025	
Biodiversity and Geodiversity Guideline Comments 2025	
Biodiversity and Geodiversity RAG Assessment 2023	
Biodiversity and Geodiversity Officer Comments 2023	
Biodiversity and Geodiversity Guideline Comments 2023	
Biodiversity and Geodiversity RAG Assessment 2021	Amber
Biodiversity and Geodiversity Officer Comments 2021	Discharge to surface or ground water of more than 20m <sup>3</sup> per day would require consultation with Natural England. Boundary drain and hedgerows may qualify as Habitats of Principal Importance/be of high ecological value. Arable habitats may be of low ecological importance, but may support farmland bird populations.
Biodiversity and Geodiversity Guideline Comments 2021	Development of the site may have a detrimental impact on a designated site, or those with a regional or local protection but the impact could be reasonably mitigated or compensated.
Policy RAG Rating 2026	Green
Policy Officer Comment 2026	The site does not contain protected open space, but it is adjacent to or within 50m of an open space designation. Detrimental open space impacts are not anticipated.
Policy RAG Rating 2025	
Policy Officer Comment 2025	
Policy RAG Rating 2023	
Policy Officer Comment 2023	
Policy RAG Rating 2021	Green
Policy Officer Comments 2021	Site is not on protected open space designation. Any impact of the proposed development could be reasonably mitigated or compensated.
Historic Environment RAG Assessment 2026	
Historic Environment Comments 2026	

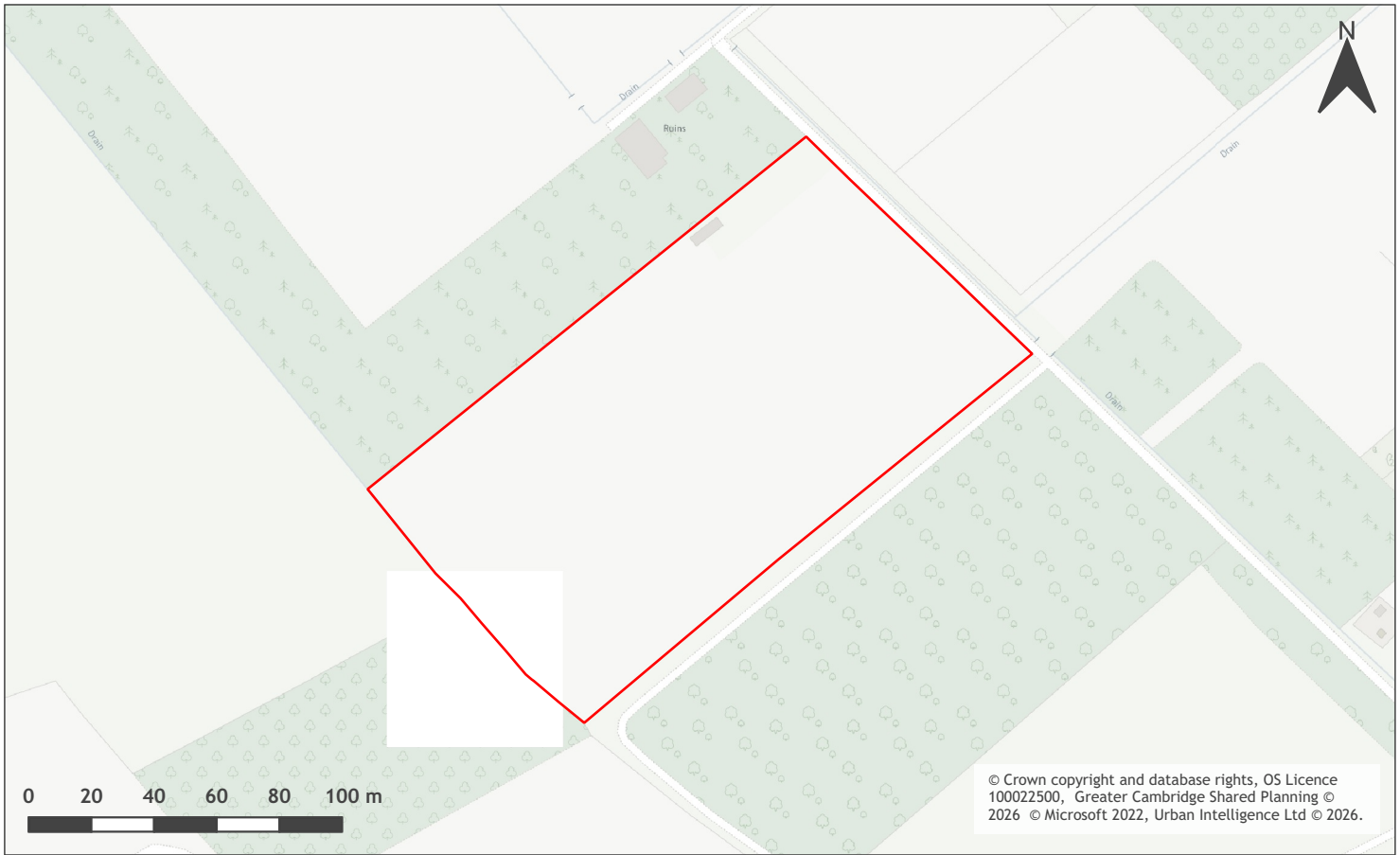
Historic Environment RAG Assessment 2025	
Historic Environment Comments 2025	
Historic Environment RAG Assessment 2023	
Historic Environment Comments 2023	
Historic Environment RAG Assessment 2021	Green
Historic Environment Comments 2021	Development of the site would have either a neutral or positive impact, but importantly not have a detrimental impact on any designated or non-designated heritage assets.
Archaeology RAG Assessment 2026	
Archaeology Officer Comment 2026	
Archaeology RAG Assessment 2025	
Archaeology Officer Comment 2025	
Archaeology RAG Assessment 2023	
Archaeology Officer Comment 2023	
Archaeology RAG Assessment 2021	Amber
Archaeology Officer Comment 2021	Located within the extent of the Saxon and medieval extent of the village
Accessibility RAG Assessment	Amber
Accessibility Comment	Adequate accessibility to key local services, transport, and employment opportunities.
Site Access RAG Assessment 2026	
Site Access Officer Comment 2026	
Site Access RAG Assessment 2025	
Site Access Officer Comment 2025	
Site Access RAG Assessment 2023	
Site Access Officer Comment 2023	
Site Access RAG Assessment 2021	Red
Site Access Officer Comment 2021	The proposed site does not to have a direct link to the adopted public highway.
Transport and Roads RAG Assessment 2026	

Transport and Roads Guideline Comments 2026	
Transport and Roads RAG Assessment 2025	
Transport and Roads Guideline Comments 2025	
Transport and Roads RAG Assessment 2023	
Transport and Roads Guideline Comments 2023	
Transport and Roads RAG Assessment 2021	Green
Transport and Roads Guideline Comments 2021	Development of the site will not have a detrimental impact on the functioning of trunk roads and/or local roads.
Noise, Vibration, Odour and Light Pollution RAG Assessment 2026	
Noise, Vibration, Odour and Light Pollution Guideline Comments 2026	
Noise, Vibration, Odour and Light Pollution RAG Assessment 2025	
Noise, Vibration, Odour and Light Pollution Guideline Comments 2025	
Noise, Vibration, Odour and Light Pollution RAG Assessment 2023	
Noise, Vibration, Odour and Light Pollution Guideline Comments 2023	
Noise, Vibration, Odour and Light Pollution RAG Assessment 2021	Green
Noise, Vibration, Odour and Light Pollution Guideline Comments 2021	The site is capable of being developed to provide healthy internal and external environments in regard to noise / vibration/ odour/ Light Pollution after careful site layout, design and mitigation.
AQMA RAG Assessment 2026	
Air Quality Officer Comment 2026	
AQMA RAG Assessment 2025	
Air Quality Officer Comment 2025	
AQMA RAG Assessment 2023	
Air Quality Officer Comment 2023	

AQMA RAG Assessment 2021	Green
Air Quality Officer Comment 2021	Site does not lie within an AQMA. Minimal traffic impact on AQMA.
Contaminated Land RAG Assessment 2026	
Contaminated Land Officer Comments 2026	
Contaminated Land RAG Assessment 2025	
Contaminated Land Officer Comments 2025	
Contaminated Land RAG Assessment 2023	
Contaminated Land Officer Comments 2023	
Contaminated Land RAG Assessment 2021	Amber
Contaminated Land Officer Comments 2021	Previous agricultural land use. Potential for historic contamination, conditions required.
<b>Overall Suitability Score</b>	<b>Red</b>
Further constraints	-
Agricultural Land Classification Grade 1 (% overlap)	0.53
Agricultural Land Classification Grade 2 (% overlap)	0
Agricultural Land Classification Grade 3 (% overlap)	0
Agricultural Land Classification Grade 4 (% overlap)	0
Agricultural Land Classification Non Agricultural (% overlap)	0
Agricultural Land Classification Urban (% overlap)	99.47
Source Protection Zone (% overlap)	0
Highways England Zones	A14 CNB
Available	-
Is the site controlled by a developer or landowner who has expressed an intention to develop?	The site was submitted by the landowner and/or site promoter who has confirmed that the site is available for development in the timescales indicated.
Are there known legal or ownership impediments to development?	No

Is there planning permission to develop the site?	No relevant recent planning history
When will the site be available for development?	0-5 Years
<b>Available RAG</b>	<b>Green</b>
Achievable	-
Is there a reasonable prospect that the site will be developed?	The land has been promoted by the landowner and or developer and is known to be available for development. The site has a low existing use value and residential development is likely to be economically viable at an appropriate density.
<b>Achievable RAG</b>	<b>Green</b>
Capacity	-
Prevailing Density (weighted) (dwellings per ha)	30
Residential capacity at prevailing density	32
Estimated employment space (m2)	
Estimated start date	0-5 Years
Estimated annual build-out rate (pa)	40-75
Development completion timescales (years)	0-5 Years

## Land to the south west Short Drove, Cottenham



A map of Land to the south west Short Drove, Cottenham

Site information	-
Site ID	115475
HELAA Site ID	51583a
Suitable Site Area (ha)	1.84
Ward/Parish	Cottenham
Greenfield or Previously Developed?	Greenfield
Category of site	Dispersal: Villages
Category of settlement	Not within or adjacent to an existing settlement
Current use(s)	
Proposed development	Residential
Proposed employment floorspace (m <sup>2</sup> )	0
Proposed residential capacity	36
Suitability	-
Adopted Development Plan Policies RAG 2026	Amber

Adopted Development Plan Policies Comment 2026	Development of the site has some potential policy constraints, but these could be overcome through the planning application process.
Flood Risk RAG Assessment 2026	
Flood Risk Officer Comment 2026	
Flood Risk RAG Assessment 2025	Amber
Flood Risk Officer Comment 2025	Flood Zone: Wholly in Flood Zone 1. Surface Water Flooding: 9% lies in a 1 in 30 year event. 2% lies in a 1 in 100 year event. 4% lies in a 1 in 1000 year event
Flood Risk RAG Assessment 2023	
Flood Risk Officer Comment 2023	
Flood Risk RAG Assessment 2021	Amber
Flood Risk Officer Comment 2021	The site contains areas at high, or medium risk from surface water flooding and/or the site contains some land in Flood Zones 2 and/or 3 but there is sufficient land in Flood Zone 1 to accommodate at least 5 additional dwellings or an increase of 500 square metres of employment floorspace.
Landscape RAG Assessment 2026	
Landscape Comment 2026	
Landscape RAG Assessment 2025	
Landscape Comment 2025	
Landscape RAG Assessment 2023	
Landscape Comment 2023	
Landscape RAG Assessment 2021	Red
Landscape Comment 2021	The site is a small rectangular field in a remote setting, accessed via a narrow unpaved track called Short Drove. The site is not particularly visible from surrounding areas due to the level of enclosure and remoteness from any publicly accessible roads. This remoteness would make the siting of development of poor quality and disconnected from the village of Cottenham.
Biodiversity and Geodiversity RAG Assessment 2026	
Biodiversity and Geodiversity Officer Comments 2026	
Biodiversity and Geodiversity Guideline Comments 2026	
Biodiversity and Geodiversity RAG Assessment 2025	

Biodiversity and Geodiversity Officer Comments 2025	
Biodiversity and Geodiversity Guideline Comments 2025	
Biodiversity and Geodiversity RAG Assessment 2023	
Biodiversity and Geodiversity Officer Comments 2023	
Biodiversity and Geodiversity Guideline Comments 2023	
Biodiversity and Geodiversity RAG Assessment 2021	Amber
Biodiversity and Geodiversity Officer Comments 2021	Discharge to ground or surface water of more than 20m <sup>3</sup> /day would require consultation with Natural England. Boundary hedgerows and watercourse may qualify as Habitats of Principal Importance/be of high ecological value and support protected or notable species. Grassland quality will need to be assessed. Applications may find provision of a 10% net gain in biodiversity difficult within their red line boundaries and may need to find off-site compensation to comply with up-coming National legislation and developing local policies.
Biodiversity and Geodiversity Guideline Comments 2021	Development of the site may have a detrimental impact on a designated site, or those with a regional or local protection but the impact could be reasonably mitigated or compensated.
Policy RAG Rating 2026	
Policy Officer Comment 2026	
Policy RAG Rating 2025	
Policy Officer Comment 2025	
Policy RAG Rating 2023	
Policy Officer Comment 2023	
Policy RAG Rating 2021	Green
Policy Officer Comments 2021	Site is not on protected open space designation. Any impact of the proposed development could be reasonably mitigated or compensated.
Historic Environment RAG Assessment 2026	
Historic Environment Comments 2026	
Historic Environment RAG Assessment 2025	
Historic Environment Comments 2025	
Historic Environment RAG Assessment 2023	

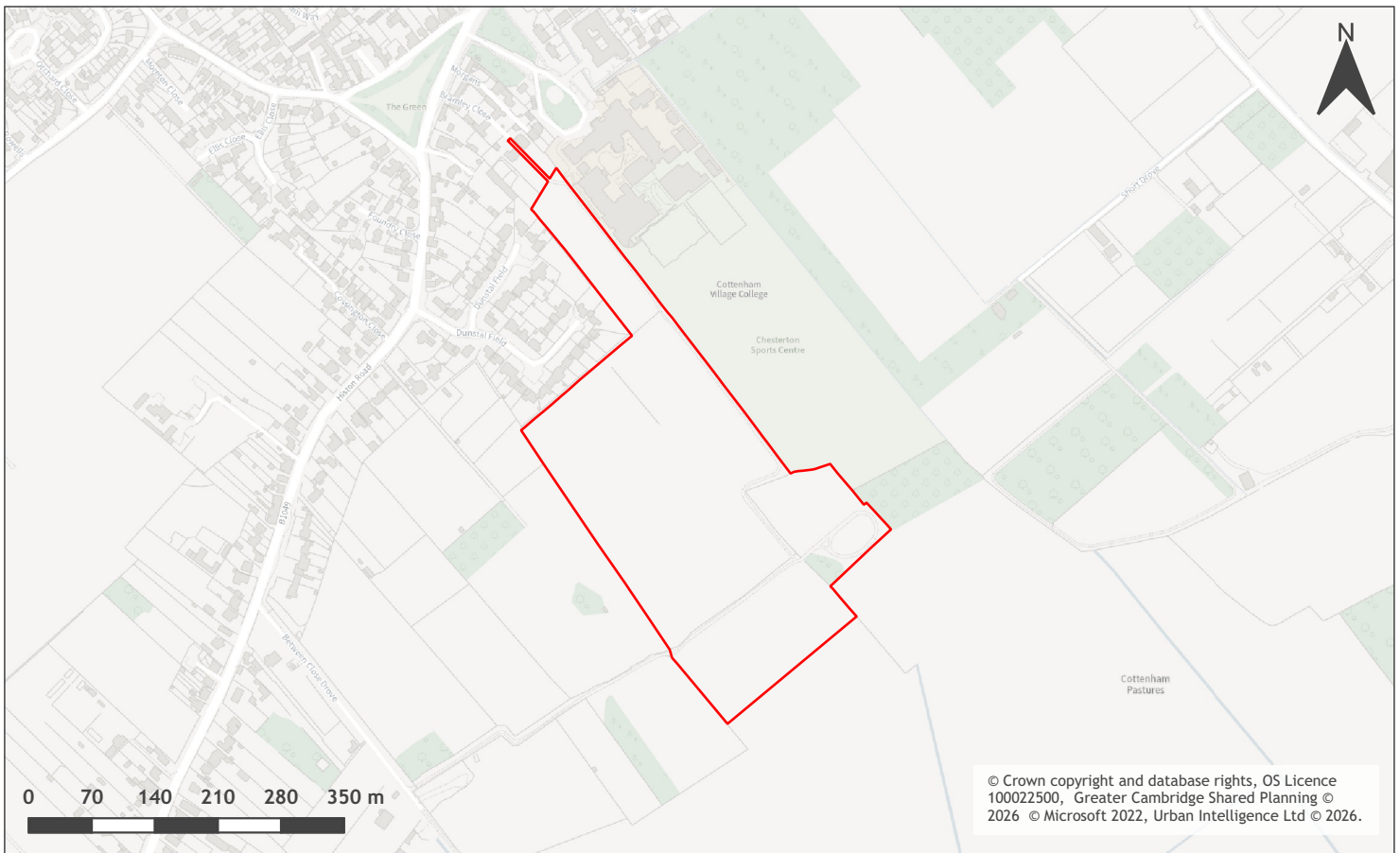
Historic Environment Comments 2023	
Historic Environment RAG Assessment 2021	Green
Historic Environment Comments 2021	Development of the site would not have a detrimental impact on any designated or non-designated heritage assets.
Archaeology RAG Assessment 2026	
Archaeology Officer Comment 2026	
Archaeology RAG Assessment 2025	
Archaeology Officer Comment 2025	
Archaeology RAG Assessment 2023	
Archaeology Officer Comment 2023	
Archaeology RAG Assessment 2021	Amber
Archaeology Officer Comment 2021	Cropmarks of probable late prehistoric or Roman date are recorded in the vicinity
Accessibility RAG Assessment	Amber
Accessibility Comment	Adequate accessibility to key local services, transport, and employment opportunities.
Site Access RAG Assessment 2026	
Site Access Officer Comment 2026	
Site Access RAG Assessment 2025	
Site Access Officer Comment 2025	
Site Access RAG Assessment 2023	
Site Access Officer Comment 2023	
Site Access RAG Assessment 2021	Red
Site Access Officer Comment 2021	The proposed site does not to have a direct link to the adopted public highway.
Transport and Roads RAG Assessment 2026	
Transport and Roads Guideline Comments 2026	
Transport and Roads RAG Assessment 2025	
Transport and Roads Guideline Comments 2025	

Transport and Roads RAG Assessment 2023	
Transport and Roads Guideline Comments 2023	
Transport and Roads RAG Assessment 2021	Green
Transport and Roads Guideline Comments 2021	Development of the site will not have a detrimental impact on the functioning of trunk roads and/or local roads.
Noise, Vibration, Odour and Light Pollution RAG Assessment 2026	
Noise, Vibration, Odour and Light Pollution Guideline Comments 2026	
Noise, Vibration, Odour and Light Pollution RAG Assessment 2025	
Noise, Vibration, Odour and Light Pollution Guideline Comments 2025	
Noise, Vibration, Odour and Light Pollution RAG Assessment 2023	
Noise, Vibration, Odour and Light Pollution Guideline Comments 2023	
Noise, Vibration, Odour and Light Pollution RAG Assessment 2021	Green
Noise, Vibration, Odour and Light Pollution Guideline Comments 2021	The site is capable of being developed to provide healthy internal and external environments in regard to noise / vibration/ odour/ Light Pollution after careful site layout, design and mitigation.
AQMA RAG Assessment 2026	
Air Quality Officer Comment 2026	
AQMA RAG Assessment 2025	
Air Quality Officer Comment 2025	
AQMA RAG Assessment 2023	
Air Quality Officer Comment 2023	
AQMA RAG Assessment 2021	Green
Air Quality Officer Comment 2021	Site does not lie within an AQMA. Minimal traffic impact on AQMA.
Contaminated Land RAG Assessment 2026	

Contaminated Land Officer Comments 2026	
Contaminated Land RAG Assessment 2025	
Contaminated Land Officer Comments 2025	
Contaminated Land RAG Assessment 2023	
Contaminated Land Officer Comments 2023	
Contaminated Land RAG Assessment 2021	Amber
Contaminated Land Officer Comments 2021	Previous agricultural land use. Potential for historic contamination, conditions required.
<b>Overall Suitability Score</b>	<b>Red</b>
Further constraints	-
Agricultural Land Classification Grade 1 (% overlap)	100.00
Agricultural Land Classification Grade 2 (% overlap)	0
Agricultural Land Classification Grade 3 (% overlap)	0
Agricultural Land Classification Grade 4 (% overlap)	0
Agricultural Land Classification Non Agricultural (% overlap)	0
Agricultural Land Classification Urban (% overlap)	0
Source Protection Zone (% overlap)	0
Highways England Zones	A14 CNB
Available	-
Is the site controlled by a developer or landowner who has expressed an intention to develop?	The site was submitted by the landowner and/or site promoter who has confirmed that the site is available for development in the timescales indicated.
Are there known legal or ownership impediments to development?	No
Is there planning permission to develop the site?	No relevant recent planning history
When will the site be available for development?	0-5 Years

<b>Available RAG</b>	<b>Green</b>
Achievable	-
Is there a reasonable prospect that the site will be developed?	The land has been promoted by the landowner and or developer and is known to be available for development. The site has a low existing use value and residential development is likely to be economically viable at an appropriate density.
<b>Achievable RAG</b>	<b>Green</b>
Capacity	-
Prevailing Density (weighted) (dwellings per ha)	30
Residential capacity at prevailing density	50
Estimated employment space (m2)	
Estimated start date	0-5 Years
Estimated annual build-out rate (pa)	40-75
Development completion timescales (years)	0-5 Years

## Land off 335 High Street, Cottenham



A map of Land off 335 High Street, Cottenham

Site information	-
Site ID	115476
HELAA Site ID	40047
Suitable Site Area (ha)	10
Ward/Parish	Cottenham
Greenfield or Previously Developed?	Greenfield
Category of site	Dispersal: Villages
Category of settlement	Within or adjacent to Rural Centre
Current use(s)	
Proposed development	Residential
Proposed employment floorspace (m2)	0
Proposed residential capacity	175
Suitability	-
Adopted Development Plan Policies RAG 2026	Amber

Adopted Development Plan Policies Comment 2026	Development of the site has some potential policy constraints, but these could be overcome through the planning application process.
Flood Risk RAG Assessment 2026	Amber
Flood Risk Officer Comment 2026	Flood Zones: Site is wholly within Flood Zone 1.  Climate Change: Site is not within a climate-change-adjusted flood zone.  Surface Water: 20% lies in a 1-in-1,000-year event. 5% lies in a 1-in-100-year event. 6% lies in a 1-in-30-year event.
Flood Risk RAG Assessment 2025	Amber
Flood Risk Officer Comment 2025	Flood Zone: Wholly in Flood Zone 1. Surface Water Flooding: 6% lies in a 1 in 30 year event. 5% lies in a 1 in 100 year event. 20% lies in a 1 in 1000 year event
Flood Risk RAG Assessment 2023	
Flood Risk Officer Comment 2023	
Flood Risk RAG Assessment 2021	Amber
Flood Risk Officer Comment 2021	The site is within flood zone 2 (taking into account climate change) and/or is within an area at high, medium or low risk from surface water flooding.
Landscape RAG Assessment 2026	
Landscape Comment 2026	
Landscape RAG Assessment 2025	
Landscape Comment 2025	
Landscape RAG Assessment 2023	
Landscape Comment 2023	
Landscape RAG Assessment 2021	Red
Landscape Comment 2021	The character of the village to the south is linear, with long rear gardens. Development of this site would create a large area of residential development in a cul-de-sac, which would alter the character of this settlement, close to the historic core. It is in a prominent location, jutting out into the countryside, which surrounds the site on all sides. This would alter the current rural character and setting of the village
Biodiversity and Geodiversity RAG Assessment 2026	
Biodiversity and Geodiversity Officer Comments 2026	

Biodiversity and Geodiversity Guideline Comments 2026	
Biodiversity and Geodiversity RAG Assessment 2025	
Biodiversity and Geodiversity Officer Comments 2025	
Biodiversity and Geodiversity Guideline Comments 2025	
Biodiversity and Geodiversity RAG Assessment 2023	
Biodiversity and Geodiversity Officer Comments 2023	
Biodiversity and Geodiversity Guideline Comments 2023	
Biodiversity and Geodiversity RAG Assessment 2021	Amber
Biodiversity and Geodiversity Officer Comments 2021	Application unlikely to require Natural England consultation. There are no apparent priority habitats within the site; however, there are buildings, grasslands, wooded areas, hedges, and wooded boundaries on site that are likely to have ecological value. Applications may find provision of a 10% net gain in biodiversity difficult within their red line boundaries given the density of development, and may need to find off-site compensation to comply with up-coming National legislation and developing local policies.
Biodiversity and Geodiversity Guideline Comments 2021	Development of the site would have a detrimental impact on designated sites, or those with a regional or local protection which cannot be reasonably mitigated or compensated as appropriate.
Policy RAG Rating 2026	Green
Policy Officer Comment 2026	The site does not contain protected open space, but it is adjacent to or within 50m of an open space designation. Detrimental open space impacts are not anticipated
Policy RAG Rating 2025	
Policy Officer Comment 2025	
Policy RAG Rating 2023	
Policy Officer Comment 2023	
Policy RAG Rating 2021	Green
Policy Officer Comments 2021	Site is not on a protected open space designation, however there are some protected open space designations on periphery of the site. Development of the site may have a detrimental impact on the peripheral open space designation, but the impact could be reasonably mitigated or compensated.

Historic Environment RAG Assessment 2026	
Historic Environment Comments 2026	
Historic Environment RAG Assessment 2025	
Historic Environment Comments 2025	
Historic Environment RAG Assessment 2023	
Historic Environment Comments 2023	
Historic Environment RAG Assessment 2021	Amber
Historic Environment Comments 2021	If the entrance to the site needs alteration this could have a negative impact on the setting of the Listed Buildings near the entrance and the character and appearance of the Conservation Area. Development of the site could have a detrimental impact on a designated or non-designated heritage asset or the setting of a designated or non-designated heritage asset, but the impact could be reasonably mitigated.
Archaeology RAG Assessment 2026	
Archaeology Officer Comment 2026	
Archaeology RAG Assessment 2025	
Archaeology Officer Comment 2025	
Archaeology RAG Assessment 2023	
Archaeology Officer Comment 2023	
Archaeology RAG Assessment 2021	Amber
Archaeology Officer Comment 2021	Located to the south of the medieval core of the historic village of Cottenham.
Accessibility RAG Assessment	Green
Accessibility Comment	Good accessibility to key local services, transport, and employment opportunities.
Site Access RAG Assessment 2026	
Site Access Officer Comment 2026	
Site Access RAG Assessment 2025	
Site Access Officer Comment 2025	
Site Access RAG Assessment 2023	

Site Access Officer Comment 2023	
Site Access RAG Assessment 2021	Red
Site Access Officer Comment 2021	The access link to the public highway is unsuitable to serve the number of units that are being proposed.
Transport and Roads RAG Assessment 2026	
Transport and Roads Guideline Comments 2026	
Transport and Roads RAG Assessment 2025	
Transport and Roads Guideline Comments 2025	
Transport and Roads RAG Assessment 2023	
Transport and Roads Guideline Comments 2023	
Transport and Roads RAG Assessment 2021	Amber
Transport and Roads Guideline Comments 2021	Any potential impact on the functioning of trunk roads and/or local roads could be reasonably mitigated.
Noise, Vibration, Odour and Light Pollution RAG Assessment 2026	
Noise, Vibration, Odour and Light Pollution Guideline Comments 2026	
Noise, Vibration, Odour and Light Pollution RAG Assessment 2025	
Noise, Vibration, Odour and Light Pollution Guideline Comments 2025	
Noise, Vibration, Odour and Light Pollution RAG Assessment 2023	
Noise, Vibration, Odour and Light Pollution Guideline Comments 2023	
Noise, Vibration, Odour and Light Pollution RAG Assessment 2021	Amber
Noise, Vibration, Odour and Light Pollution Guideline Comments 2021	The proposed site will be affected by road traffic noise from nearby main roads but is acceptable in principle subject to appropriate detailed design considerations and mitigation. Noise impacts from the nearby college will need assessment.
AQMA RAG Assessment 2026	
Air Quality Officer Comment 2026	

AQMA RAG Assessment 2025	
Air Quality Officer Comment 2025	
AQMA RAG Assessment 2023	
Air Quality Officer Comment 2023	
AQMA RAG Assessment 2021	Green
Air Quality Officer Comment 2021	Site does not lie within an AQMA. Minimal traffic impact on AQMA.
Contaminated Land RAG Assessment 2026	
Contaminated Land Officer Comments 2026	
Contaminated Land RAG Assessment 2025	
Contaminated Land Officer Comments 2025	
Contaminated Land RAG Assessment 2023	
Contaminated Land Officer Comments 2023	
Contaminated Land RAG Assessment 2021	Amber
Contaminated Land Officer Comments 2021	Previous agricultural land use. Potential for historic contamination, conditions required.
<b>Overall Suitability Score</b>	<b>Red</b>
Further constraints	-
Agricultural Land Classification Grade 1 (% overlap)	63.49
Agricultural Land Classification Grade 2 (% overlap)	0
Agricultural Land Classification Grade 3 (% overlap)	0
Agricultural Land Classification Grade 4 (% overlap)	0
Agricultural Land Classification Non Agricultural (% overlap)	0
Agricultural Land Classification Urban (% overlap)	36.51
Source Protection Zone (% overlap)	0
Highways England Zones	A14 CNB

Available	-
Is the site controlled by a developer or landowner who has expressed an intention to develop?	The site was submitted by the landowner and/or site promoter who has confirmed that the site is available for development in the timescales indicated.
Are there known legal or ownership impediments to development?	No
Is there planning permission to develop the site?	No relevant recent planning history
When will the site be available for development?	0-5 Years
<b>Available RAG</b>	<b>Green</b>
Achievable	-
Is there a reasonable prospect that the site will be developed?	The land has been promoted by the landowner and or developer and is known to be available for development. The site has a low existing use value and residential development is likely to be economically viable at an appropriate density.
<b>Achievable RAG</b>	<b>Green</b>
Capacity	-
Prevailing Density (weighted) (dwellings per ha)	30
Residential capacity at prevailing density	150
Estimated employment space (m2)	
Estimated start date	0-5 Years
Estimated annual build-out rate (pa)	40-75
Development completion timescales (years)	6-10 Years

## Land on the South West side of Short Drove, Cottenham, CB24 8RW



A map of Land on the South West side of Short Drove, Cottenham, CB24 8RW

Site information	-
Site ID	116421
HELAA Site ID	51583
Suitable Site Area (ha)	1.98
Ward/Parish	Cottenham
Greenfield or Previously Developed?	Greenfield
Category of site	Dispersal: Villages
Category of settlement	Not within or adjacent to an existing settlement
Current use(s)	Paddock / Scrub
Proposed development	Non-residential
Proposed employment floorspace (m2)	499 to 999
Proposed residential capacity	0
Suitability	-
Adopted Development Plan Policies RAG 2026	Amber

Adopted Development Plan Policies Comment 2026	Development of the site has some potential policy constraints, but these could be overcome through the planning application process.
Flood Risk RAG Assessment 2026	Amber
Flood Risk Officer Comment 2026	<p>Flood Zones: Site is wholly within Flood Zone 1.</p> <p>Climate Change: Site is not within a climate-change-adjusted flood zone.</p> <p>Surface Water: 4% lies in a 1-in-1,000-year event. 2% lies in a 1-in-100-year event. 8% lies in a 1-in-30-year event.</p>
Flood Risk RAG Assessment 2025	
Flood Risk Officer Comment 2025	
Flood Risk RAG Assessment 2023	
Flood Risk Officer Comment 2023	
Flood Risk RAG Assessment 2021	
Flood Risk Officer Comment 2021	
Landscape RAG Assessment 2026	Red
Landscape Comment 2026	The site is a small field separate from the main built up area of Cottenham and isolated from the road network. The site is part of a network of small fields, paddocks and meadows on the village edge which is typical of the surrounding landscape character area (2B Cottenham Fen edge claylands). Development of the site and the associated access improvements required would have a negative impact on the surrounding landscape character that would not be possible to mitigate.
Landscape RAG Assessment 2025	
Landscape Comment 2025	
Landscape RAG Assessment 2023	
Landscape Comment 2023	
Landscape RAG Assessment 2021	
Landscape Comment 2021	
Biodiversity and Geodiversity RAG Assessment 2026	Amber

Biodiversity and Geodiversity Officer Comments 2026	A development of the size and scale described would not provide any specific ecological risks to statutory or non-statutory designated sites. However, this does not remove the likelihood of protected and priority species being impacted, nor that a development of the type described would likely be eligible for mandatory biodiversity net gain. The proposed site may contain priority habitat, which will require assessment and possible compensation if removed. Discharge to surface or ground water of more than 5m <sup>3</sup> /day would require consultation with Natural England.
Biodiversity and Geodiversity Guideline Comments 2026	Development of the site may have a detrimental impact on a designated site, or those with a regional or local protection, but the impact could be reasonably mitigated or compensated.
Biodiversity and Geodiversity RAG Assessment 2025	
Biodiversity and Geodiversity Officer Comments 2025	
Biodiversity and Geodiversity Guideline Comments 2025	
Biodiversity and Geodiversity RAG Assessment 2023	
Biodiversity and Geodiversity Officer Comments 2023	
Biodiversity and Geodiversity Guideline Comments 2023	
Biodiversity and Geodiversity RAG Assessment 2021	
Biodiversity and Geodiversity Officer Comments 2021	
Biodiversity and Geodiversity Guideline Comments 2021	
Policy RAG Rating 2026	Green
Policy Officer Comment 2026	The site is wholly outside of protected open space. Detrimental open space impacts are not anticipated.
Policy RAG Rating 2025	
Policy Officer Comment 2025	
Policy RAG Rating 2023	
Policy Officer Comment 2023	
Policy RAG Rating 2021	
Policy Officer Comments 2021	

Historic Environment RAG Assessment 2026	Green
Historic Environment Comments 2026	The site is a reasonable distance from the Cottenham Conservation Area and development is unlikely to have a negative impact on this or any other heritage asset.
Historic Environment RAG Assessment 2025	
Historic Environment Comments 2025	
Historic Environment RAG Assessment 2023	
Historic Environment Comments 2023	
Historic Environment RAG Assessment 2021	
Historic Environment Comments 2021	
Archaeology RAG Assessment 2026	Green
Archaeology Officer Comment 2026	Significant archaeology is not anticipated in this area.
Archaeology RAG Assessment 2025	
Archaeology Officer Comment 2025	
Archaeology RAG Assessment 2023	
Archaeology Officer Comment 2023	
Archaeology RAG Assessment 2021	
Archaeology Officer Comment 2021	
Accessibility RAG Assessment	Amber
Accessibility Comment	Adequate accessibility to key local services, transport, and employment opportunities.
Site Access RAG Assessment 2026	Red
Site Access Officer Comment 2026	The site does not have a suitable means of access from the public highway and is therefore inaccessible to highway users.
Site Access RAG Assessment 2025	
Site Access Officer Comment 2025	
Site Access RAG Assessment 2023	
Site Access Officer Comment 2023	
Site Access RAG Assessment 2021	

Site Access Officer Comment 2021	
Transport and Roads RAG Assessment 2026	Amber
Transport and Roads Guideline Comments 2026	Having considered the updated information, the site assessment rating remains amber. Any potential impact on the functioning of trunk roads and/or local roads will need to be mitigated. The development would need to provide mitigation to reduce the vehicle impact and encourage active travel and public transport use.
Transport and Roads RAG Assessment 2025	
Transport and Roads Guideline Comments 2025	
Transport and Roads RAG Assessment 2023	
Transport and Roads Guideline Comments 2023	
Transport and Roads RAG Assessment 2021	
Transport and Roads Guideline Comments 2021	
Noise, Vibration, Odour and Light Pollution RAG Assessment 2026	Green
Noise, Vibration, Odour and Light Pollution Guideline Comments 2026	Noting the non-residential proposal for the site, the site is capable of being developed to provide healthy internal and external environments in regard to noise / vibration/ odour/ Light Pollution.
Noise, Vibration, Odour and Light Pollution RAG Assessment 2025	
Noise, Vibration, Odour and Light Pollution Guideline Comments 2025	
Noise, Vibration, Odour and Light Pollution RAG Assessment 2023	
Noise, Vibration, Odour and Light Pollution Guideline Comments 2023	
Noise, Vibration, Odour and Light Pollution RAG Assessment 2021	
Noise, Vibration, Odour and Light Pollution Guideline Comments 2021	
AQMA RAG Assessment 2026	Green
Air Quality Officer Comment 2026	The site is scored green as it is low risk in regard to air quality.
AQMA RAG Assessment 2025	

Air Quality Officer Comment 2025	
AQMA RAG Assessment 2023	
Air Quality Officer Comment 2023	
AQMA RAG Assessment 2021	
Air Quality Officer Comment 2021	
Contaminated Land RAG Assessment 2026	Amber
Contaminated Land Officer Comments 2026	The site comprises agricultural use including buildings, with potential for contamination.
Contaminated Land RAG Assessment 2025	
Contaminated Land Officer Comments 2025	
Contaminated Land RAG Assessment 2023	
Contaminated Land Officer Comments 2023	
Contaminated Land RAG Assessment 2021	
Contaminated Land Officer Comments 2021	
<b>Overall Suitability Score</b>	<b>Red</b>
Further constraints	-
Agricultural Land Classification Grade 1 (% overlap)	100.00
Agricultural Land Classification Grade 2 (% overlap)	0
Agricultural Land Classification Grade 3 (% overlap)	0
Agricultural Land Classification Grade 4 (% overlap)	0
Agricultural Land Classification Non Agricultural (% overlap)	0
Agricultural Land Classification Urban (% overlap)	0
Source Protection Zone (% overlap)	0
Highways England Zones	A14 CNB
Available	-

Is the site controlled by a developer or landowner who has expressed an intention to develop?	The site was submitted by the landowner and/or site promoter who has confirmed that the site is available for development in the timescales indicated.
Are there known legal or ownership impediments to development?	No
Is there planning permission to develop the site?	No relevant recent planning history
When will the site be available for development?	0-5 Years
<b>Available RAG</b>	<b>Green</b>
Achievable	-
Is there a reasonable prospect that the site will be developed?	The land has been promoted by the landowner and or developer and is known to be available for development. The site has a low existing use value and development is likely to be economically viable.
<b>Achievable RAG</b>	<b>Green</b>
Capacity	-
Prevailing Density (weighted) (dwellings per ha)	0
Residential capacity at prevailing density	0
Estimated employment space (m2)	499 to 999
Estimated start date	0-5 Years
Estimated annual build-out rate (pa)	40-75
Development completion timescales (years)	0-5 Years

## Land south east of the High Street, Cottenham, CB24 8SD



A map of Land south east of the High Street, Cottenham, CB24 8SD

Site information	-
Site ID	116516
HELAA Site ID	208864
Suitable Site Area (ha)	1.37
Ward/Parish	Cottenham
Greenfield or Previously Developed?	Greenfield
Category of site	Dispersal: Villages
Category of settlement	Within or adjacent to Minor Rural Centre
Current use(s)	Paddock / Scrub
Proposed development	Residential
Proposed employment floorspace (m <sup>2</sup> )	0
Proposed residential capacity	5 to 9
Suitability	-
Adopted Development Plan Policies RAG 2026	Amber

Adopted Development Plan Policies Comment 2026	Development of the site has some potential policy constraints, but these could be overcome through the planning application process.
Flood Risk RAG Assessment 2026	Amber
Flood Risk Officer Comment 2026	Flood Zones: Site is wholly within Flood Zone 1.  Climate Change: Site is not within a climate-change-adjusted flood zone.  Surface Water: 1% lies in a 1-in-100-year event.
Flood Risk RAG Assessment 2025	
Flood Risk Officer Comment 2025	
Flood Risk RAG Assessment 2023	
Flood Risk Officer Comment 2023	
Flood Risk RAG Assessment 2021	
Flood Risk Officer Comment 2021	
Landscape RAG Assessment 2026	Amber
Landscape Comment 2026	The site is adjacent to the built fabric of Cottenham and reasonably well enclosed, but it does not have a clear access to either Millfield, The Maltings or the High Street. The site is enclosed by both housing and paddocks and is characteristic of the village edges though if developed, appropriate landscape mitigation could embed a development into the local context. The site is clearly visible from Millfield, which is a low order access road serving a number of private homes and fields, so the edges of any development must be appropriately landscaped.
Landscape RAG Assessment 2025	
Landscape Comment 2025	
Landscape RAG Assessment 2023	
Landscape Comment 2023	
Landscape RAG Assessment 2021	
Landscape Comment 2021	
Biodiversity and Geodiversity RAG Assessment 2026	Green
Biodiversity and Geodiversity Officer Comments 2026	A development of the size and scale described would not provide any specific ecological risks to statutory or non-statutory designated sites. However, this does not remove the likelihood of protected and priority species being impacted, nor that a development of the type described would likely be eligible for mandatory biodiversity net gain.

Biodiversity and Geodiversity Guideline Comments 2026	Development of the site is unlikely to have a detrimental impact on any designated site, or those with a regional or local protection.
Biodiversity and Geodiversity RAG Assessment 2025	
Biodiversity and Geodiversity Officer Comments 2025	
Biodiversity and Geodiversity Guideline Comments 2025	
Biodiversity and Geodiversity RAG Assessment 2023	
Biodiversity and Geodiversity Officer Comments 2023	
Biodiversity and Geodiversity Guideline Comments 2023	
Biodiversity and Geodiversity RAG Assessment 2021	
Biodiversity and Geodiversity Officer Comments 2021	
Biodiversity and Geodiversity Guideline Comments 2021	
Policy RAG Rating 2026	Green
Policy Officer Comment 2026	The site is wholly outside of protected open space. Detrimental open space impacts are not anticipated.
Policy RAG Rating 2025	
Policy Officer Comment 2025	
Policy RAG Rating 2023	
Policy Officer Comment 2023	
Policy RAG Rating 2021	
Policy Officer Comments 2021	
Historic Environment RAG Assessment 2026	Amber

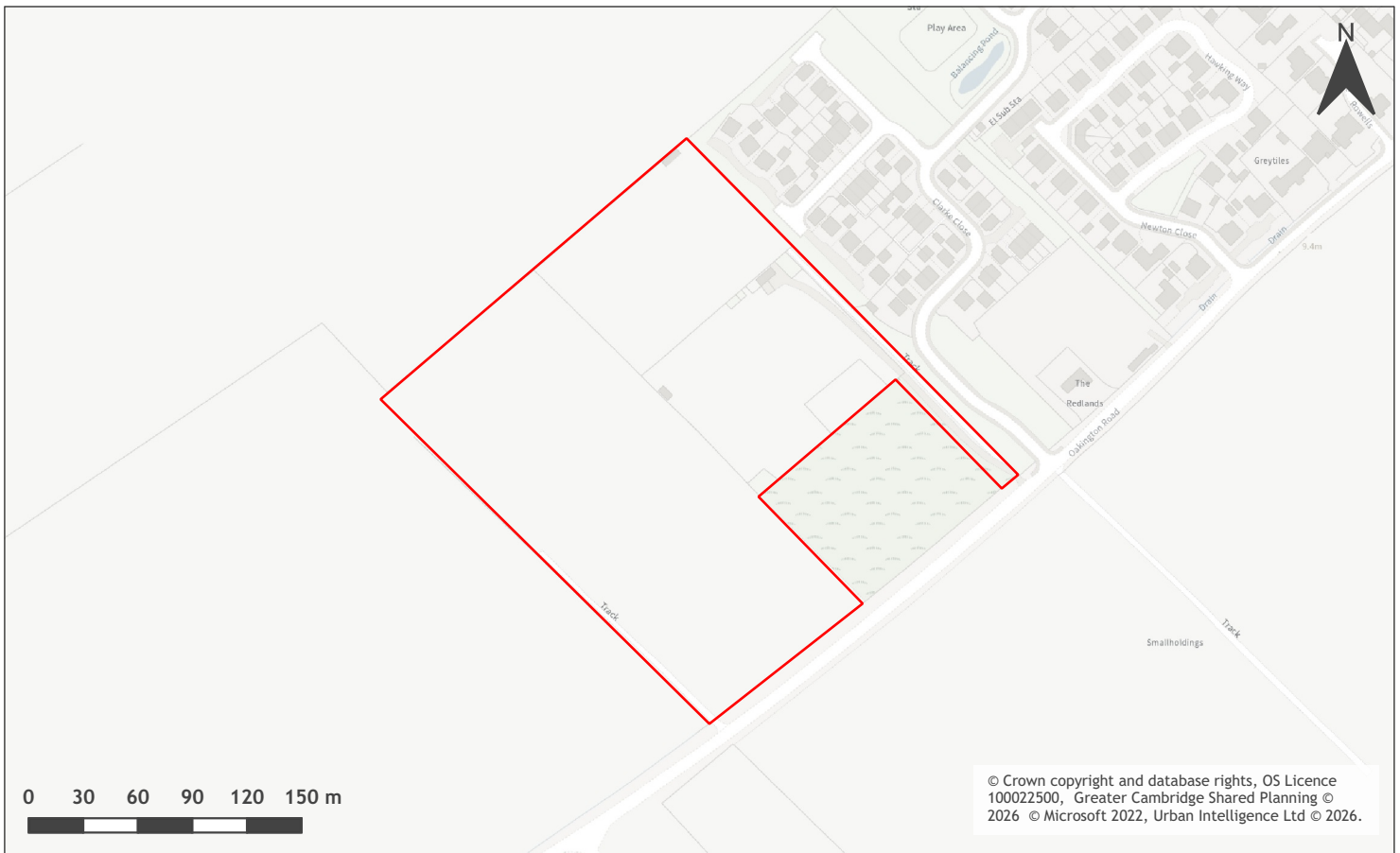
Historic Environment Comments 2026	Site is within 100m of two Grade II listed buildings - 135 High Street (formerly Three Horseshoes P.H) and the associated Gig House and Stables. Site is also within 100m of the Cottenham Conservation Area. Development of the site could have a detrimental impact on the setting of these designated heritage assets, but the impact could be reasonably mitigated subject to layout, design and access arrangements. It is not clear how access to the site would be provided; if this is to be achieved from the High Street, in close proximity to the listed buildings then the impact could be more substantial and unmitigated, so the RAG score would be red.
Historic Environment RAG Assessment 2025	
Historic Environment Comments 2025	
Historic Environment RAG Assessment 2023	
Historic Environment Comments 2023	
Historic Environment RAG Assessment 2021	
Historic Environment Comments 2021	
Archaeology RAG Assessment 2026	Amber
Archaeology Officer Comment 2026	The site is located on the southern side of the historic village core. Finds of medieval date are recorded in the vicinity. Field evaluation would be necessary in support of a planning application to determine the suitability of the site for development.
Archaeology RAG Assessment 2025	
Archaeology Officer Comment 2025	
Archaeology RAG Assessment 2023	
Archaeology Officer Comment 2023	
Archaeology RAG Assessment 2021	
Archaeology Officer Comment 2021	
Accessibility RAG Assessment	Amber
Accessibility Comment	Adequate accessibility to key local services, transport, and employment opportunities.
Site Access RAG Assessment 2026	Red
Site Access Officer Comment 2026	The proposed site does not to have a direct link to the adopted public highway.
Site Access RAG Assessment 2025	
Site Access Officer Comment 2025	

Site Access RAG Assessment 2023	
Site Access Officer Comment 2023	
Site Access RAG Assessment 2021	
Site Access Officer Comment 2021	
Transport and Roads RAG Assessment 2026	Green
Transport and Roads Guideline Comments 2026	Development of the site is unlikely to have a detrimental impact on the functioning of trunk roads and/or local roads.
Transport and Roads RAG Assessment 2025	
Transport and Roads Guideline Comments 2025	
Transport and Roads RAG Assessment 2023	
Transport and Roads Guideline Comments 2023	
Transport and Roads RAG Assessment 2021	
Transport and Roads Guideline Comments 2021	
Noise, Vibration, Odour and Light Pollution RAG Assessment 2026	Green
Noise, Vibration, Odour and Light Pollution Guideline Comments 2026	The site is capable of being developed to provide healthy internal and external environments in regard to noise / vibration/ odour/ Light Pollution after careful site layout, design and mitigation.
Noise, Vibration, Odour and Light Pollution RAG Assessment 2025	
Noise, Vibration, Odour and Light Pollution Guideline Comments 2025	
Noise, Vibration, Odour and Light Pollution RAG Assessment 2023	
Noise, Vibration, Odour and Light Pollution Guideline Comments 2023	
Noise, Vibration, Odour and Light Pollution RAG Assessment 2021	
Noise, Vibration, Odour and Light Pollution Guideline Comments 2021	
AQMA RAG Assessment 2026	Green

Air Quality Officer Comment 2026	The site is scored Green as it is low risk with regard to air quality.
AQMA RAG Assessment 2025	
Air Quality Officer Comment 2025	
AQMA RAG Assessment 2023	
Air Quality Officer Comment 2023	
AQMA RAG Assessment 2021	
Air Quality Officer Comment 2021	
Contaminated Land RAG Assessment 2026	Amber
Contaminated Land Officer Comments 2026	The site is relatively low risk comprising agricultural fields and allotments. However, given the sensitivity of proposed uses, conditions would be required.
Contaminated Land RAG Assessment 2025	
Contaminated Land Officer Comments 2025	
Contaminated Land RAG Assessment 2023	
Contaminated Land Officer Comments 2023	
Contaminated Land RAG Assessment 2021	
Contaminated Land Officer Comments 2021	
<b>Overall Suitability Score</b>	<b>Red</b>
Further constraints	-
Agricultural Land Classification Grade 1 (% overlap)	0
Agricultural Land Classification Grade 2 (% overlap)	0
Agricultural Land Classification Grade 3 (% overlap)	0
Agricultural Land Classification Grade 4 (% overlap)	0
Agricultural Land Classification Non Agricultural (% overlap)	0
Agricultural Land Classification Urban (% overlap)	100.00

Source Protection Zone (% overlap)	0
Highways England Zones	A14 CNB
Available	-
Is the site controlled by a developer or landowner who has expressed an intention to develop?	The site was submitted by the landowner and/or site promoter who has confirmed that the site is available for development in the timescales indicated.
Are there known legal or ownership impediments to development?	No
Is there planning permission to develop the site?	No relevant recent planning history
When will the site be available for development?	0-5 Years
<b>Available RAG</b>	<b>Green</b>
Achievable	-
Is there a reasonable prospect that the site will be developed?	The land has been promoted by the landowner and or developer and is known to be available for development. The site has a low existing use value and development is likely to be economically viable.
<b>Achievable RAG</b>	<b>Green</b>
Capacity	-
Prevailing Density (weighted) (dwellings per ha)	19
Residential capacity at prevailing density	23
Estimated employment space (m2)	
Estimated start date	0-5 Years
Estimated annual build-out rate (pa)	40-75
Development completion timescales (years)	0-5 Years

## Land at Oakington Road and Clarke Close, Cottenham



A map of Land at Oakington Road and Clarke Close, Cottenham

Site information	-
Site ID	116520
HELAA Site ID	208866
Suitable Site Area (ha)	4.82
Ward/Parish	Cottenham
Greenfield or Previously Developed?	Greenfield
Category of site	Dispersal: Villages
Category of settlement	Within or adjacent to minor rural centre
Current use(s)	Agricultural Land / Building
Proposed development	Residential
Proposed employment floorspace (m2)	0
Proposed residential capacity	75 to 120
Suitability	-
Adopted Development Plan Policies RAG 2026	Amber

Adopted Development Plan Policies Comment 2026	Development of the site has some potential policy constraints, but these could be overcome through the planning application process.
Flood Risk RAG Assessment 2026	Amber
Flood Risk Officer Comment 2026	Flood Zones: Site is wholly within Flood Zone 1.  Climate Change: Site is not within a climate-change-adjusted flood zone.  Surface Water: 5% lies in a 1-in-1,000-year event. 4% lies in a 1-in-100-year event. 7% lies in a 1-in-30-year event.
Flood Risk RAG Assessment 2025	
Flood Risk Officer Comment 2025	
Flood Risk RAG Assessment 2023	
Flood Risk Officer Comment 2023	
Flood Risk RAG Assessment 2021	
Flood Risk Officer Comment 2021	
Landscape RAG Assessment 2026	Red
Landscape Comment 2026	The site is an greenfield site on the edge of current extents of Cottenham and well beyond the Development Framework. The site, if developed, would continue a poorly planned trend of development creep along Rampton Road which are poorly related to each other and poorly linked to the village centre. Development of the site would impose urban development into the countryside.
Landscape RAG Assessment 2025	
Landscape Comment 2025	
Landscape RAG Assessment 2023	
Landscape Comment 2023	
Landscape RAG Assessment 2021	
Landscape Comment 2021	
Biodiversity and Geodiversity RAG Assessment 2026	Green
Biodiversity and Geodiversity Officer Comments 2026	A development of the size and scale described would not provide any specific ecological risks to statutory or non-statutory designated sites. However, this does not remove the likelihood of protected and priority species being impacted, nor that a development of the type described would likely be eligible for mandatory biodiversity net gain.
Biodiversity and Geodiversity Guideline Comments 2026	Development of the site is unlikely to have a detrimental impact on any designated site, or those with a regional or local protection.

Biodiversity and Geodiversity RAG Assessment 2025	
Biodiversity and Geodiversity Officer Comments 2025	
Biodiversity and Geodiversity Guideline Comments 2025	
Biodiversity and Geodiversity RAG Assessment 2023	
Biodiversity and Geodiversity Officer Comments 2023	
Biodiversity and Geodiversity Guideline Comments 2023	
Biodiversity and Geodiversity RAG Assessment 2021	
Biodiversity and Geodiversity Officer Comments 2021	
Biodiversity and Geodiversity Guideline Comments 2021	
Policy RAG Rating 2026	Green
Policy Officer Comment 2026	The site is wholly outside of protected open space. Detrimental open space impacts are not anticipated.
Policy RAG Rating 2025	
Policy Officer Comment 2025	
Policy RAG Rating 2023	
Policy Officer Comment 2023	
Policy RAG Rating 2021	
Policy Officer Comments 2021	
Historic Environment RAG Assessment 2026	Green
Historic Environment Comments 2026	The site is a reasonable distance from the Cottenham Conservation Area and a grade II listed building on Rampton Road. Development of the site would have either a neutral or positive impact, but importantly not have a detrimental impact on any designated or non-designated heritage assets.
Historic Environment RAG Assessment 2025	
Historic Environment Comments 2025	

Historic Environment RAG Assessment 2023	
Historic Environment Comments 2023	
Historic Environment RAG Assessment 2021	
Historic Environment Comments 2021	
Archaeology RAG Assessment 2026	Green
Archaeology Officer Comment 2026	The lies directly to the south of a complex, multi-period site known from cropmarks. Excavations in the previously developed part of the allocation to the north east revealed features of Iron Age and Roman date associated with the complex. Archaeological investigation could be secured by condition of planning permission.
Archaeology RAG Assessment 2025	
Archaeology Officer Comment 2025	
Archaeology RAG Assessment 2023	
Archaeology Officer Comment 2023	
Archaeology RAG Assessment 2021	
Archaeology Officer Comment 2021	
Accessibility RAG Assessment	Amber
Accessibility Comment	Adequate accessibility to key local services, transport, and employment opportunities.
Site Access RAG Assessment 2026	Amber
Site Access Officer Comment 2026	The proposed site is acceptable in principle subject to achieving suitable visibility splays and access requirements.
Site Access RAG Assessment 2025	
Site Access Officer Comment 2025	
Site Access RAG Assessment 2023	
Site Access Officer Comment 2023	
Site Access RAG Assessment 2021	
Site Access Officer Comment 2021	
Transport and Roads RAG Assessment 2026	Amber

Transport and Roads Guideline Comments 2026	Any potential impact on the functioning of trunk roads and/or local roads will need to be mitigated. The development would need to provide mitigation to reduce the vehicle impact and encourage active travel and public transport use.
Transport and Roads RAG Assessment 2025	
Transport and Roads Guideline Comments 2025	
Transport and Roads RAG Assessment 2023	
Transport and Roads Guideline Comments 2023	
Transport and Roads RAG Assessment 2021	
Transport and Roads Guideline Comments 2021	
Noise, Vibration, Odour and Light Pollution RAG Assessment 2026	Green
Noise, Vibration, Odour and Light Pollution Guideline Comments 2026	The site is capable of being developed to provide healthy internal and external environments in regard to noise / vibration/ odour/ Light Pollution after careful site layout, design and mitigation.
Noise, Vibration, Odour and Light Pollution RAG Assessment 2025	
Noise, Vibration, Odour and Light Pollution Guideline Comments 2025	
Noise, Vibration, Odour and Light Pollution RAG Assessment 2023	
Noise, Vibration, Odour and Light Pollution Guideline Comments 2023	
Noise, Vibration, Odour and Light Pollution RAG Assessment 2021	
Noise, Vibration, Odour and Light Pollution Guideline Comments 2021	
AQMA RAG Assessment 2026	Green
Air Quality Officer Comment 2026	The site is scored green as it is low risk in regard to air quality.
AQMA RAG Assessment 2025	
Air Quality Officer Comment 2025	
AQMA RAG Assessment 2023	
Air Quality Officer Comment 2023	

AQMA RAG Assessment 2021	
Air Quality Officer Comment 2021	
Contaminated Land RAG Assessment 2026	Amber
Contaminated Land Officer Comments 2026	Site comprises agricultural land and associated buildings/ Potential for contamination, conditions required
Contaminated Land RAG Assessment 2025	
Contaminated Land Officer Comments 2025	
Contaminated Land RAG Assessment 2023	
Contaminated Land Officer Comments 2023	
Contaminated Land RAG Assessment 2021	
Contaminated Land Officer Comments 2021	
<b>Overall Suitability Score</b>	<b>Red</b>
Further constraints	-
Agricultural Land Classification Grade 1 (% overlap)	97.83
Agricultural Land Classification Grade 2 (% overlap)	2.17
Agricultural Land Classification Grade 3 (% overlap)	0
Agricultural Land Classification Grade 4 (% overlap)	0
Agricultural Land Classification Non Agricultural (% overlap)	0
Agricultural Land Classification Urban (% overlap)	0
Source Protection Zone (% overlap)	0
Highways England Zones	A14 CNB
Available	-
Is the site controlled by a developer or landowner who has expressed an intention to develop?	The site was submitted by the landowner and/or site promoter who has confirmed that the site is available for development in the timescales indicated.
Are there known legal or ownership impediments to development?	No

Is there planning permission to develop the site?	
When will the site be available for development?	0-5 Years
<b>Available RAG</b>	<b>Green</b>
Achievable	-
Is there a reasonable prospect that the site will be developed?	The land has been promoted by the landowner and or developer and is known to be available for development. The site has a low existing use value and development is likely to be economically viable.
<b>Achievable RAG</b>	<b>Green</b>
Capacity	-
Prevailing Density (weighted) (dwellings per ha)	30
Residential capacity at prevailing density	144
Estimated employment space (m2)	
Estimated start date	0-5 Years
Estimated annual build-out rate (pa)	40-75
Development completion timescales (years)	0-5 Years