

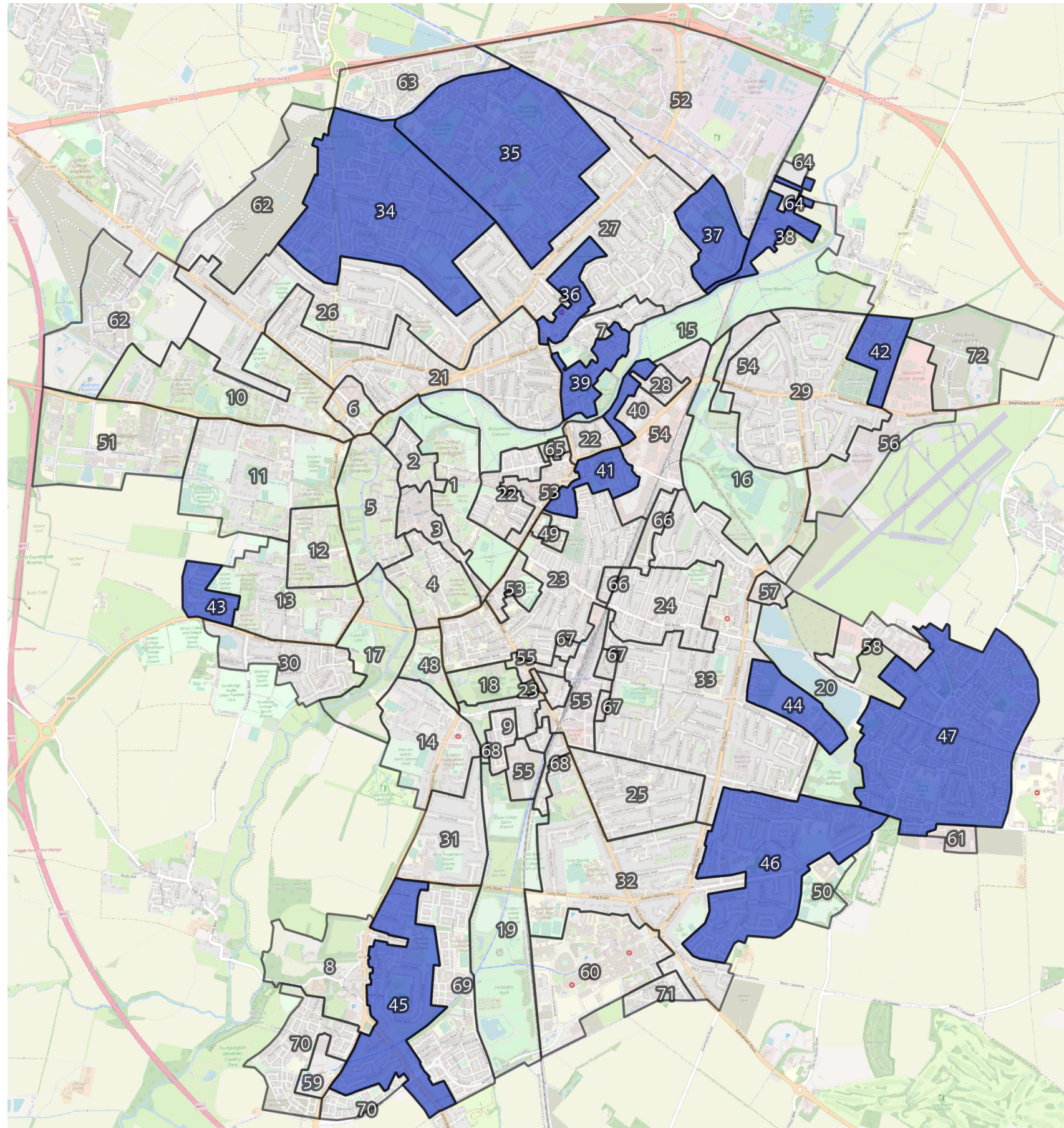
Legend

Character Typology

- Historic Core
- Historic village core
- Victorian / Edwardian terraced housing
- Bespoke houses and University colleges
- 1900-1940 suburban housing
- 1900-1940 village expansion
- Post-war village expansion
- Post-war suburban housing
- 20th century new settlement
- Historic commercial/industrial/service development
- 21st century growth
- 21st century new settlement
- Modern commercial/industrial/service development
- MOD land
- Open space
- Other education development
- Education development

Contains OpenStreetMap Contributors Data 2022





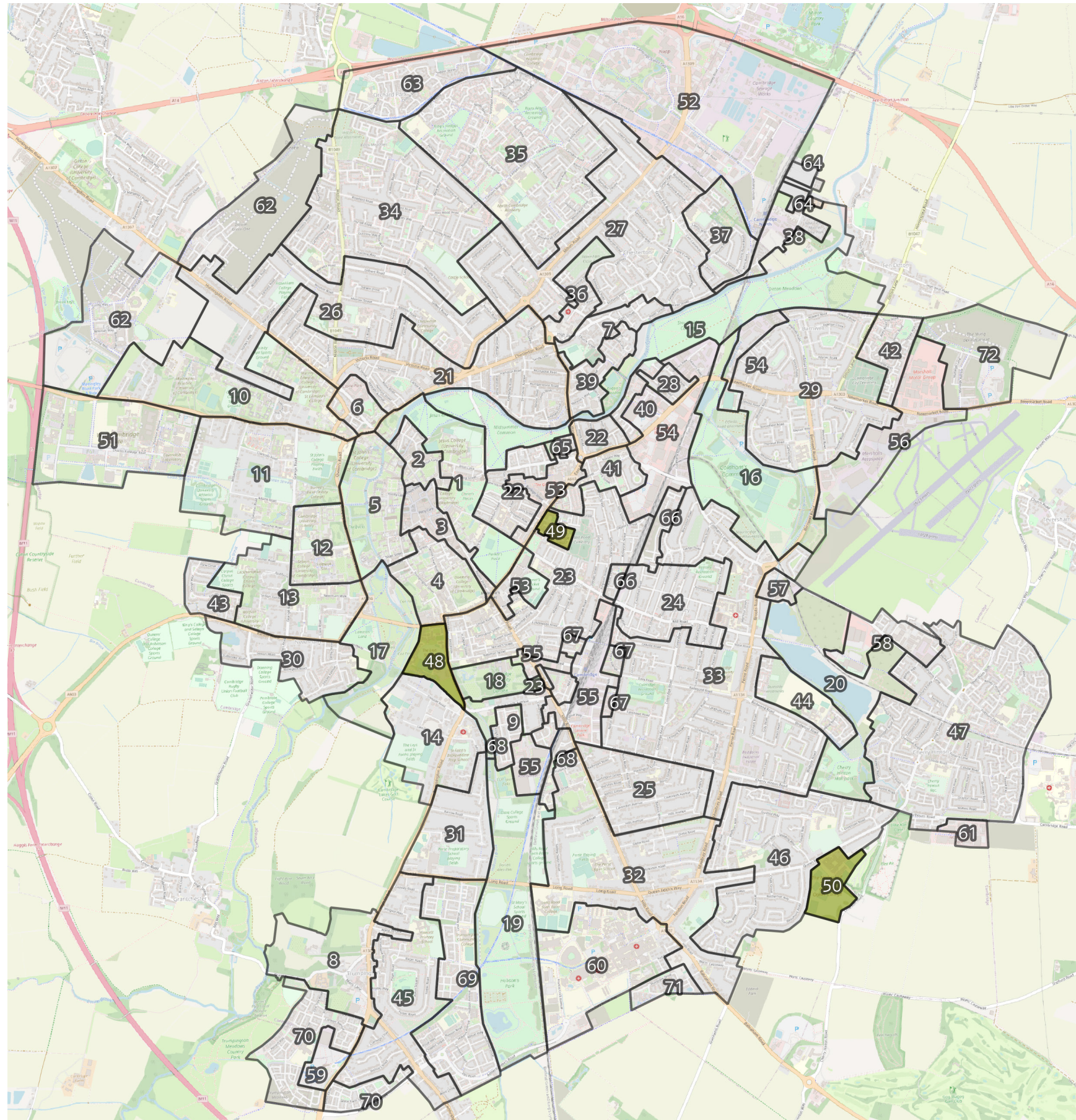
Legend

Character Typology

- Historic Core
- Historic village core
- Victorian / Edwardian terraced housing
- Bespoke houses and University colleges
- 1900-1940 suburban housing
- 1900-1940 village expansion
- Post-war village expansion
- Post-war suburban housing
- 20th century new settlement
- Historic commercial/industrial/service development
- 21st century growth
- 21st century new settlement
- Modern commercial/industrial/service development
- MOD land
- Open space
- Other education development
- Education development

Contains OpenStreetMap Contributors Data 2022





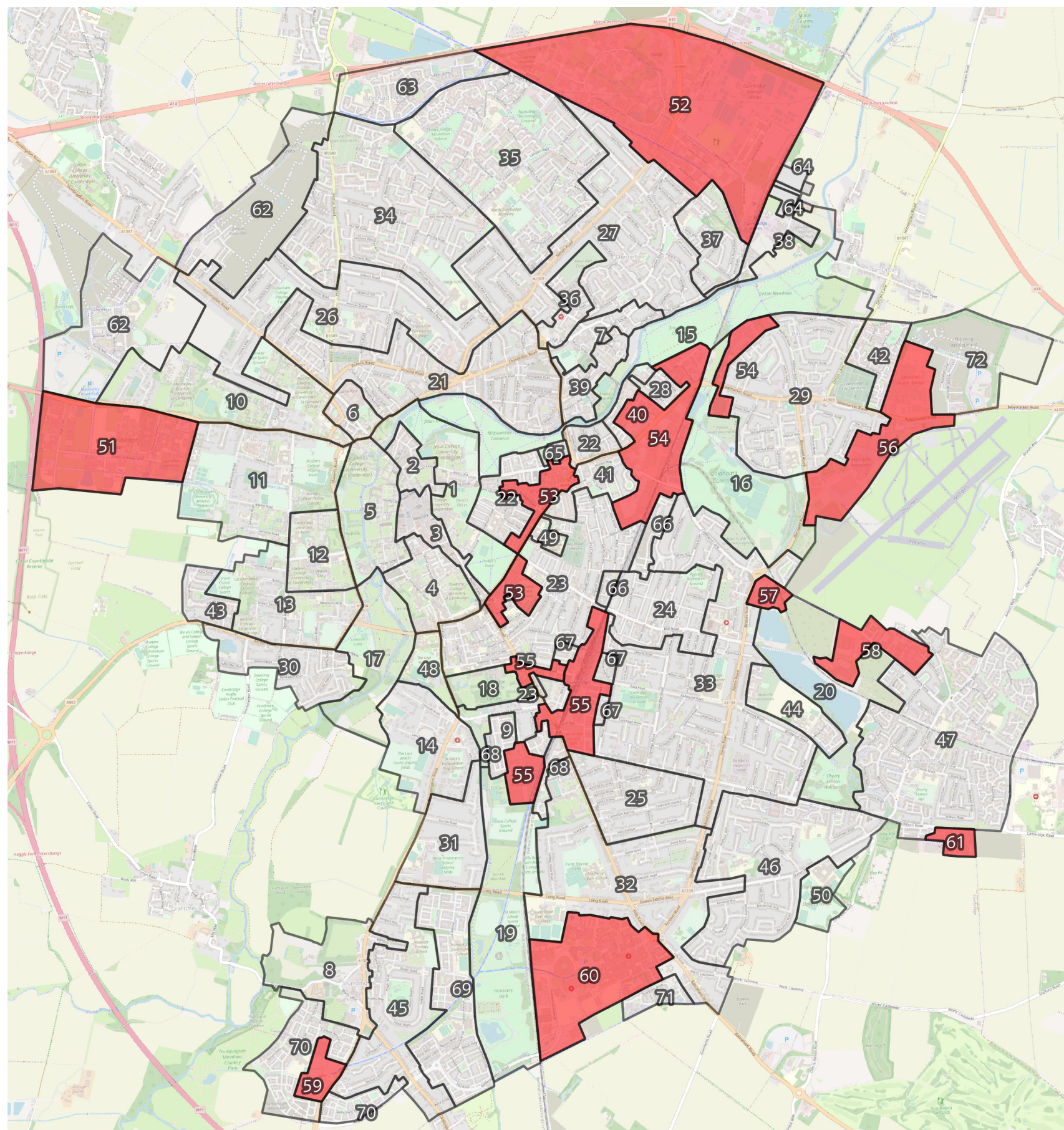
Legend

Character Typology

- Historic Core
- Historic village core
- Victorian / Edwardian terraced housing
- Bespoke houses and University colleges
- 1900-1940 suburban housing
- 1900-1940 village expansion
- Post-war village expansion
- Post-war suburban housing
- 20th century new settlement
- Historic commercial/industrial/service development
- 21st century growth
- 21st century new settlement
- Modern commercial/industrial/service development
- MOD land
- Open space
- Other education development
- Education development

Contains OpenStreetMap Contributors Data 2022





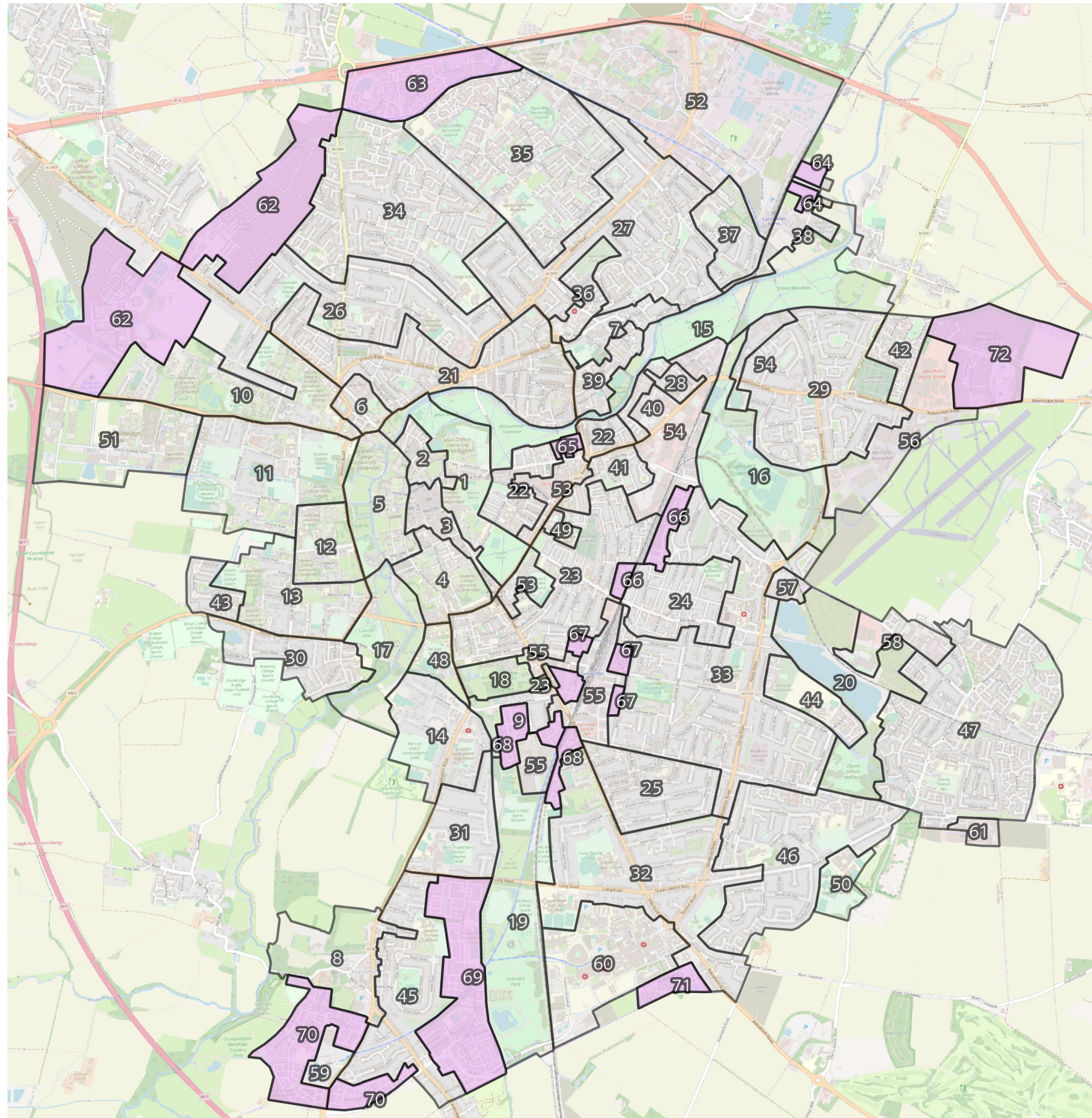
Legend

Character Typology

- Historic Core
- Historic village core
- Victorian / Edwardian terraced housing
- Bespoke houses and University colleges
- 1900-1940 suburban housing
- 1900-1940 village expansion
- Post-war village expansion
- Post-war suburban housing
- 20th century new settlement
- Historic commercial/industrial/service development
- 21st century growth
- 21st century new settlement
- Modern commercial/industrial/service development
- MOD land
- Open space
- Other education development
- Education development

Contains OpenStreetMap Contributors Data 2022





Legend

Character Typology

- Historic Core
- Historic village core
- Victorian / Edwardian terraced housing
- Bespoke houses and University colleges
- 1900-1940 suburban housing
- 1900-1940 village expansion
- Post-war village expansion
- Post-war suburban housing
- 20th century new settlement
- Historic commercial/industrial/service development
- 21st century growth
- 21st century new settlement
- Modern commercial/industrial/service development
- MOD land
- Open space
- Other education development
- Education development

Contains OpenStreetMap Contributors Data 2022

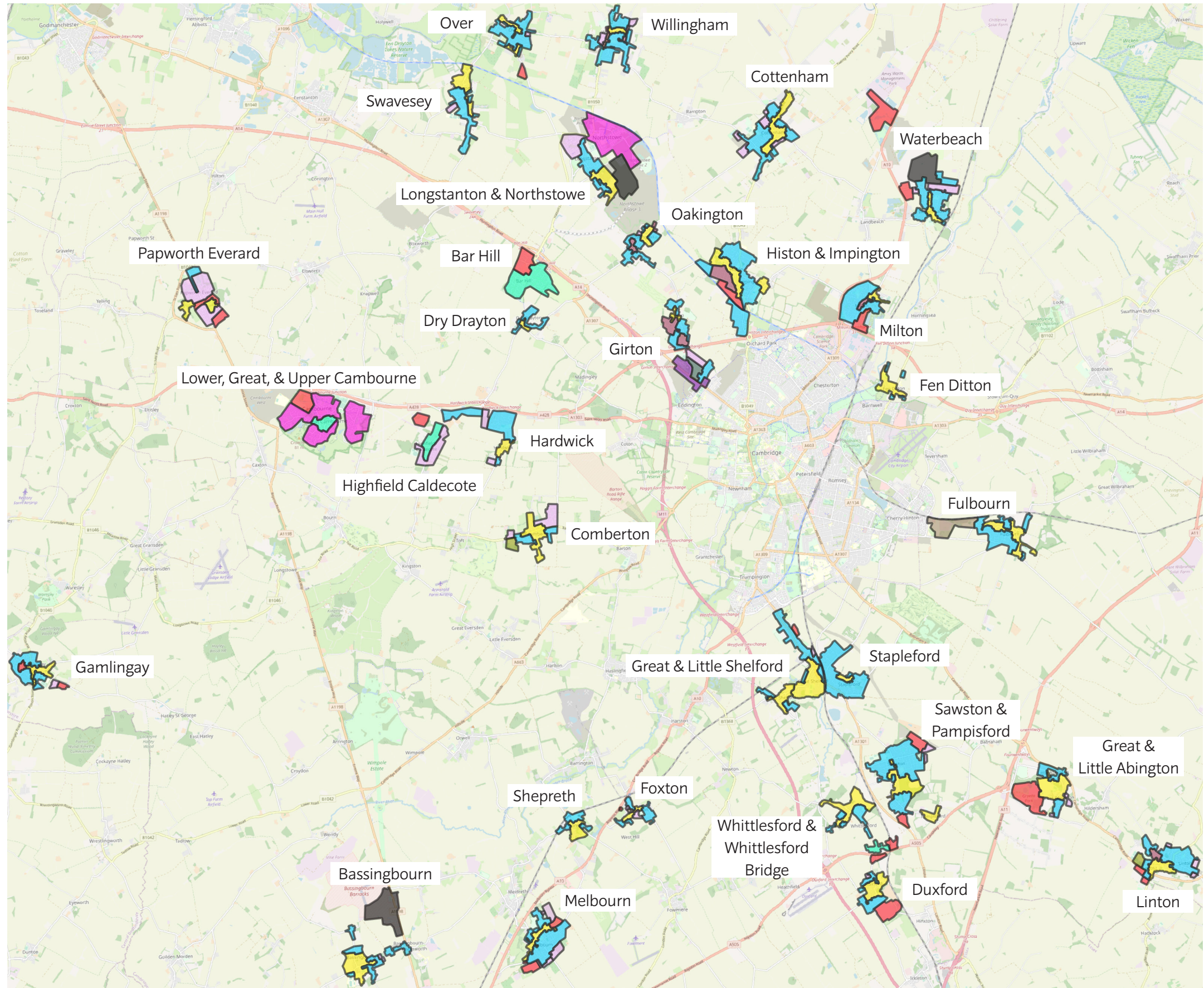


February 2023

Townscape Character Assessments.indd

GREATER CAMBRIDGE SKYLINE AND TALL BUILDINGS STRATEGY STRAND 1 - TOWNSCAPE CHARACTERISATION STUDY GREATER CAMBRIDGE SHARED PLANNING

FIGURE 15
21ST CENTURY GROWTH
TOWNSCAPE CHARACTER AREAS



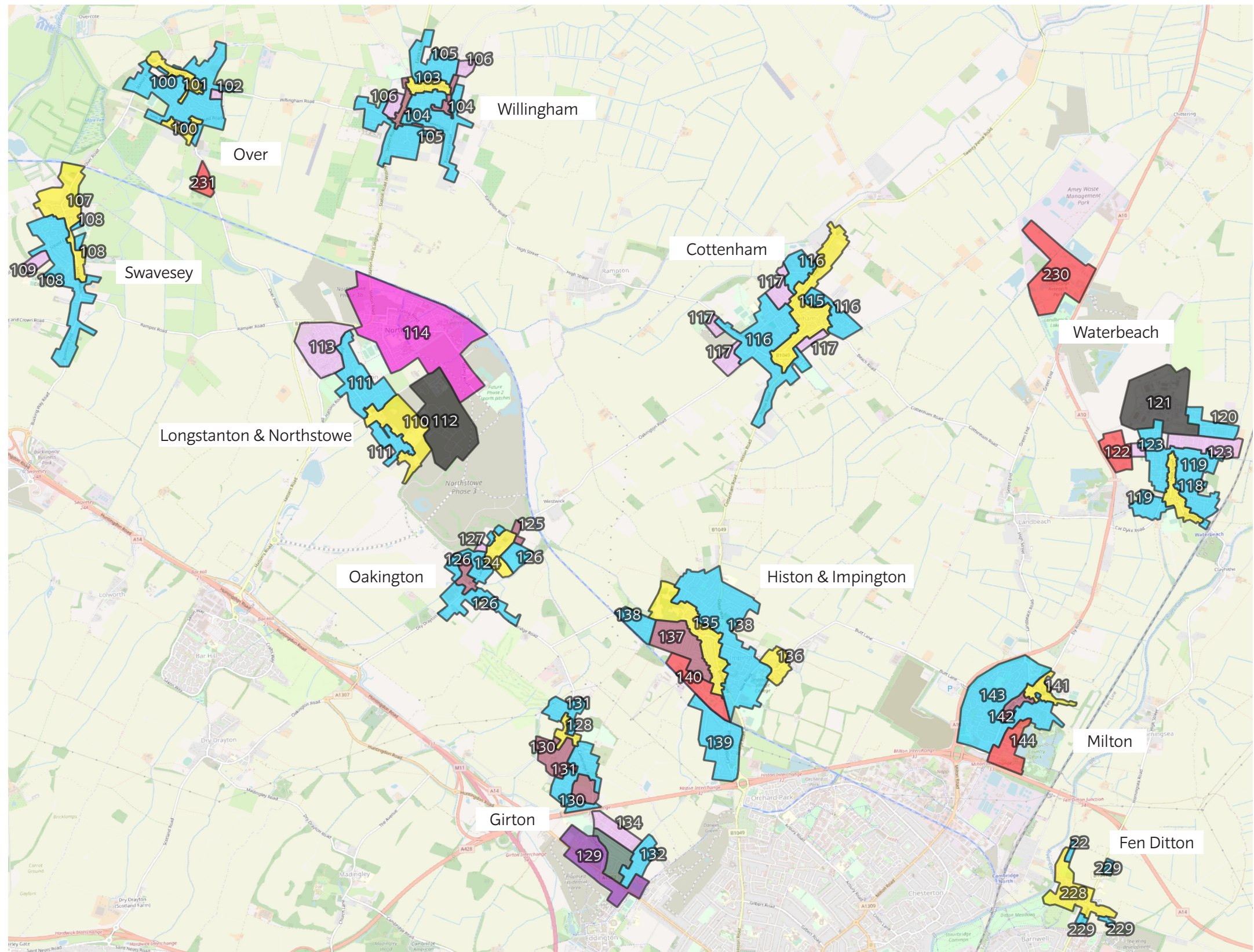
Legend

Character Typology

- Historic Core
- Historic village core
- Victorian / Edwardian terraced housing
- Bespoke houses and University colleges
- 1900-1940 suburban housing
- 1900-1940 village expansion
- Post-war village expansion
- Post-war suburban housing
- 20th century new settlement
- Historic commercial/industrial/service development
- 21st century growth
- 21st century new settlement
- Modern commercial/industrial/service development
- MOD land
- Open space
- Other education development
- Education development

Contains OpenStreetMap Contributors Data 2022





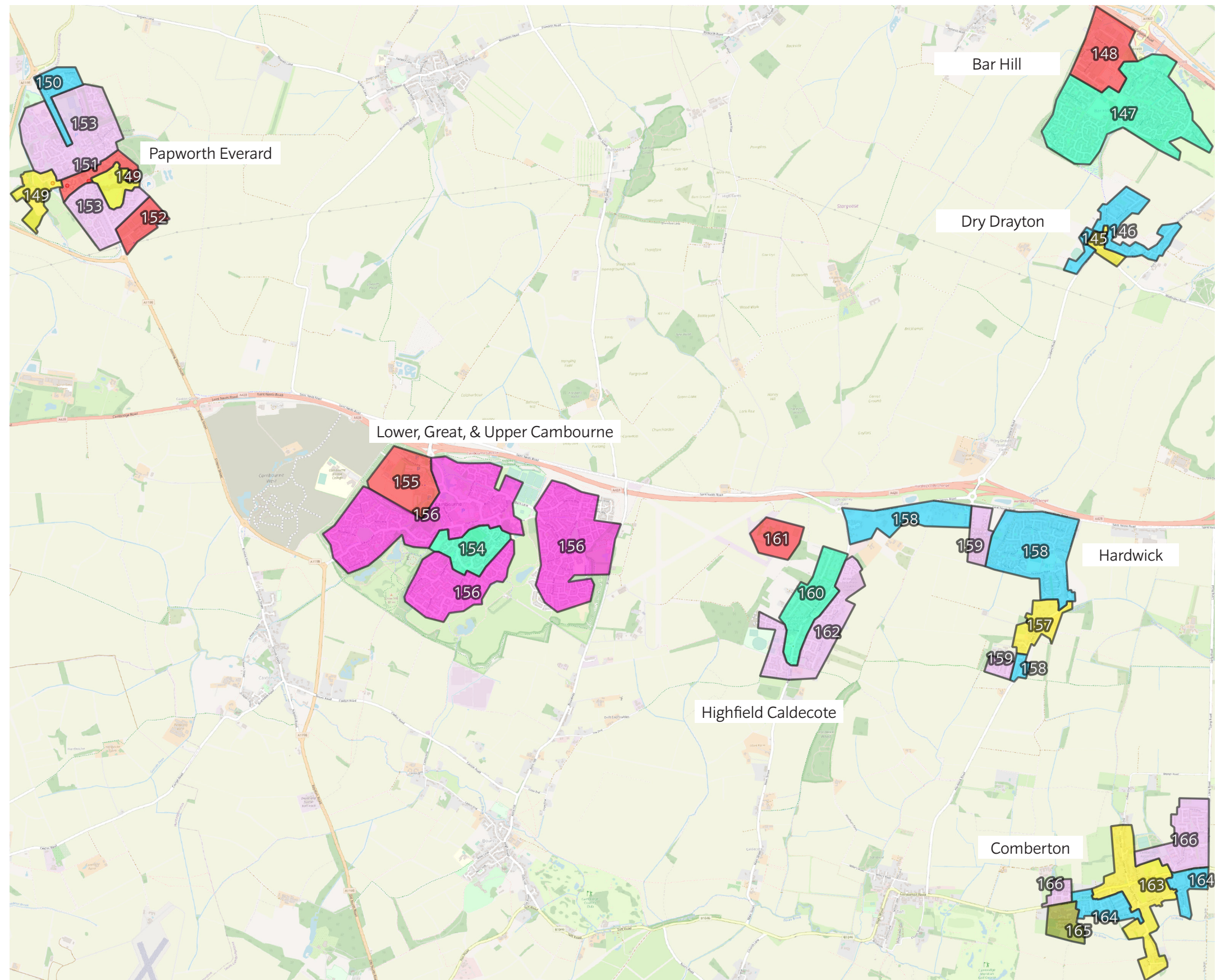
Legend

Character Typology

- Historic Core
- Historic village core
- Victorian / Edwardian terraced housing
- Bespoke houses and University colleges
- 1900-1940 suburban housing
- 1900-1940 village expansion
- Post-war village expansion
- Post-war suburban housing
- 20th century new settlement
- Historic commercial/industrial/service development
- 21st century growth
- 21st century new settlement
- Modern commercial/industrial/service development
- MOD land
- Open space
- Other education development
- Education development

Contains OpenStreetMap Contributors Data 2022





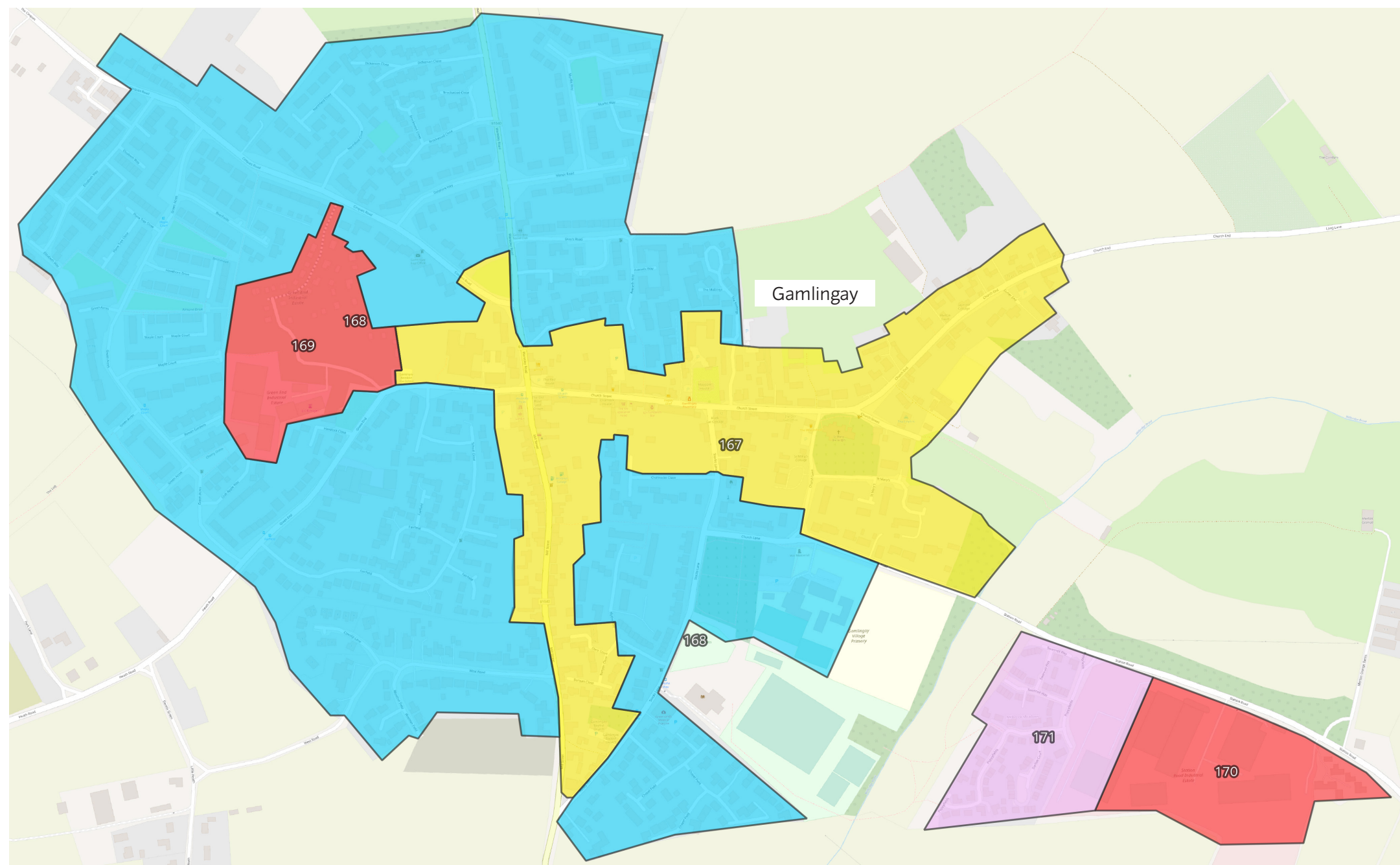
Legend

Character Typology

- Historic Core
- Historic village core
- Victorian / Edwardian terraced housing
- Bespoke houses and University colleges
- 1900-1940 suburban housing
- 1900-1940 village expansion
- Post-war village expansion
- Post-war suburban housing
- 20th century new settlement
- Historic commercial/industrial/service development
- 21st century growth
- 21st century new settlement
- Modern commercial/industrial/service development
- MOD land
- Open space
- Other education development
- Education development

Contains OpenStreetMap Contributors Data 2022





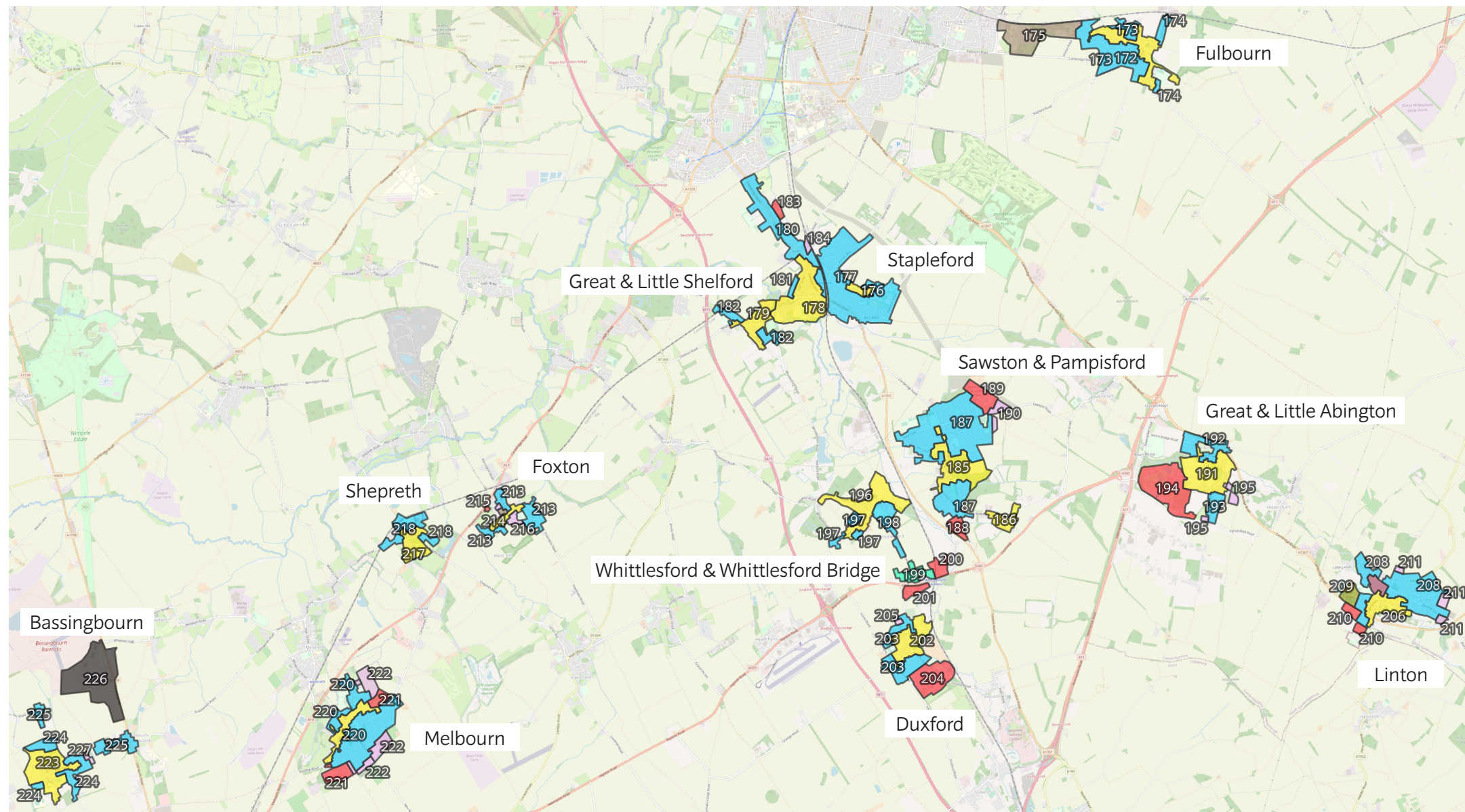
Legend

Character Typology

- Historic Core
- Historic village core
- Victorian / Edwardian terraced housing
- Bespoke houses and University colleges
- 1900-1940 suburban housing
- 1900-1940 village expansion
- Post-war village expansion
- Post-war suburban housing
- 20th century new settlement
- Historic commercial/industrial/service development
- 21st century growth
- 21st century new settlement
- Modern commercial/industrial/service development
- MOD land
- Open space
- Other education development
- Education development

Contains OpenStreetMap Contributors Data 2022





Legend

Character Typology

- Historic Core
- Historic village core
- Victorian / Edwardian terraced housing
- Bespoke houses and University colleges
- 1900-1940 suburban housing
- 1900-1940 village expansion
- Post-war village expansion
- Post-war suburban housing
- 20th century new settlement
- Historic commercial/industrial/service development
- 21st century growth
- 21st century new settlement
- Modern commercial/industrial/service development
- MOD land
- Open space
- Other education development
- Education development

Contains OpenStreetMap Contributors Data 2022

