

Legend

Study Area

Cambridge City Boundary

South Cambridgeshire Boundary

Flood Defences

Embankment

Wall

Flood Gate

Demountable Defence

Bridge Abutment

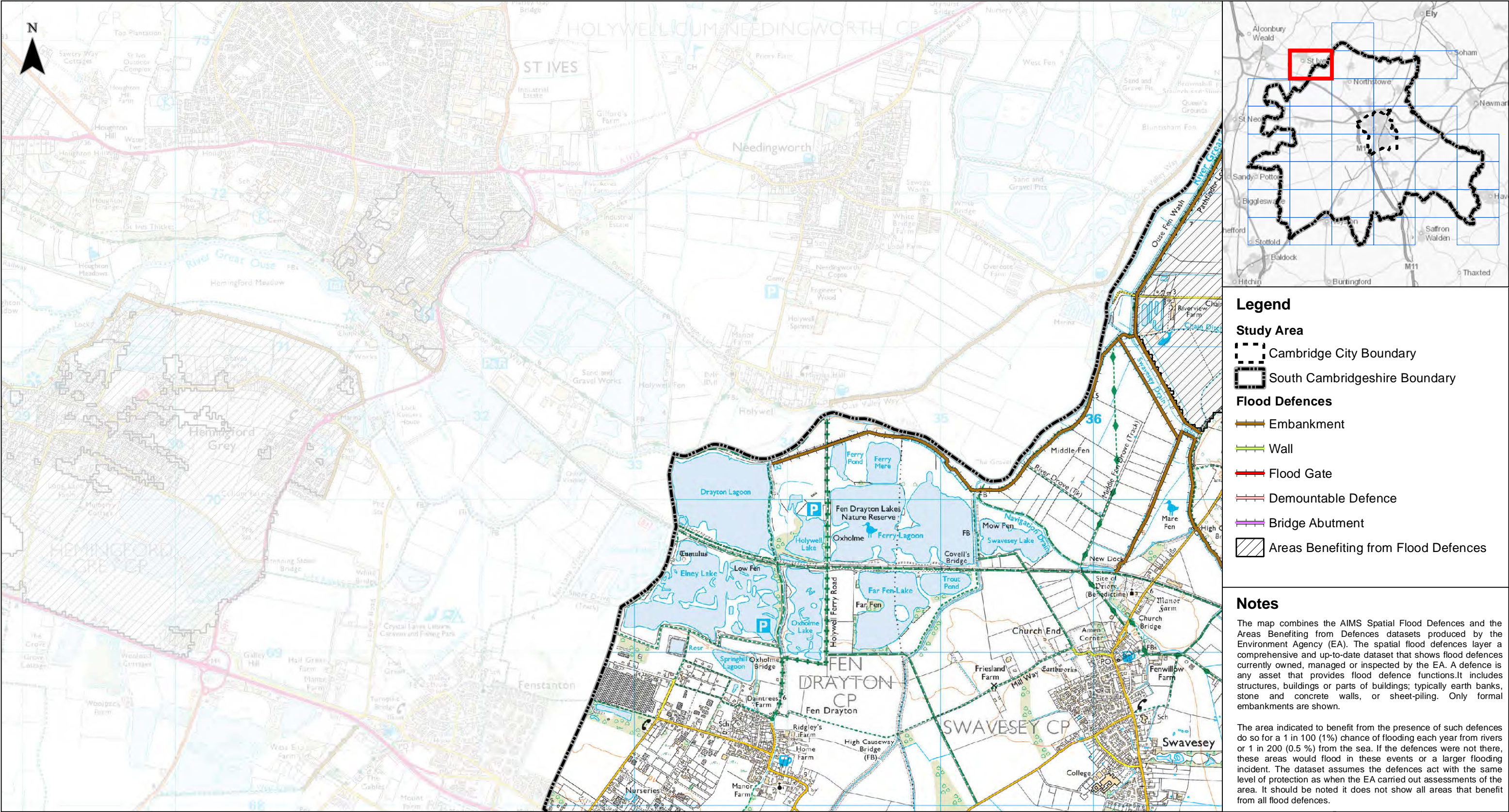
Areas Benefiting from Flood Defences

Notes

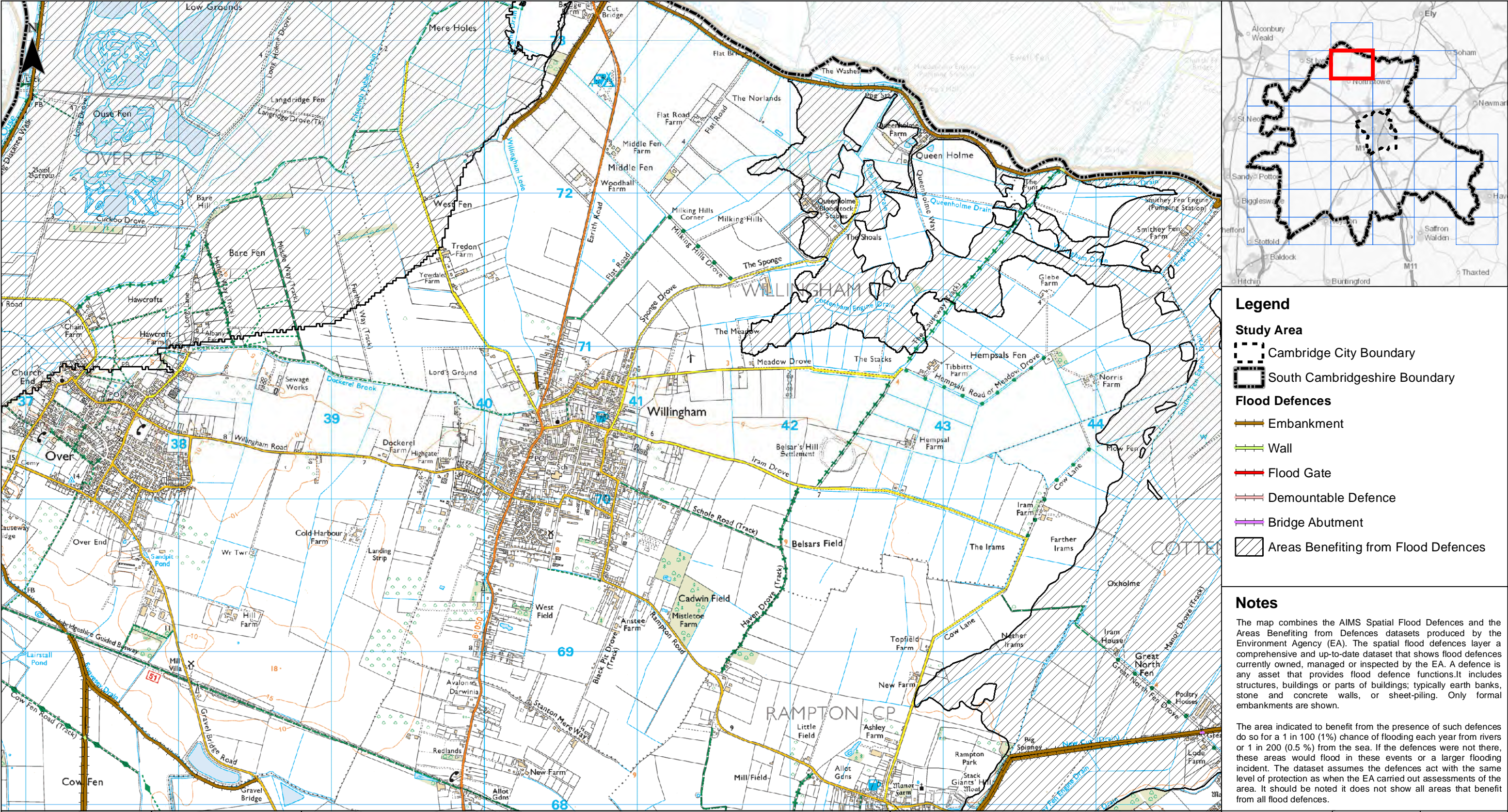
The map combines the AIMS Spatial Flood Defences and the Areas Benefiting from Defences datasets produced by the Environment Agency (EA). The spatial flood defences layer a comprehensive and up-to-date dataset that shows flood defences currently owned, managed or inspected by the EA. A defence is any asset that provides flood defence functions. It includes structures, buildings or parts of buildings; typically earth banks, stone and concrete walls, or sheet-piling. Only formal embankments are shown.

The area indicated to benefit from the presence of such defences do so for a 1 in 100 (1%) chance of flooding each year from rivers or 1 in 200 (0.5 %) from the sea. If the defences were not there, these areas would flood in these events or a larger flooding incident. The dataset assumes the defences act with the same level of protection as when the EA carried out assessments of the area. It should be noted it does not show all areas that benefit from all flood defences.

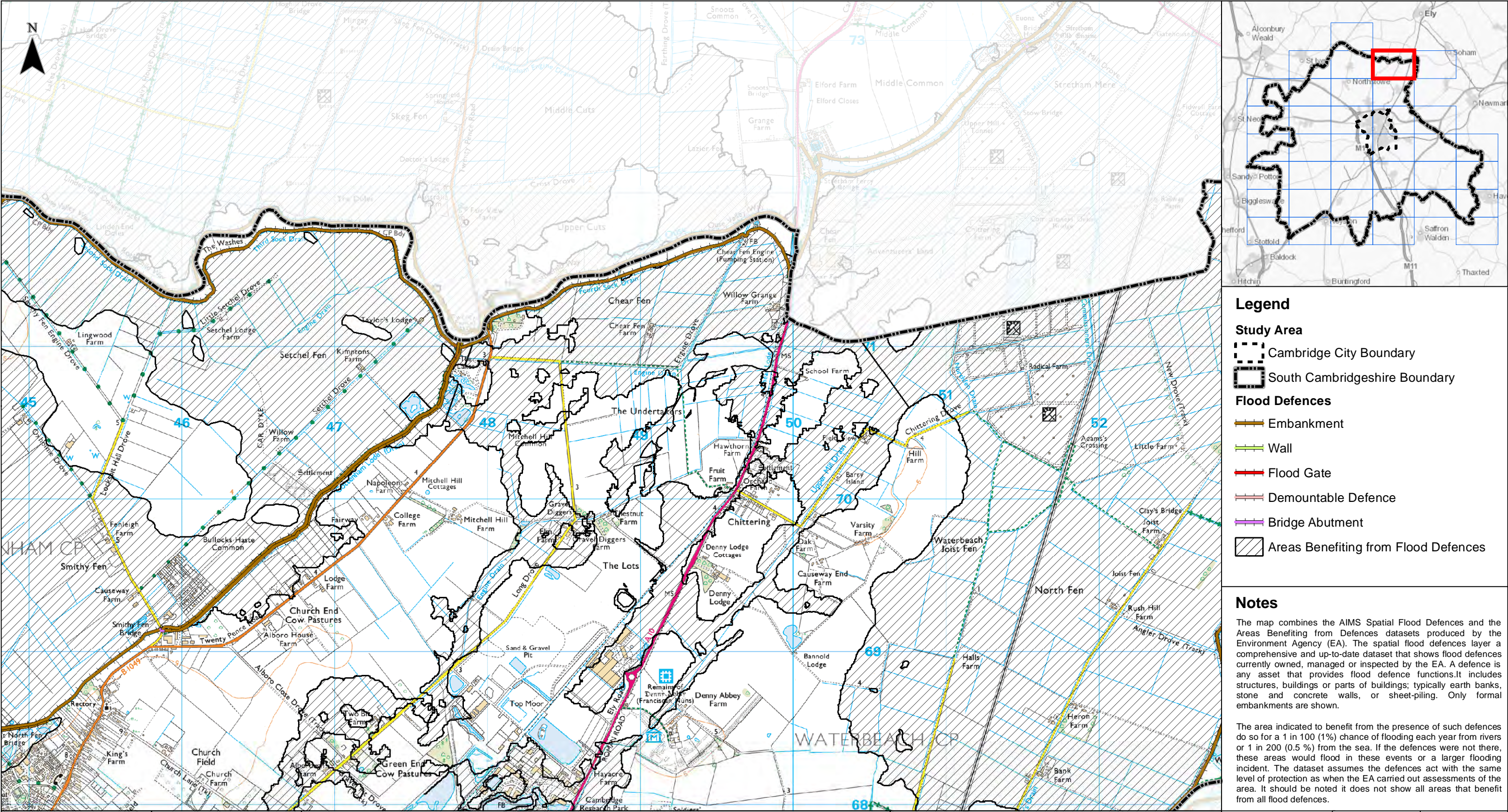












**Legend**

**Study Area**

- Cambridge City Boundary
- South Cambridgeshire Boundary

**Flood Defences**

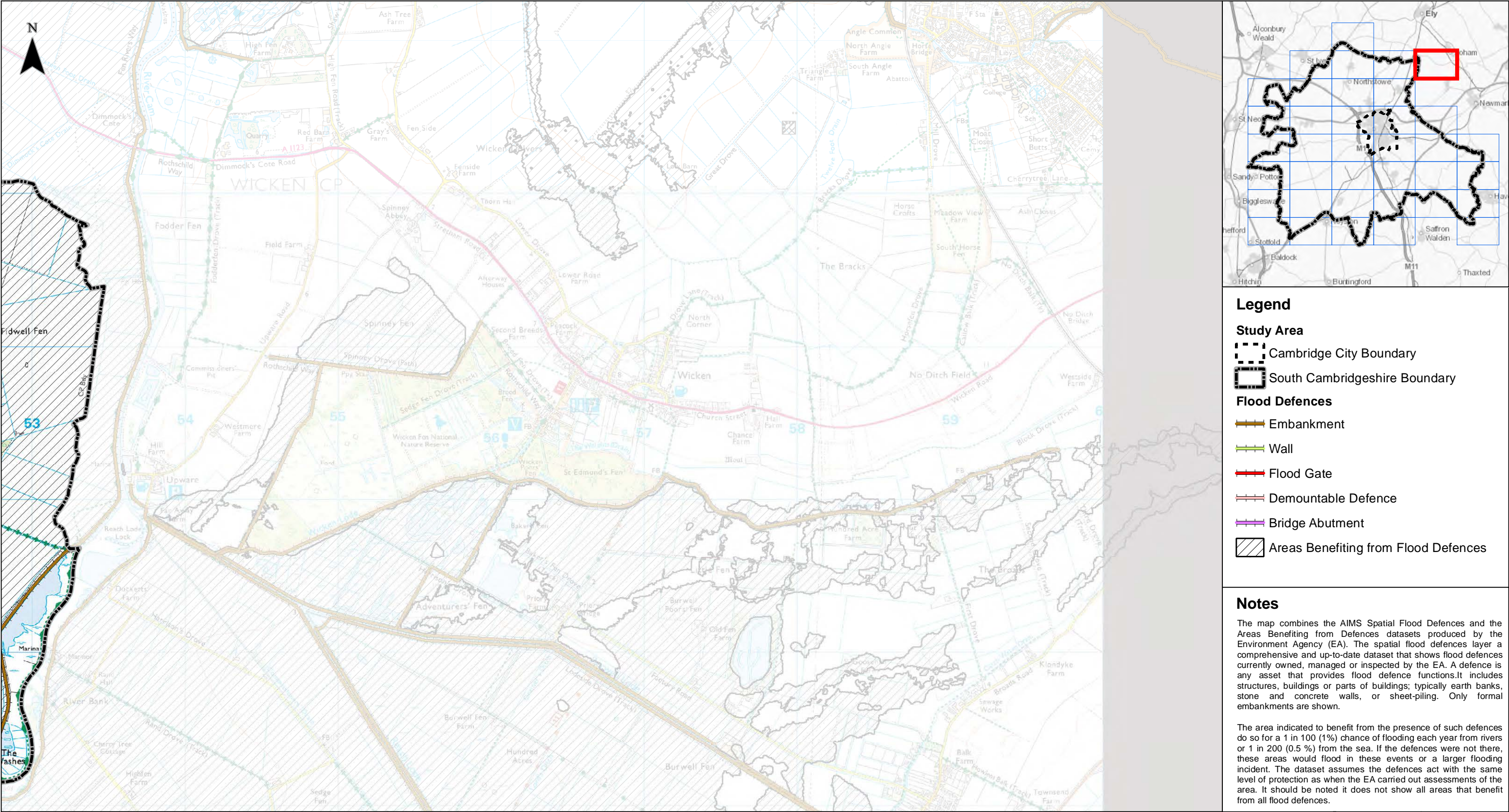
- Embankment
- Wall
- Flood Gate
- Demountable Defence
- Bridge Abutment
- Areas Benefiting from Flood Defences

**Notes**

The map combines the AIMS Spatial Flood Defences and the Areas Benefiting from Defences datasets produced by the Environment Agency (EA). The spatial flood defences layer a comprehensive and up-to-date dataset that shows flood defences currently owned, managed or inspected by the EA. A defence is any asset that provides flood defence functions. It includes structures, buildings or parts of buildings; typically earth banks, stone and concrete walls, or sheet-piling. Only formal embankments are shown.

The area indicated to benefit from the presence of such defences do so for a 1 in 100 (1%) chance of flooding each year from rivers or 1 in 200 (0.5 %) from the sea. If the defences were not there, these areas would flood in these events or a larger flooding incident. The dataset assumes the defences act with the same level of protection as when the EA carried out assessments of the area. It should be noted it does not show all areas that benefit from all flood defences.





**Legend**

**Study Area**

- Cambridge City Boundary
- South Cambridgeshire Boundary

**Flood Defences**

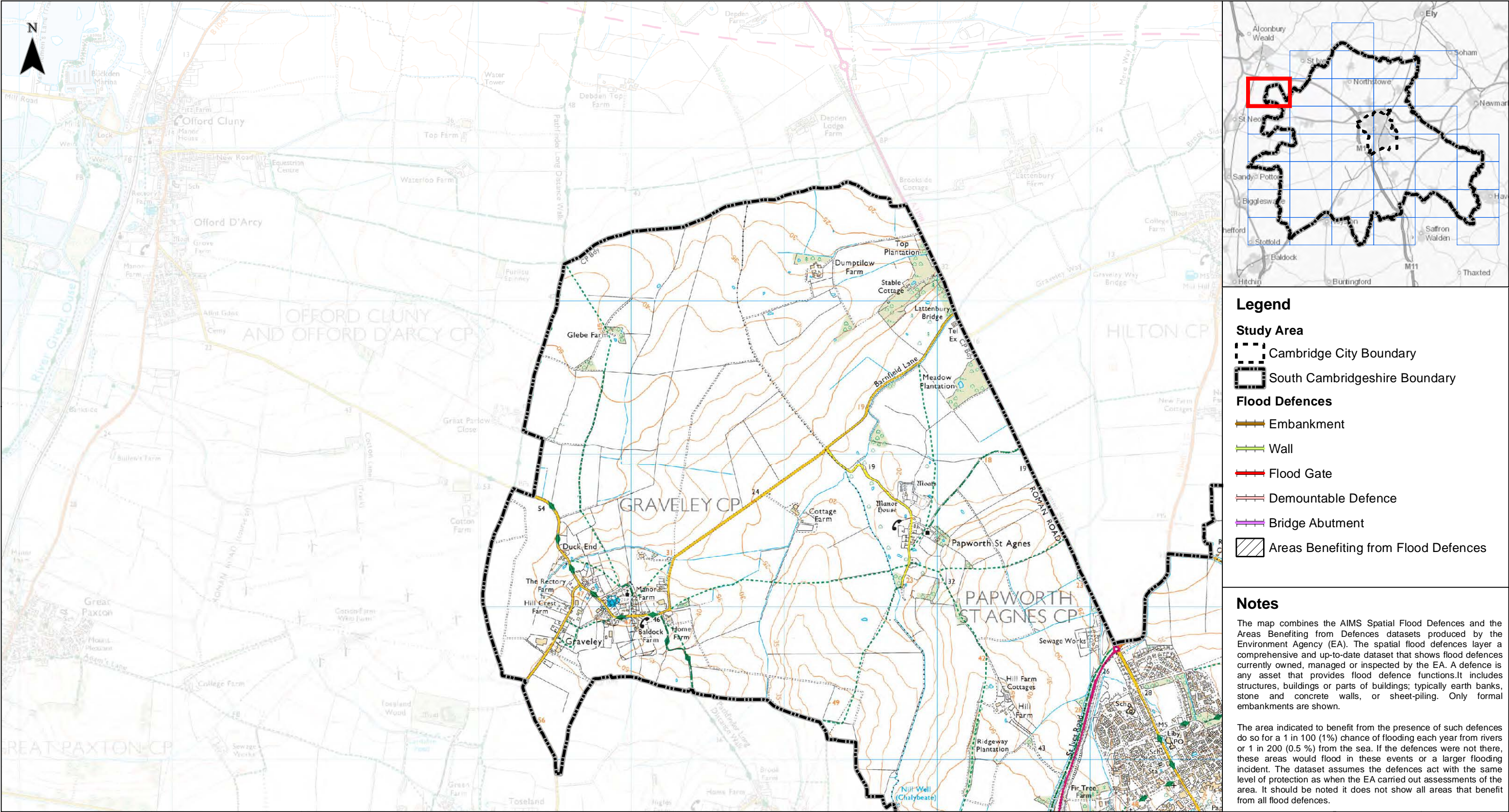
- Embankment
- Wall
- Flood Gate
- Demountable Defence
- Bridge Abutment
- Areas Benefiting from Flood Defences

**Notes**

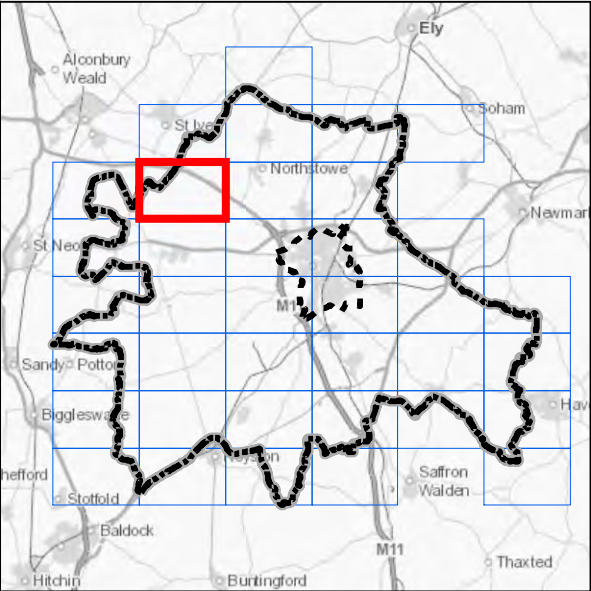
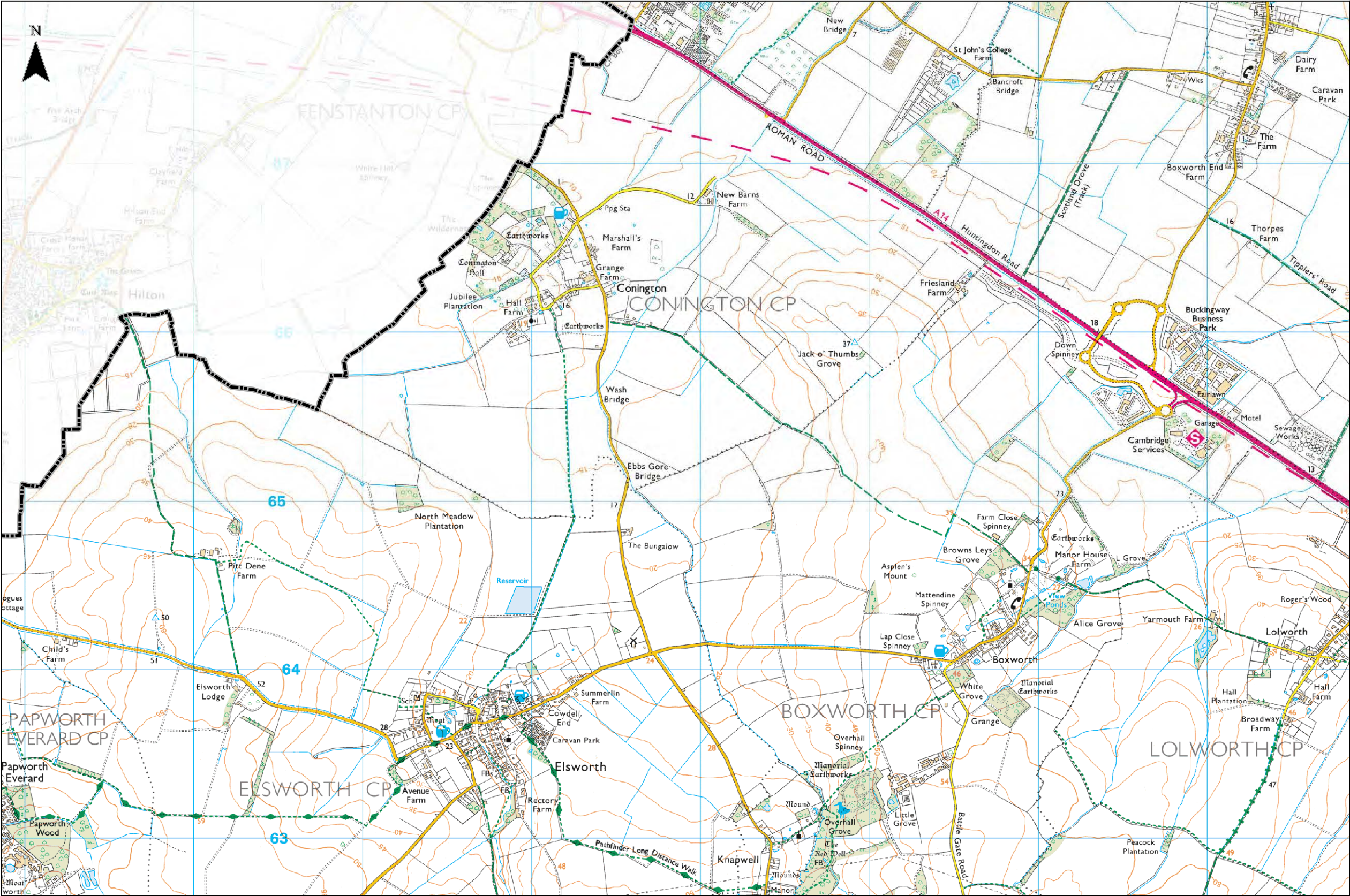
The map combines the AIMS Spatial Flood Defences and the Areas Benefiting from Defences datasets produced by the Environment Agency (EA). The spatial flood defences layer a comprehensive and up-to-date dataset that shows flood defences currently owned, managed or inspected by the EA. A defence is any asset that provides flood defence functions. It includes structures, buildings or parts of buildings; typically earth banks, stone and concrete walls, or sheet-piling. Only formal embankments are shown.

The area indicated to benefit from the presence of such defences do so for a 1 in 100 (1%) chance of flooding each year from rivers or 1 in 200 (0.5 %) from the sea. If the defences were not there, these areas would flood in these events or a larger flooding incident. The dataset assumes the defences act with the same level of protection as when the EA carried out assessments of the area. It should be noted it does not show all areas that benefit from all flood defences.









- Legend
- Study Area

Cambridge City Boundary

South Cambridgeshire Boundary
- Flood Defences

Embankment

Wall

Flood Gate

Demountable Defence

Bridge Abutment

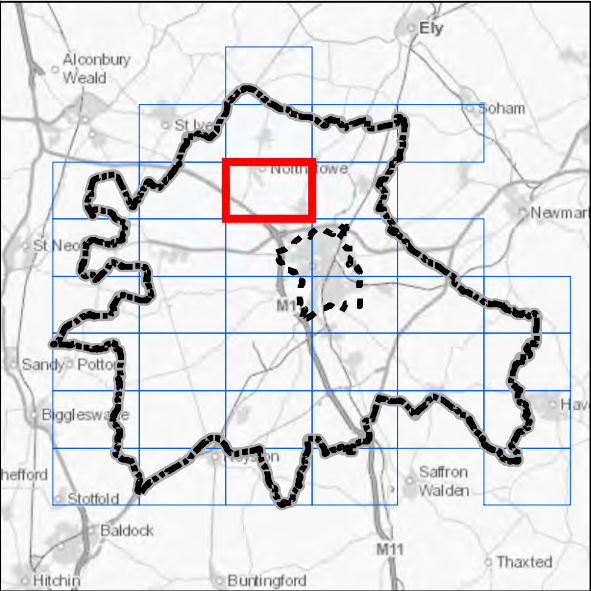
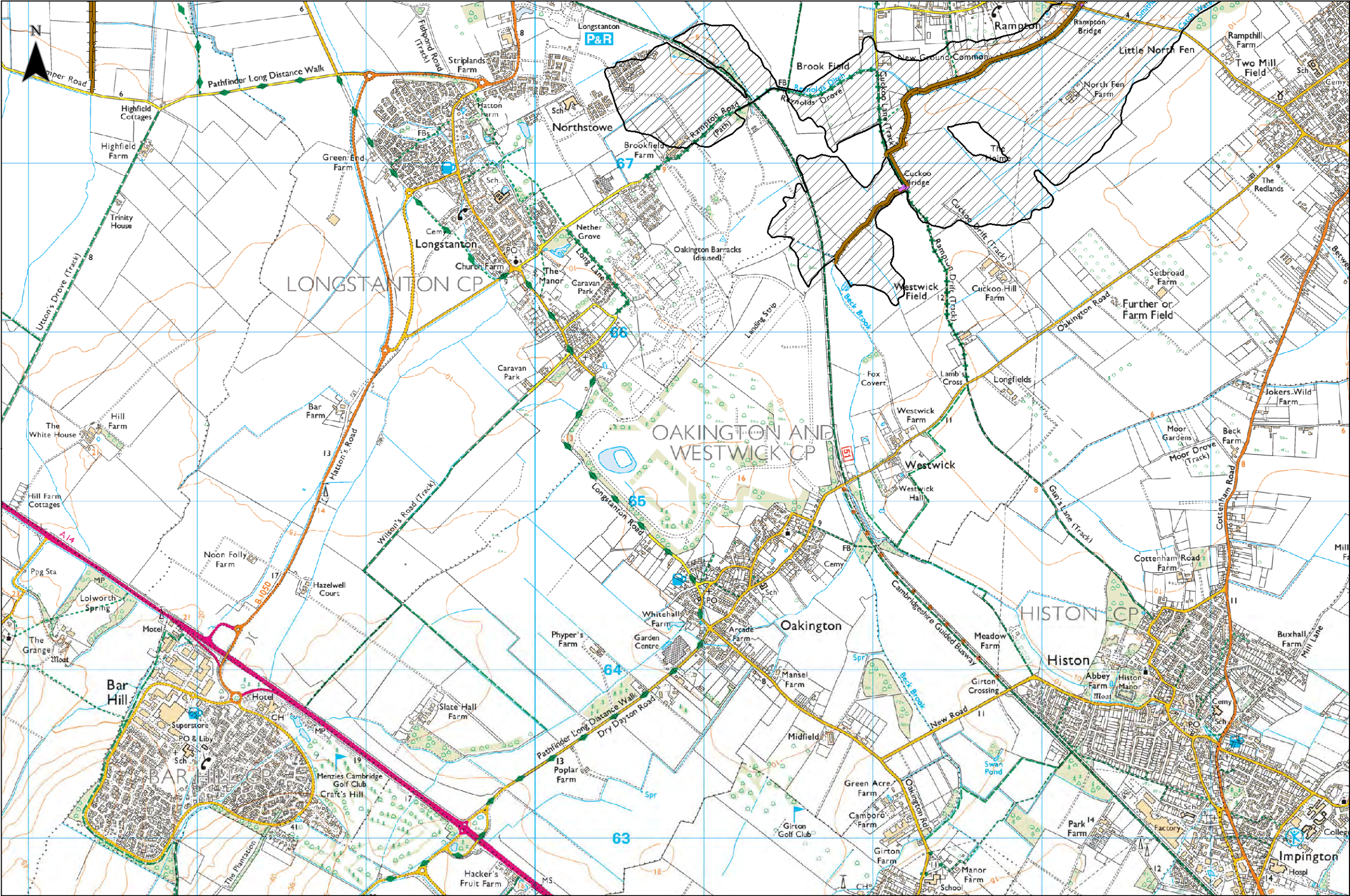
Areas Benefiting from Flood Defences

Notes

The map combines the AIMS Spatial Flood Defences and the Areas Benefiting from Defences datasets produced by the Environment Agency (EA). The spatial flood defences layer a comprehensive and up-to-date dataset that shows flood defences currently owned, managed or inspected by the EA. A defence is any asset that provides flood defence functions. It includes structures, buildings or parts of buildings; typically earth banks, stone and concrete walls, or sheet-piling. Only formal embankments are shown.

The area indicated to benefit from the presence of such defences do so for a 1 in 100 (1%) chance of flooding each year from rivers or 1 in 200 (0.5 %) from the sea. If the defences were not there, these areas would flood in these events or a larger flooding incident. The dataset assumes the defences act with the same level of protection as when the EA carried out assessments of the area. It should be noted it does not show all areas that benefit from all flood defences.





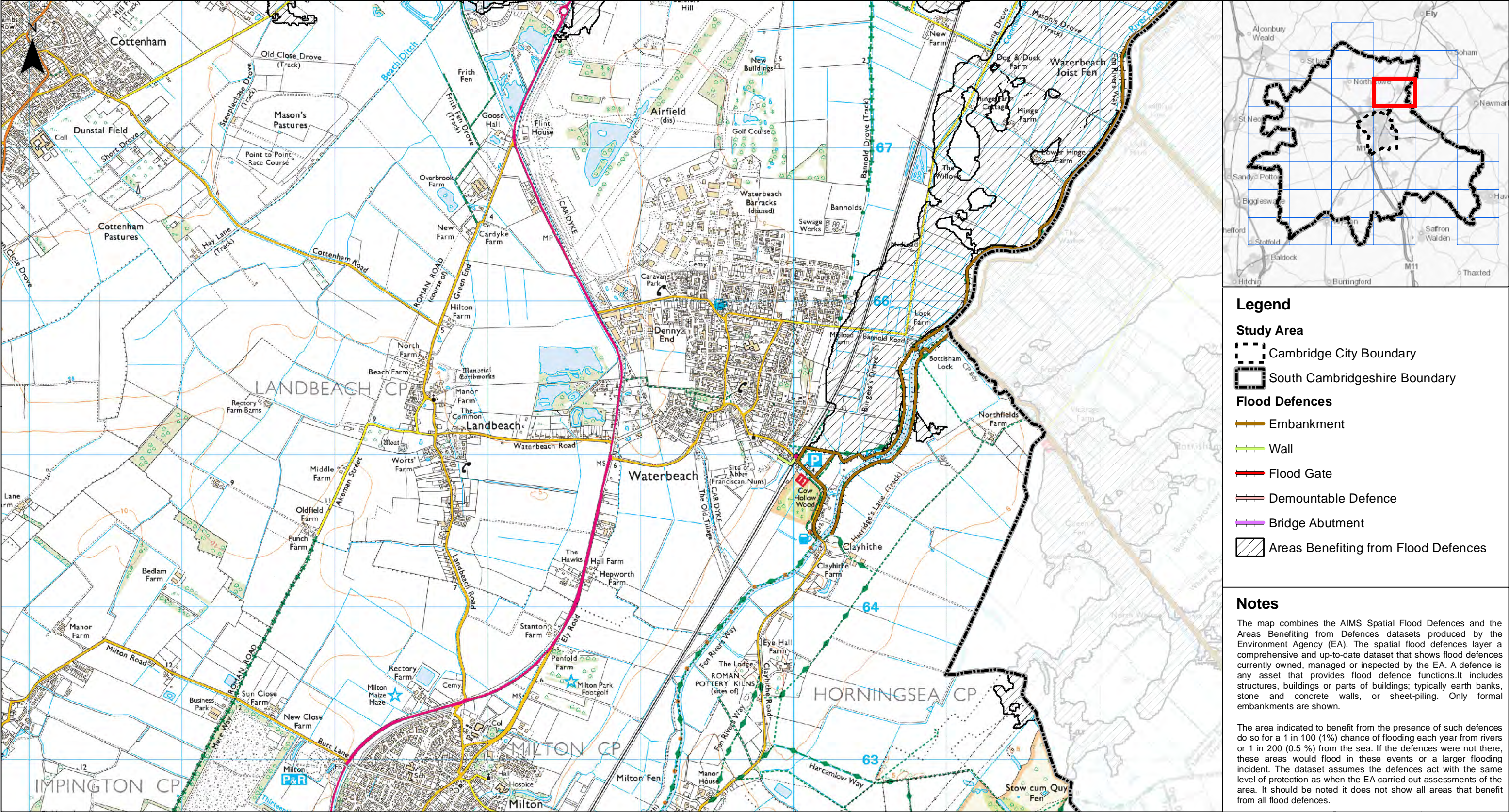
- Legend**
- Study Area**
- Cambridge City Boundary
  - South Cambridgeshire Boundary
- Flood Defences**
- Embankment
  - Wall
  - Flood Gate
  - Demountable Defence
  - Bridge Abutment
  - Areas Benefiting from Flood Defences

**Notes**

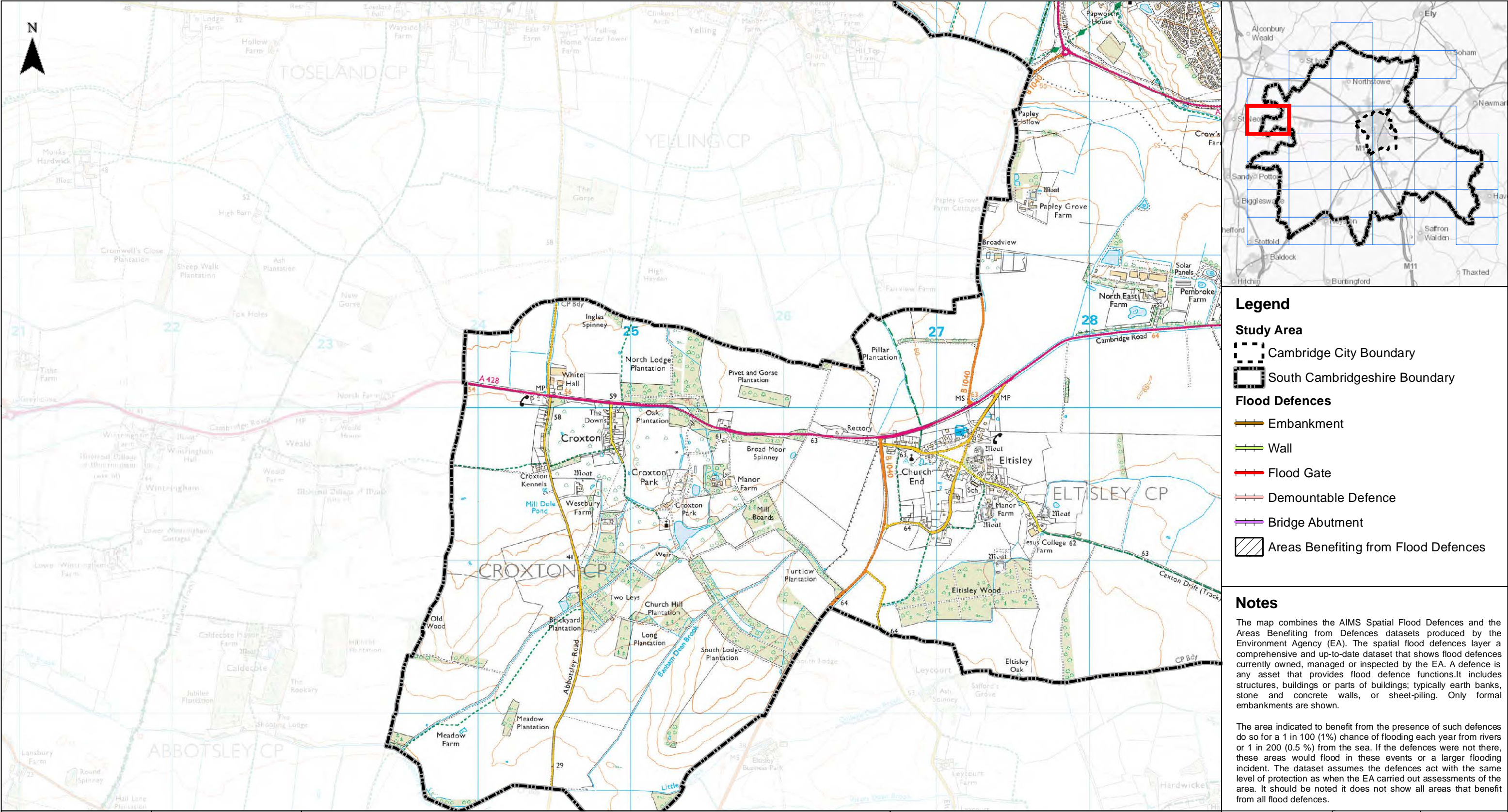
The map combines the AIMS Spatial Flood Defences and the Areas Benefiting from Defences datasets produced by the Environment Agency (EA). The spatial flood defences layer a comprehensive and up-to-date dataset that shows flood defences currently owned, managed or inspected by the EA. A defence is any asset that provides flood defence functions. It includes structures, buildings or parts of buildings; typically earth banks, stone and concrete walls, or sheet-piling. Only formal embankments are shown.

The area indicated to benefit from the presence of such defences do so for a 1 in 100 (1%) chance of flooding each year from rivers or 1 in 200 (0.5 %) from the sea. If the defences were not there, these areas would flood in these events or a larger flooding incident. The dataset assumes the defences act with the same level of protection as when the EA carried out assessments of the area. It should be noted it does not show all areas that benefit from all flood defences.

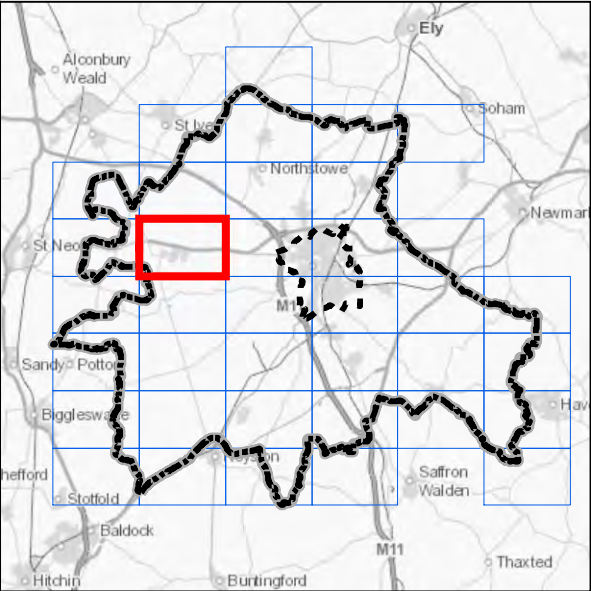
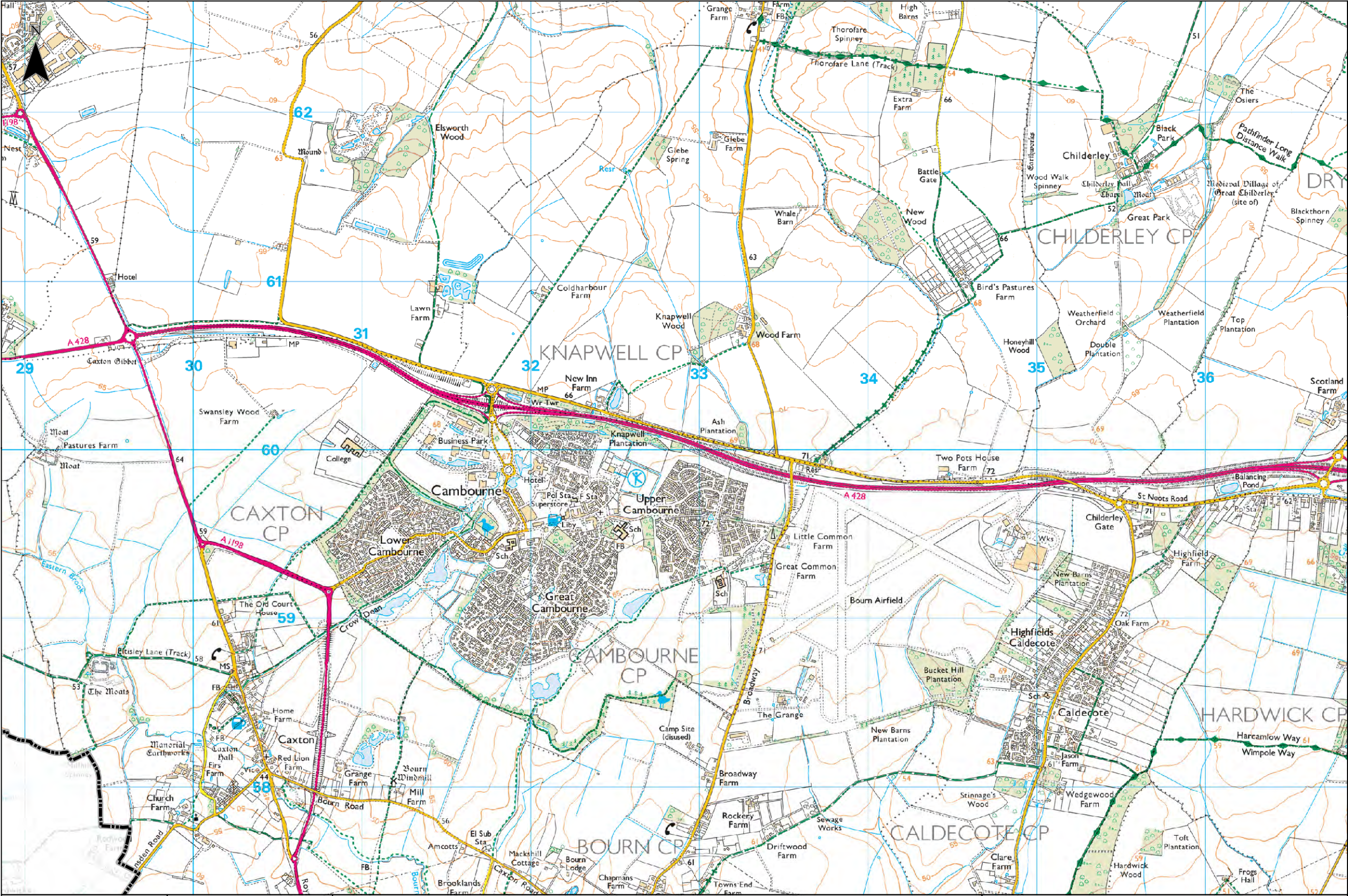












- Legend
- Study Area

Cambridge City Boundary

South Cambridgeshire Boundary
- Flood Defences

Embankment

Wall

Flood Gate

Demountable Defence

Bridge Abutment

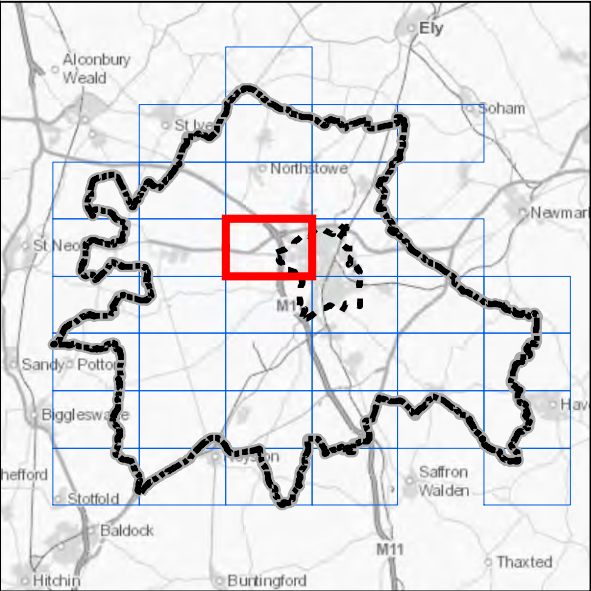
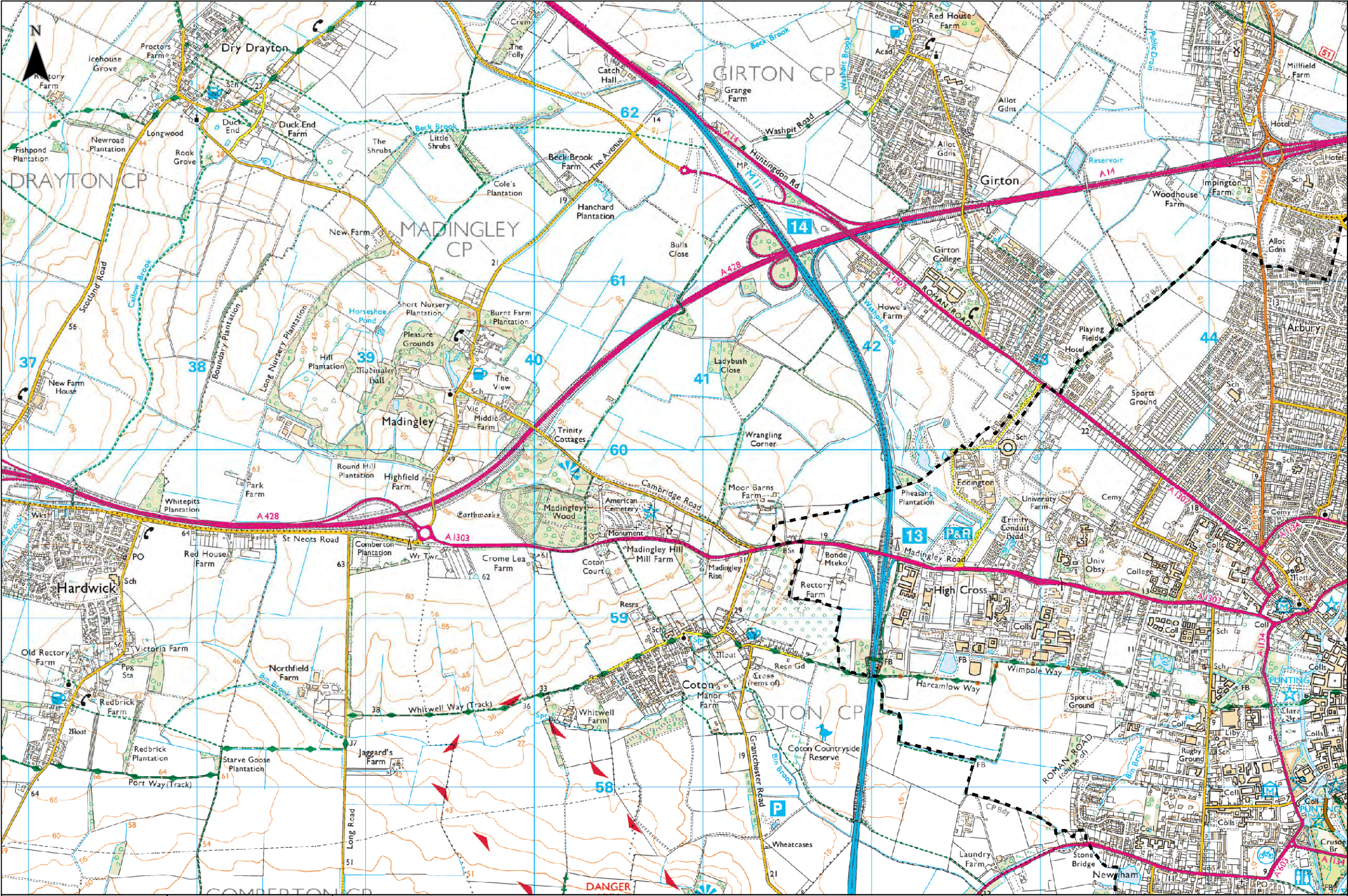
Areas Benefiting from Flood Defences

Notes

The map combines the AIMS Spatial Flood Defences and the Areas Benefiting from Defences datasets produced by the Environment Agency (EA). The spatial flood defences layer a comprehensive and up-to-date dataset that shows flood defences currently owned, managed or inspected by the EA. A defence is any asset that provides flood defence functions. It includes structures, buildings or parts of buildings; typically earth banks, stone and concrete walls, or sheet-piling. Only formal embankments are shown.

The area indicated to benefit from the presence of such defences do so for a 1 in 100 (1%) chance of flooding each year from rivers or 1 in 200 (0.5 %) from the sea. If the defences were not there, these areas would flood in these events or a larger flooding incident. The dataset assumes the defences act with the same level of protection as when the EA carried out assessments of the area. It should be noted it does not show all areas that benefit from all flood defences.





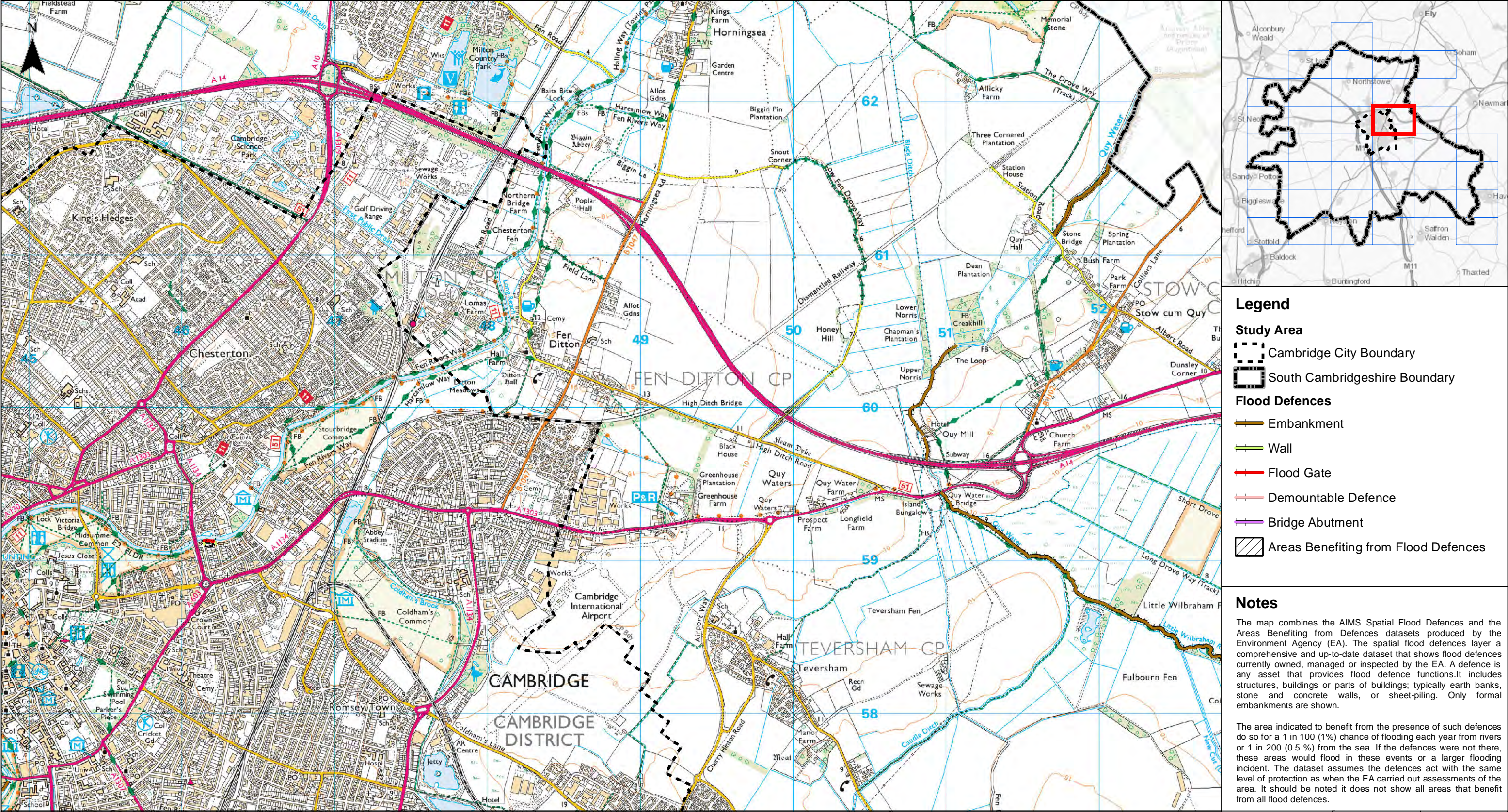
- Legend**
- Study Area**
- Cambridge City Boundary
  - South Cambridgeshire Boundary
- Flood Defences**
- Embankment
  - Wall
  - Flood Gate
  - Demountable Defence
  - Bridge Abutment
  - Areas Benefiting from Flood Defences

**Notes**

The map combines the AIMS Spatial Flood Defences and the Areas Benefiting from Defences datasets produced by the Environment Agency (EA). The spatial flood defences layer is a comprehensive and up-to-date dataset that shows flood defences currently owned, managed or inspected by the EA. A defence is any asset that provides flood defence functions. It includes structures, buildings or parts of buildings; typically earth banks, stone and concrete walls, or sheet-piling. Only formal embankments are shown.

The area indicated to benefit from the presence of such defences is for a 1 in 100 (1%) chance of flooding each year from rivers or 1 in 200 (0.5%) from the sea. If the defences were not there, these areas would flood in these events or a larger flooding incident. The dataset assumes the defences act with the same level of protection as when the EA carried out assessments of the area. It should be noted it does not show all areas that benefit from all flood defences.





**Legend**

**Study Area**

- Cambridge City Boundary
- South Cambridgeshire Boundary

**Flood Defences**

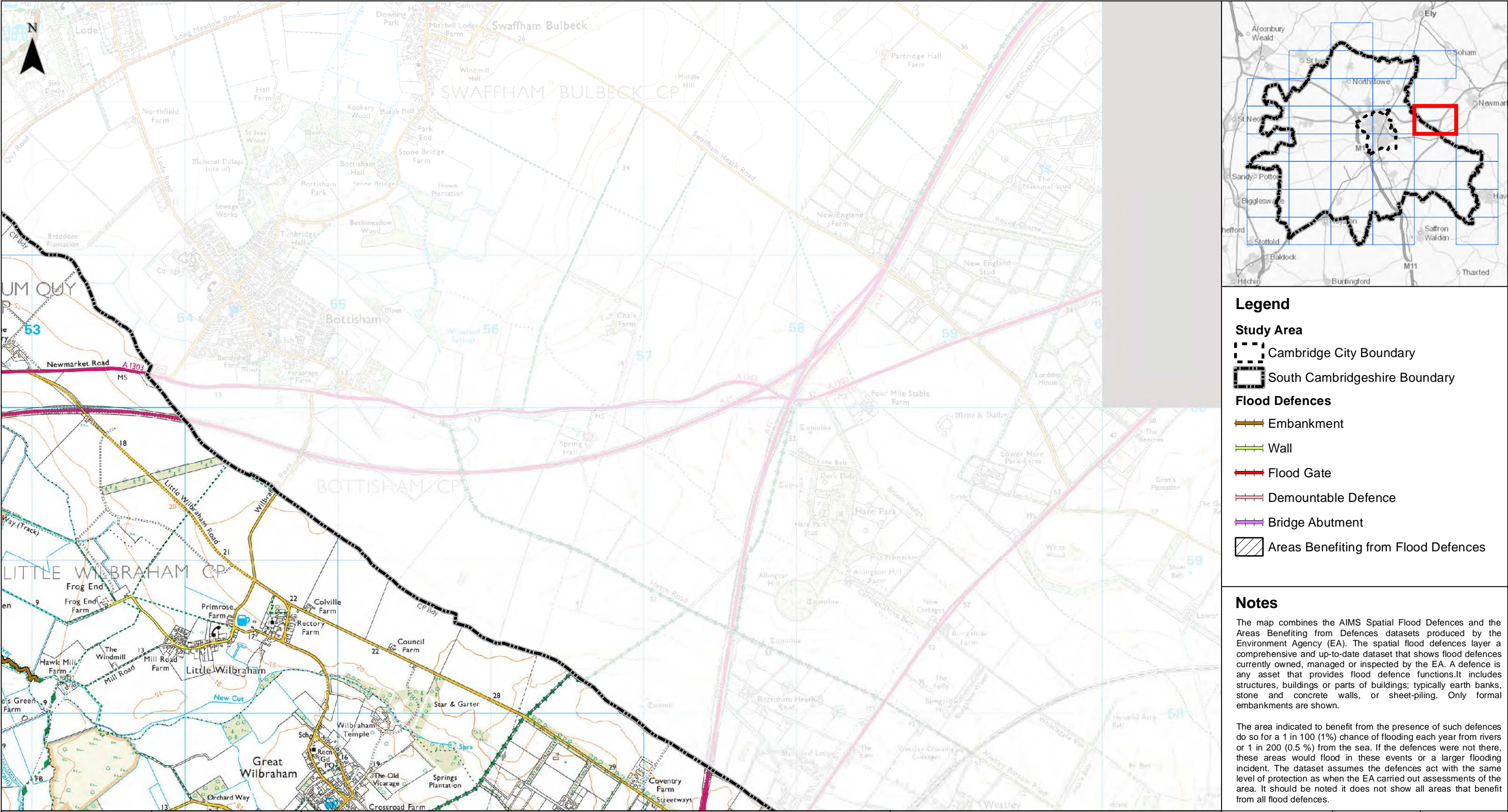
- Embankment
- Wall
- Flood Gate
- Demountable Defence
- Bridge Abutment
- Areas Benefiting from Flood Defences

**Notes**

The map combines the AIMS Spatial Flood Defences and the Areas Benefiting from Defences datasets produced by the Environment Agency (EA). The spatial flood defences layer is a comprehensive and up-to-date dataset that shows flood defences currently owned, managed or inspected by the EA. A defence is any asset that provides flood defence functions. It includes structures, buildings or parts of buildings; typically earth banks, stone and concrete walls, or sheet-piling. Only formal embankments are shown.

The area indicated to benefit from the presence of such defences is so for a 1 in 100 (1%) chance of flooding each year from rivers or 1 in 200 (0.5 %) from the sea. If the defences were not there, these areas would flood in these events or a larger flooding incident. The dataset assumes the defences act with the same level of protection as when the EA carried out assessments of the area. It should be noted it does not show all areas that benefit from all flood defences.





Legend

Study Area

Cambridge City Boundary

South Cambridgeshire Boundary

Flood Defences

Embankment

Wall

Flood Gate

Demountable Defence

Bridge Abutment

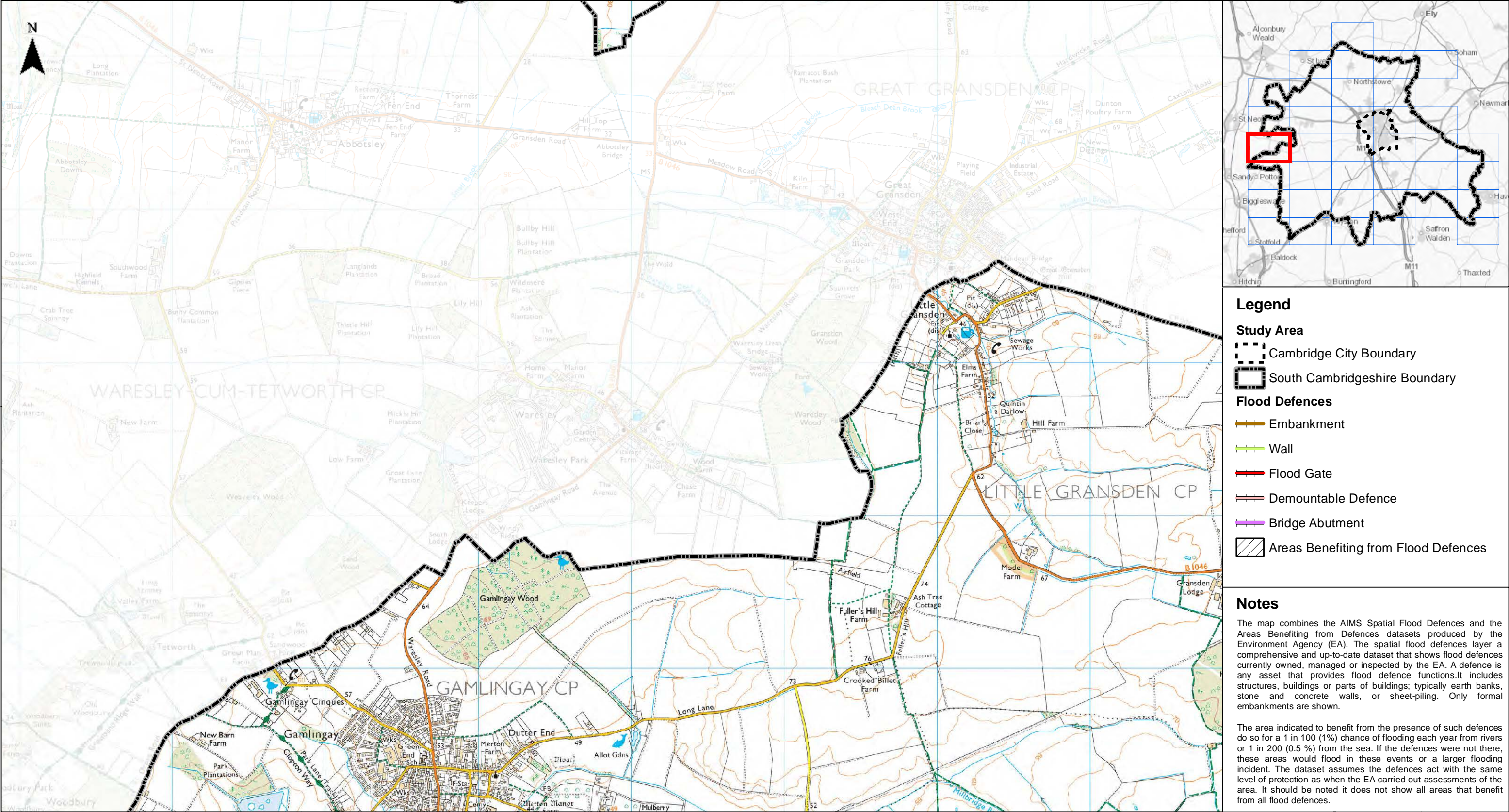
Areas Benefiting from Flood Defences

Notes

The map combines the AIMS Spatial Flood Defences and the Areas Benefiting from Defences datasets produced by the Environment Agency (EA). The spatial flood defences layer a comprehensive and up-to-date dataset that shows flood defences currently owned, managed or inspected by the EA. A defence is any asset that provides flood defence functions. It includes structures, buildings or parts of buildings; typically earth banks, stone and concrete walls, or sheet-piling. Only formal embankments are shown.

The area indicated to benefit from the presence of such defences do so for a 1 in 100 (1%) chance of flooding each year from rivers or 1 in 200 (0.5 %) from the sea. If the defences were not there, these areas would flood in these events or a larger flooding incident. The dataset assumes the defences act with the same level of protection as when the EA carried out assessments of the area. It should be noted it does not show all areas that benefit from all flood defences.





**Legend**

**Study Area**

- Cambridge City Boundary
- South Cambridgeshire Boundary

**Flood Defences**

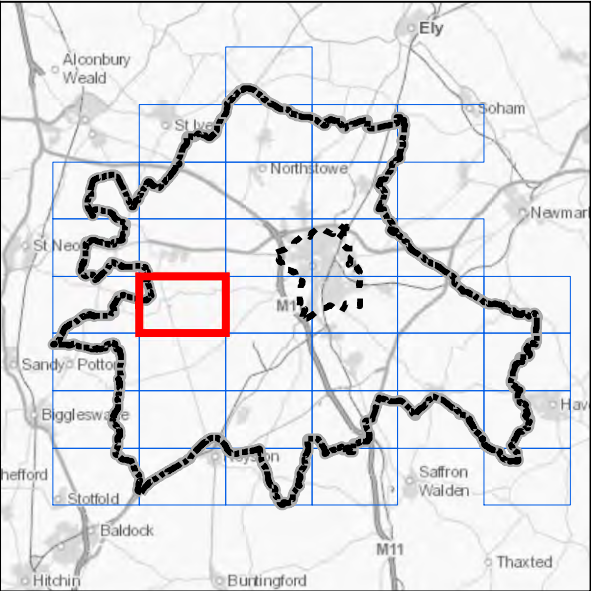
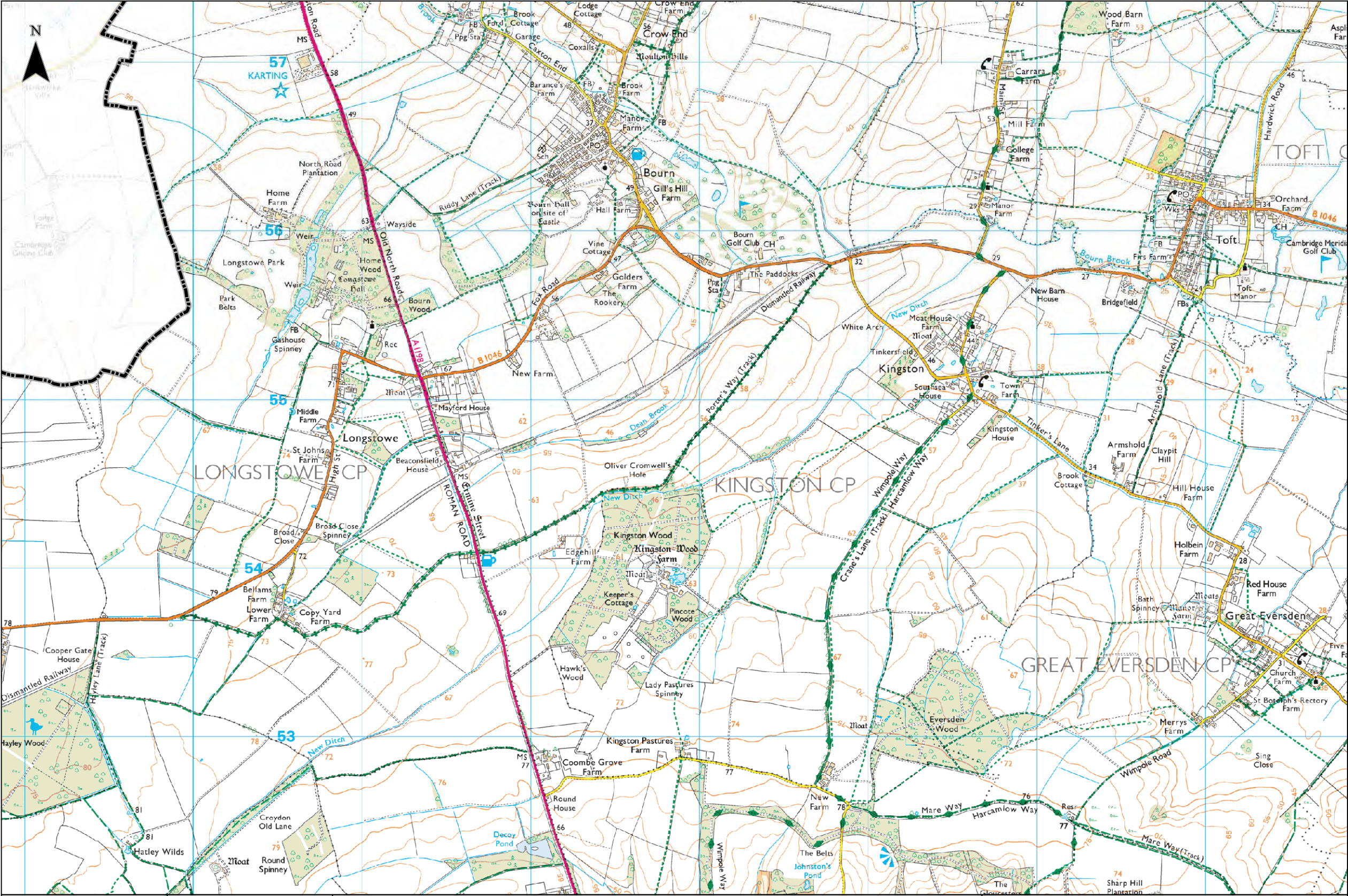
- Embankment
- Wall
- Flood Gate
- Demountable Defence
- Bridge Abutment
- Areas Benefiting from Flood Defences

**Notes**

The map combines the AIMS Spatial Flood Defences and the Areas Benefiting from Defences datasets produced by the Environment Agency (EA). The spatial flood defences layer a comprehensive and up-to-date dataset that shows flood defences currently owned, managed or inspected by the EA. A defence is any asset that provides flood defence functions. It includes structures, buildings or parts of buildings; typically earth banks, stone and concrete walls, or sheet-piling. Only formal embankments are shown.

The area indicated to benefit from the presence of such defences do so for a 1 in 100 (1%) chance of flooding each year from rivers or 1 in 200 (0.5 %) from the sea. If the defences were not there, these areas would flood in these events or a larger flooding incident. The dataset assumes the defences act with the same level of protection as when the EA carried out assessments of the area. It should be noted it does not show all areas that benefit from all flood defences.





- Legend
- Study Area

Cambridge City Boundary

South Cambridgeshire Boundary
- Flood Defences

Embankment

Wall

Flood Gate

Demountable Defence

Bridge Abutment

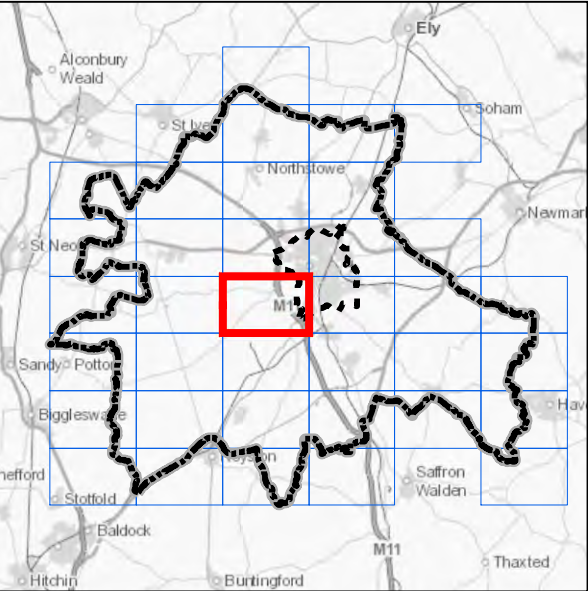
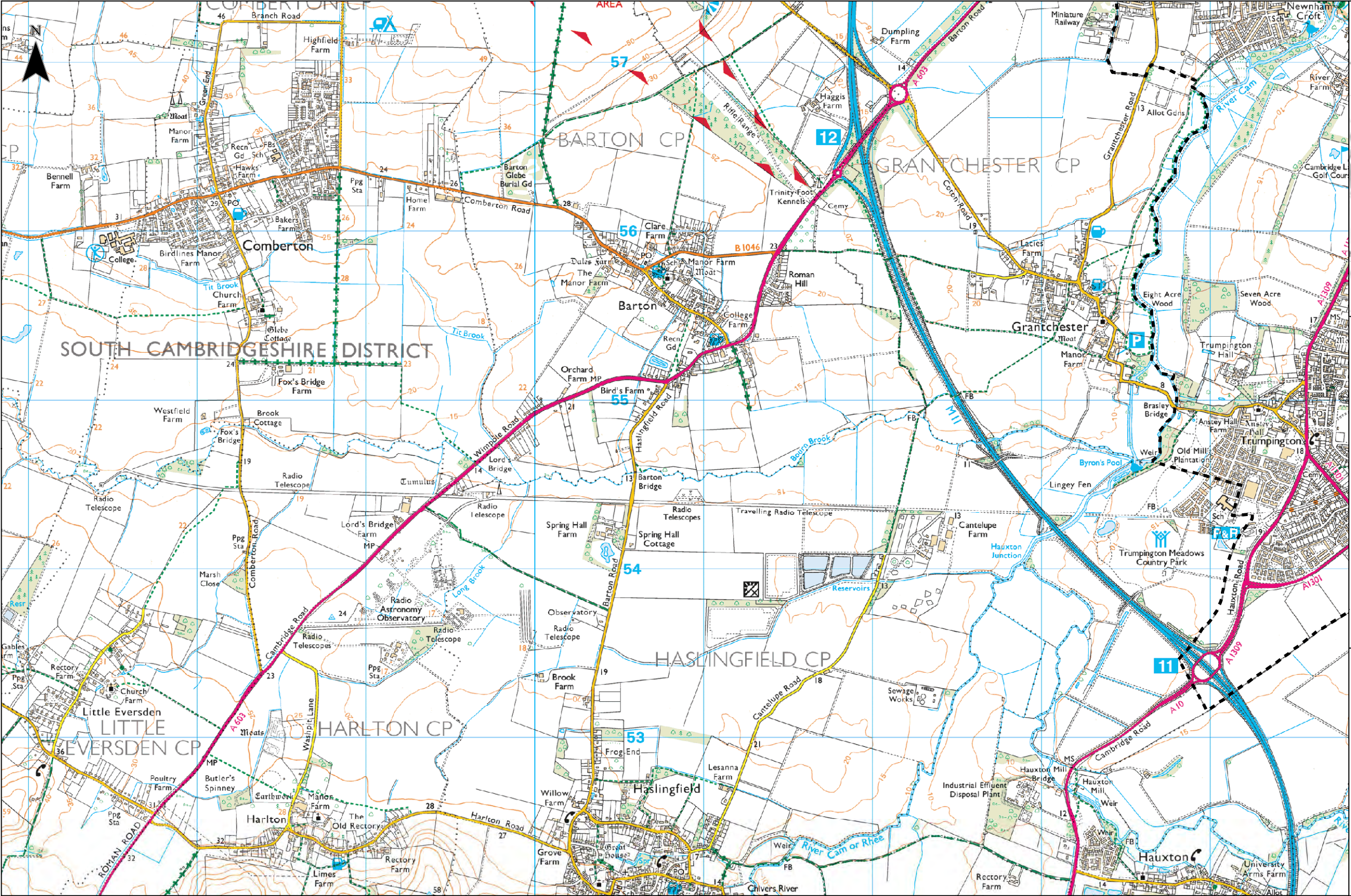
Areas Benefiting from Flood Defences

Notes

The map combines the AIMS Spatial Flood Defences and the Areas Benefiting from Defences datasets produced by the Environment Agency (EA). The spatial flood defences layer a comprehensive and up-to-date dataset that shows flood defences currently owned, managed or inspected by the EA. A defence is any asset that provides flood defence functions. It includes structures, buildings or parts of buildings; typically earth banks, stone and concrete walls, or sheet-piling. Only formal embankments are shown.

The area indicated to benefit from the presence of such defences do so for a 1 in 100 (1%) chance of flooding each year from rivers or 1 in 200 (0.5 %) from the sea. If the defences were not there, these areas would flood in these events or a larger flooding incident. The dataset assumes the defences act with the same level of protection as when the EA carried out assessments of the area. It should be noted it does not show all areas that benefit from all flood defences.





- Legend**
- Study Area**
- Cambridge City Boundary
  - South Cambridgeshire Boundary
- Flood Defences**
- Embankment
  - Wall
  - Flood Gate
  - Demountable Defence
  - Bridge Abutment
  - Areas Benefiting from Flood Defences

**Notes**

The map combines the AIMS Spatial Flood Defences and the Areas Benefiting from Defences datasets produced by the Environment Agency (EA). The spatial flood defences layer is a comprehensive and up-to-date dataset that shows flood defences currently owned, managed or inspected by the EA. A defence is any asset that provides flood defence functions. It includes structures, buildings or parts of buildings; typically earth banks, stone and concrete walls, or sheet-piling. Only formal embankments are shown.

The area indicated to benefit from the presence of such defences is for a 1 in 100 (1%) chance of flooding each year from rivers or 1 in 200 (0.5%) from the sea. If the defences were not there, these areas would flood in these events or a larger flooding incident. The dataset assumes the defences act with the same level of protection as when the EA carried out assessments of the area. It should be noted it does not show all areas that benefit from all flood defences.



Client 

### Greater Cambridge Integrated Water Management Study

#### Spatial Flood Defences and Areas Benefiting from Flood Defences

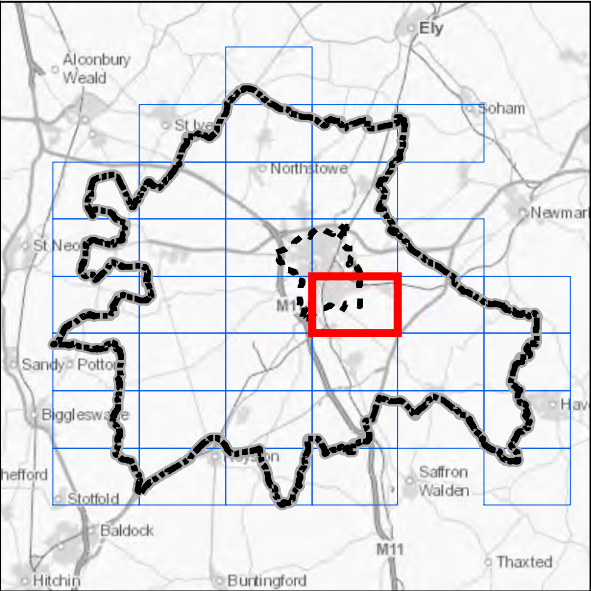
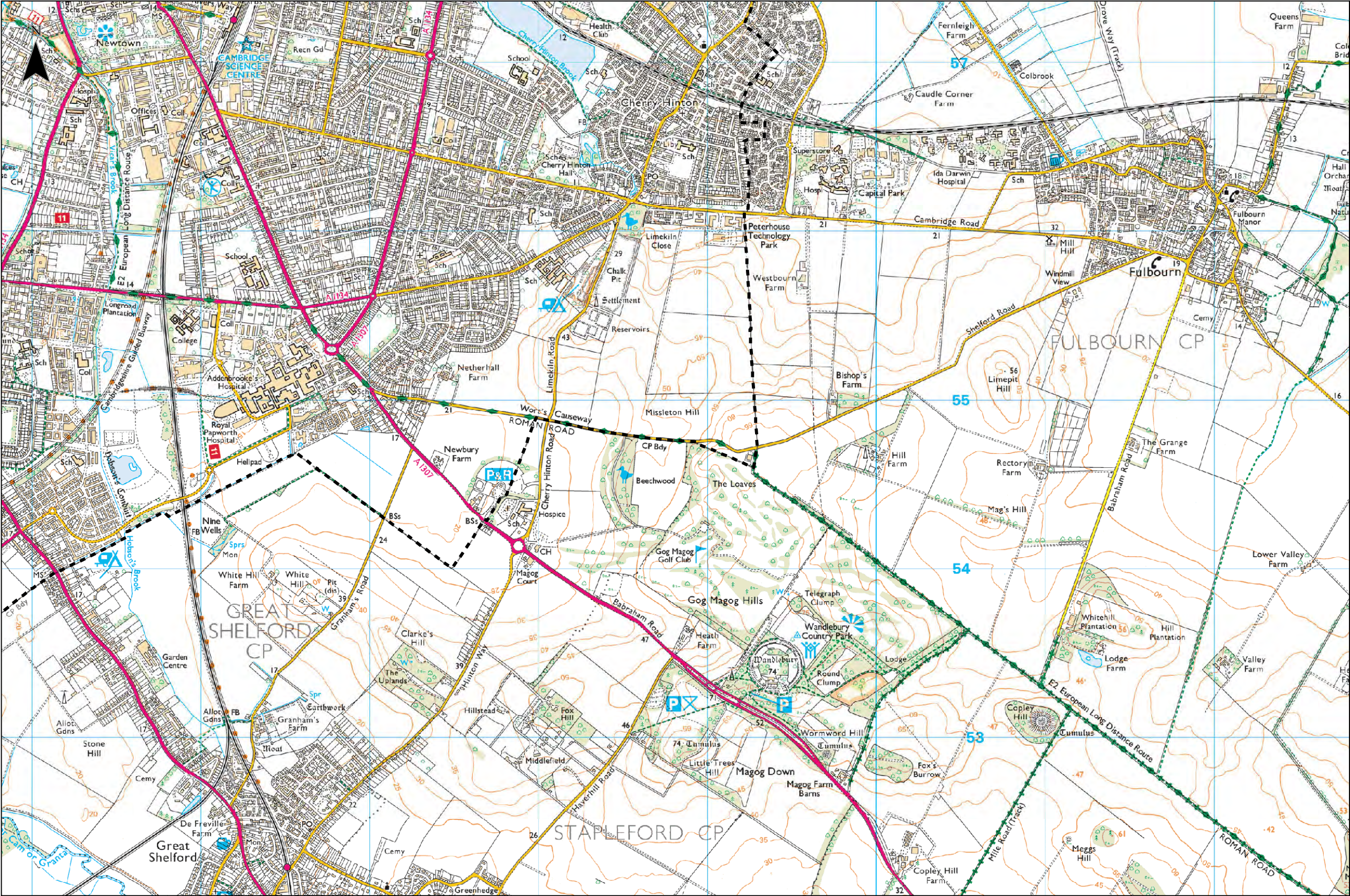
012 km

Contains OS data © Crown Copyright and database right 2020  
© Crown copyright and database rights 2020 OS 100022500.  
Contains EA data © Environment Agency copyright and database right 2018. All rights reserved.  
Contains EA data © Environment Agency copyright and database right 2020. All rights reserved.

Sheet Number:  
17 of 37

1:23,980 @ A3  
Date: 26/07/2021  
Drawn: MD  
Checked: PJ  
Figure: 48444/4005/GIS027  
Rev A





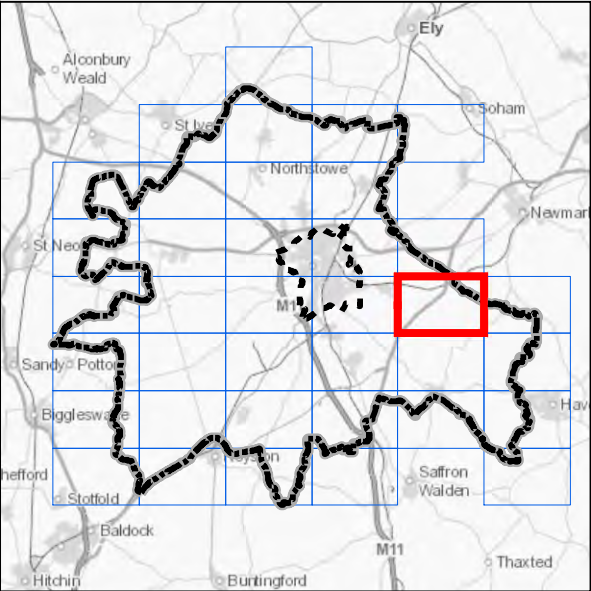
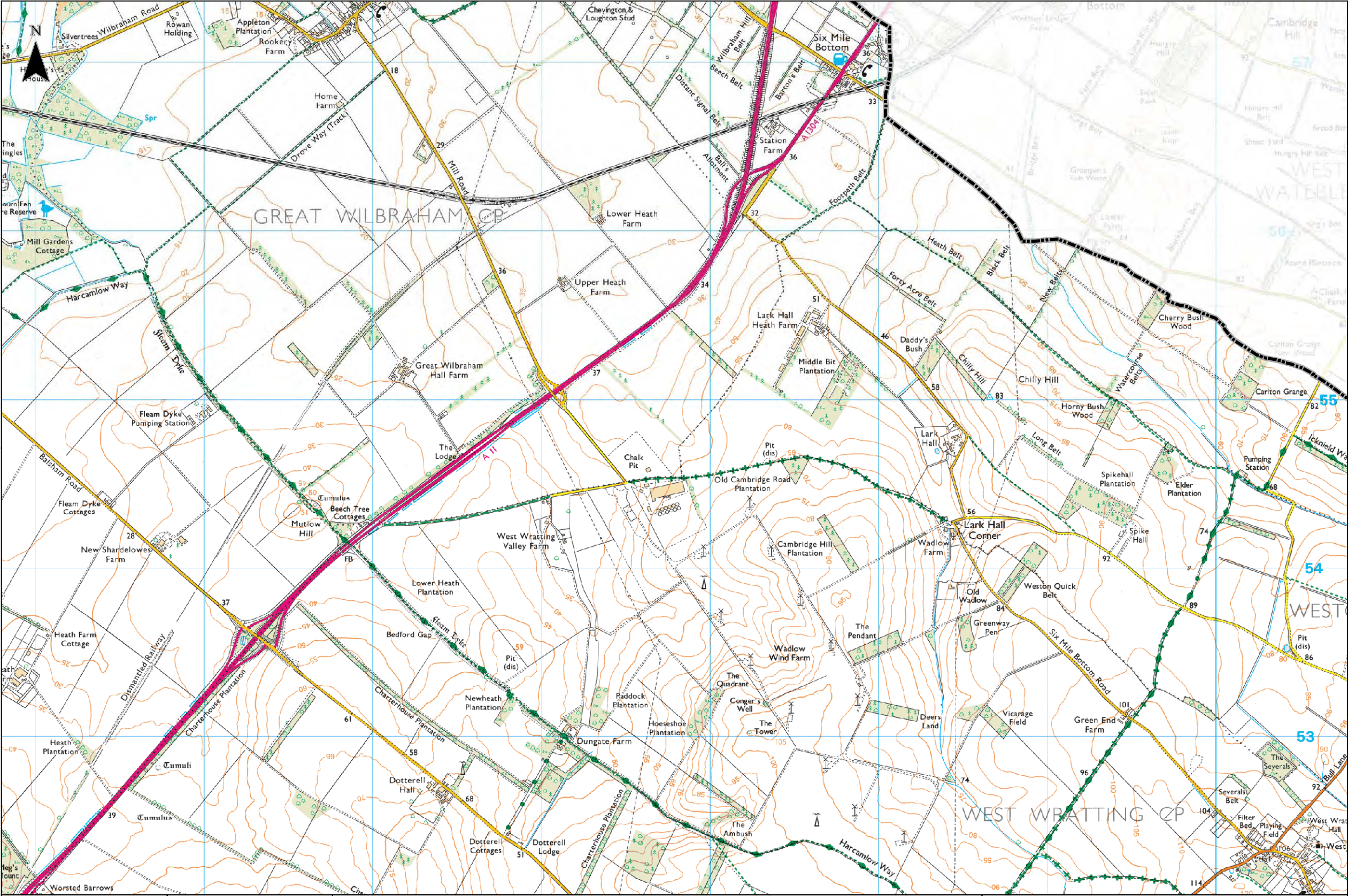
- Legend**
- Study Area**
- Cambridge City Boundary
  - South Cambridgeshire Boundary
- Flood Defences**
- Embankment
  - Wall
  - Flood Gate
  - Demountable Defence
  - Bridge Abutment
  - Areas Benefiting from Flood Defences

**Notes**

The map combines the AIMS Spatial Flood Defences and the Areas Benefiting from Defences datasets produced by the Environment Agency (EA). The spatial flood defences layer is a comprehensive and up-to-date dataset that shows flood defences currently owned, managed or inspected by the EA. A defence is any asset that provides flood defence functions. It includes structures, buildings or parts of buildings; typically earth banks, stone and concrete walls, or sheet-piling. Only formal embankments are shown.

The area indicated to benefit from the presence of such defences is for a 1 in 100 (1%) chance of flooding each year from rivers or 1 in 200 (0.5%) from the sea. If the defences were not there, these areas would flood in these events or a larger flooding incident. The dataset assumes the defences act with the same level of protection as when the EA carried out assessments of the area. It should be noted it does not show all areas that benefit from all flood defences.





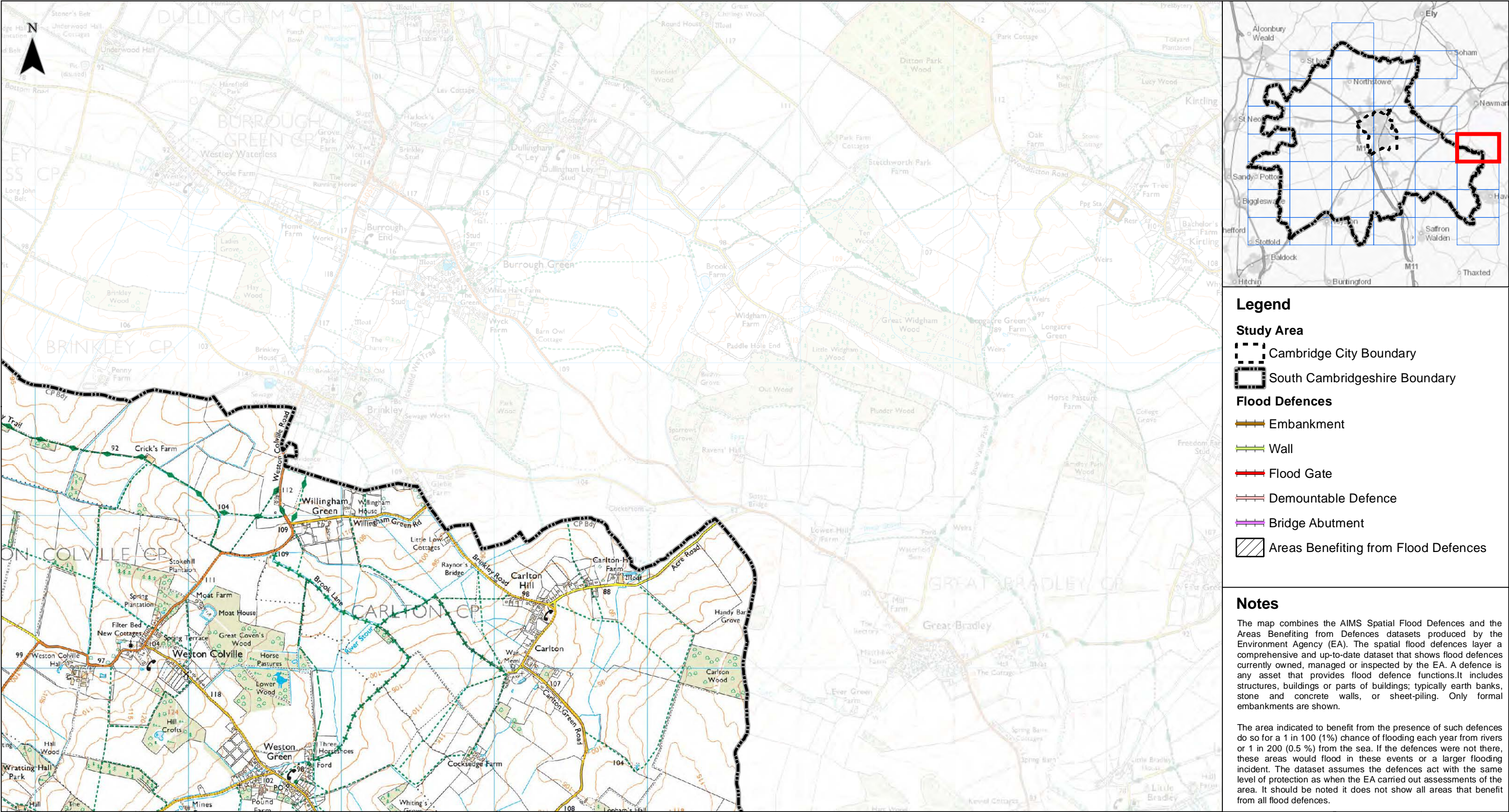
- Legend**
- Study Area**
- Cambridge City Boundary
  - South Cambridgeshire Boundary
- Flood Defences**
- Embankment
  - Wall
  - Flood Gate
  - Demountable Defence
  - Bridge Abutment
  - Areas Benefiting from Flood Defences

**Notes**

The map combines the AIMS Spatial Flood Defences and the Areas Benefiting from Defences datasets produced by the Environment Agency (EA). The spatial flood defences layer a comprehensive and up-to-date dataset that shows flood defences currently owned, managed or inspected by the EA. A defence is any asset that provides flood defence functions. It includes structures, buildings or parts of buildings; typically earth banks, stone and concrete walls, or sheet-piling. Only formal embankments are shown.

The area indicated to benefit from the presence of such defences do so for a 1 in 100 (1%) chance of flooding each year from rivers or 1 in 200 (0.5 %) from the sea. If the defences were not there, these areas would flood in these events or a larger flooding incident. The dataset assumes the defences act with the same level of protection as when the EA carried out assessments of the area. It should be noted it does not show all areas that benefit from all flood defences.





Legend

Study Area

Cambridge City Boundary

South Cambridgeshire Boundary

Flood Defences

Embankment

Wall

Flood Gate

Demountable Defence

Bridge Abutment

Areas Benefiting from Flood Defences

Notes

The map combines the AIMS Spatial Flood Defences and the Areas Benefiting from Defences datasets produced by the Environment Agency (EA). The spatial flood defences layer a comprehensive and up-to-date dataset that shows flood defences currently owned, managed or inspected by the EA. A defence is any asset that provides flood defence functions. It includes structures, buildings or parts of buildings; typically earth banks, stone and concrete walls, or sheet-piling. Only formal embankments are shown.

The area indicated to benefit from the presence of such defences do so for a 1 in 100 (1%) chance of flooding each year from rivers or 1 in 200 (0.5 %) from the sea. If the defences were not there, these areas would flood in these events or a larger flooding incident. The dataset assumes the defences act with the same level of protection as when the EA carried out assessments of the area. It should be noted it does not show all areas that benefit from all flood defences.

Client

Greater Cambridge Integrated Water Management Study

Spatial Flood Defences and Areas Benefiting from Flood Defences

012 km

Contains OS data © Crown Copyright and database right 2020

© Crown copyright and database rights 2020 OS 100022500.

Contains EA data © Environment Agency copyright and database right 2018. All rights reserved.

Contains EA data © Environment Agency copyright and database right 2020. All rights reserved.

Sheet Number:

20 of 37

1:23,980 @ A3

Figure: 48444/4005/GIS027

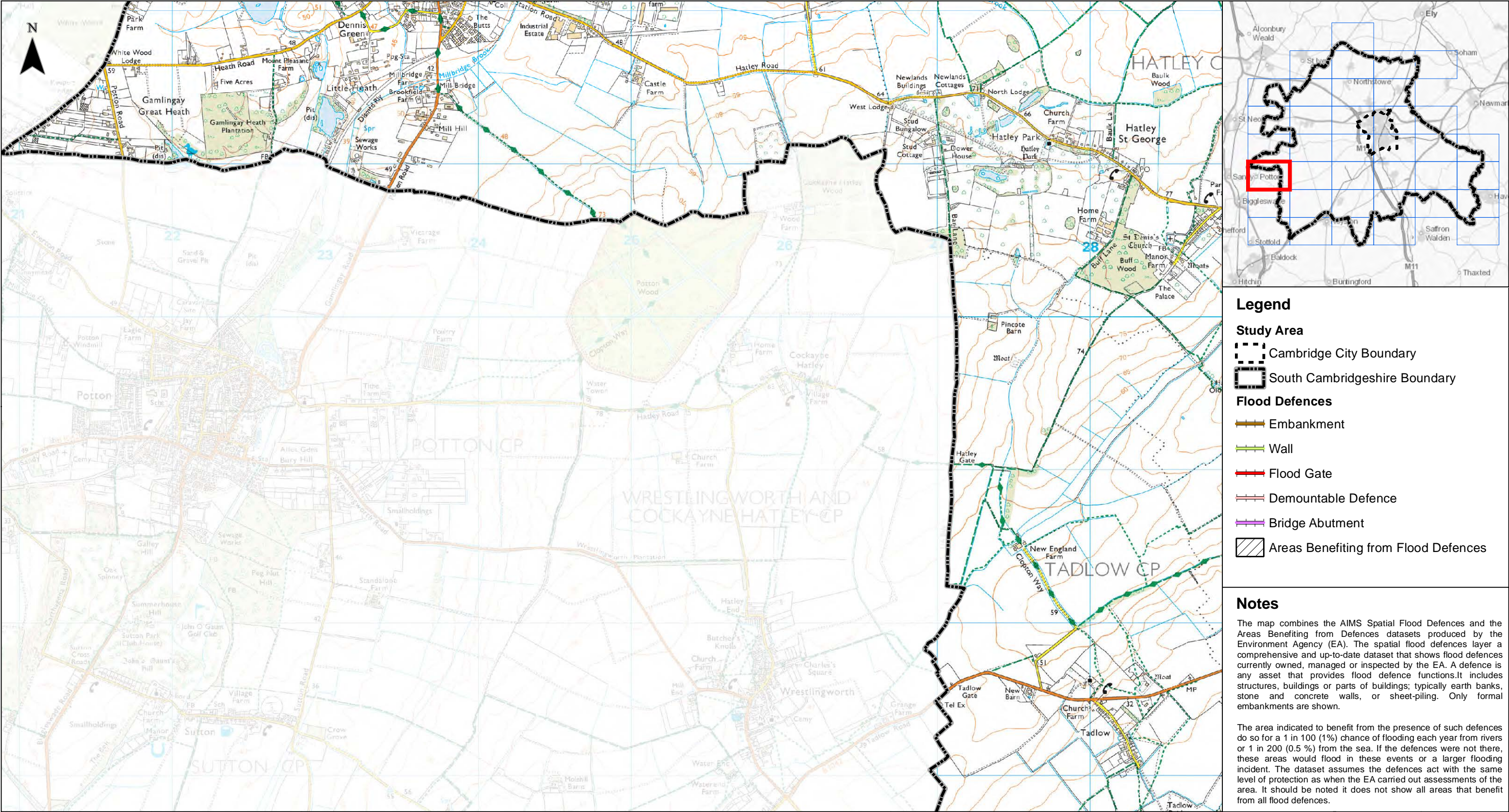
Date: 26/07/2021

Checked: PJ

Rev A

Document Path: J:\48444 Greater Cambridge Water Cycle Study\GIS\Workspaces\48444 GIS027 Areas Benefiting from Defences.mxd





**Legend**

**Study Area**

- Cambridge City Boundary
- South Cambridgeshire Boundary

**Flood Defences**

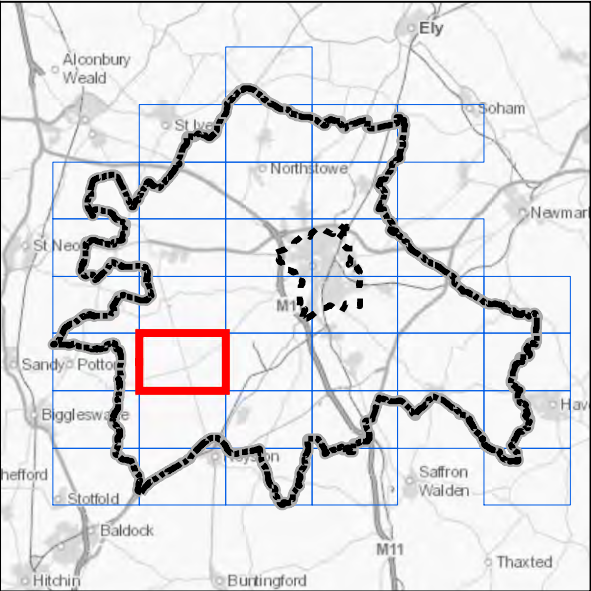
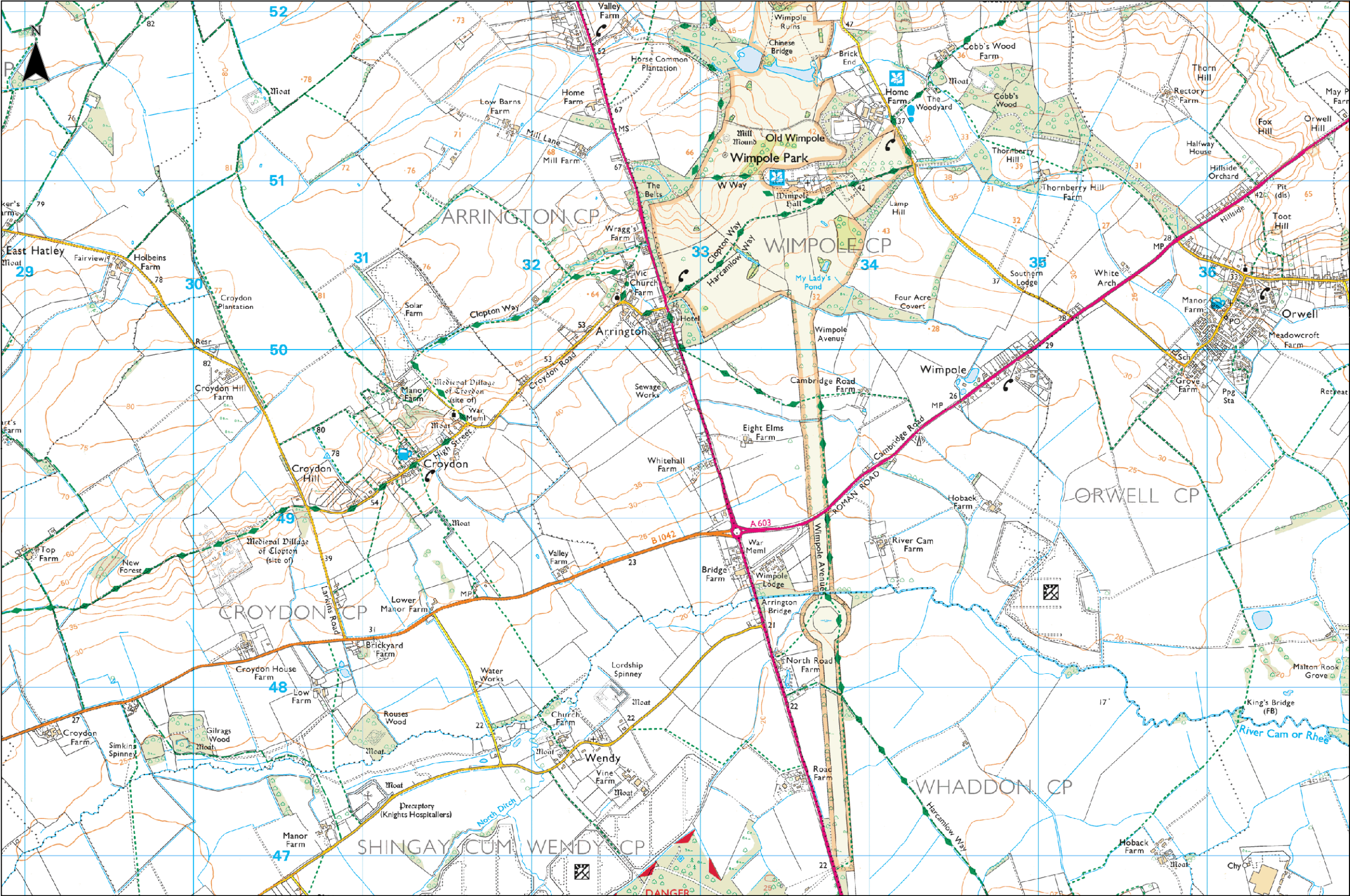
- Embankment
- Wall
- Flood Gate
- Demountable Defence
- Bridge Abutment
- Areas Benefiting from Flood Defences

**Notes**

The map combines the AIMS Spatial Flood Defences and the Areas Benefiting from Defences datasets produced by the Environment Agency (EA). The spatial flood defences layer is a comprehensive and up-to-date dataset that shows flood defences currently owned, managed or inspected by the EA. A defence is any asset that provides flood defence functions. It includes structures, buildings or parts of buildings; typically earth banks, stone and concrete walls, or sheet-piling. Only formal embankments are shown.

The area indicated to benefit from the presence of such defences is for a 1 in 100 (1%) chance of flooding each year from rivers or 1 in 200 (0.5 %) from the sea. If the defences were not there, these areas would flood in these events or a larger flooding incident. The dataset assumes the defences act with the same level of protection as when the EA carried out assessments of the area. It should be noted it does not show all areas that benefit from all flood defences.





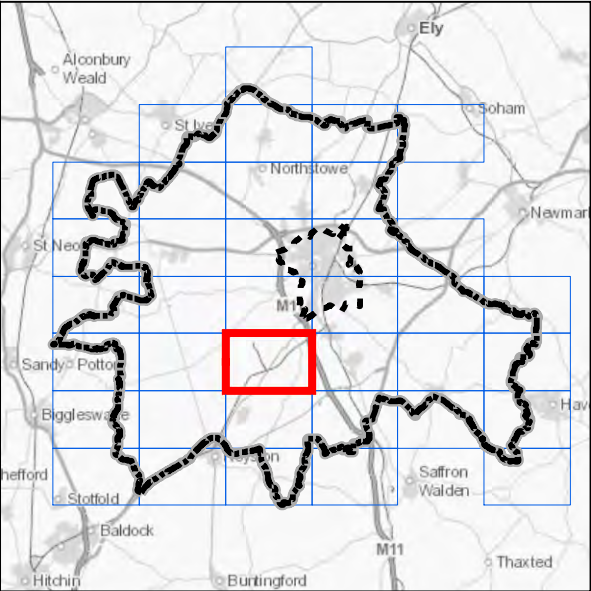
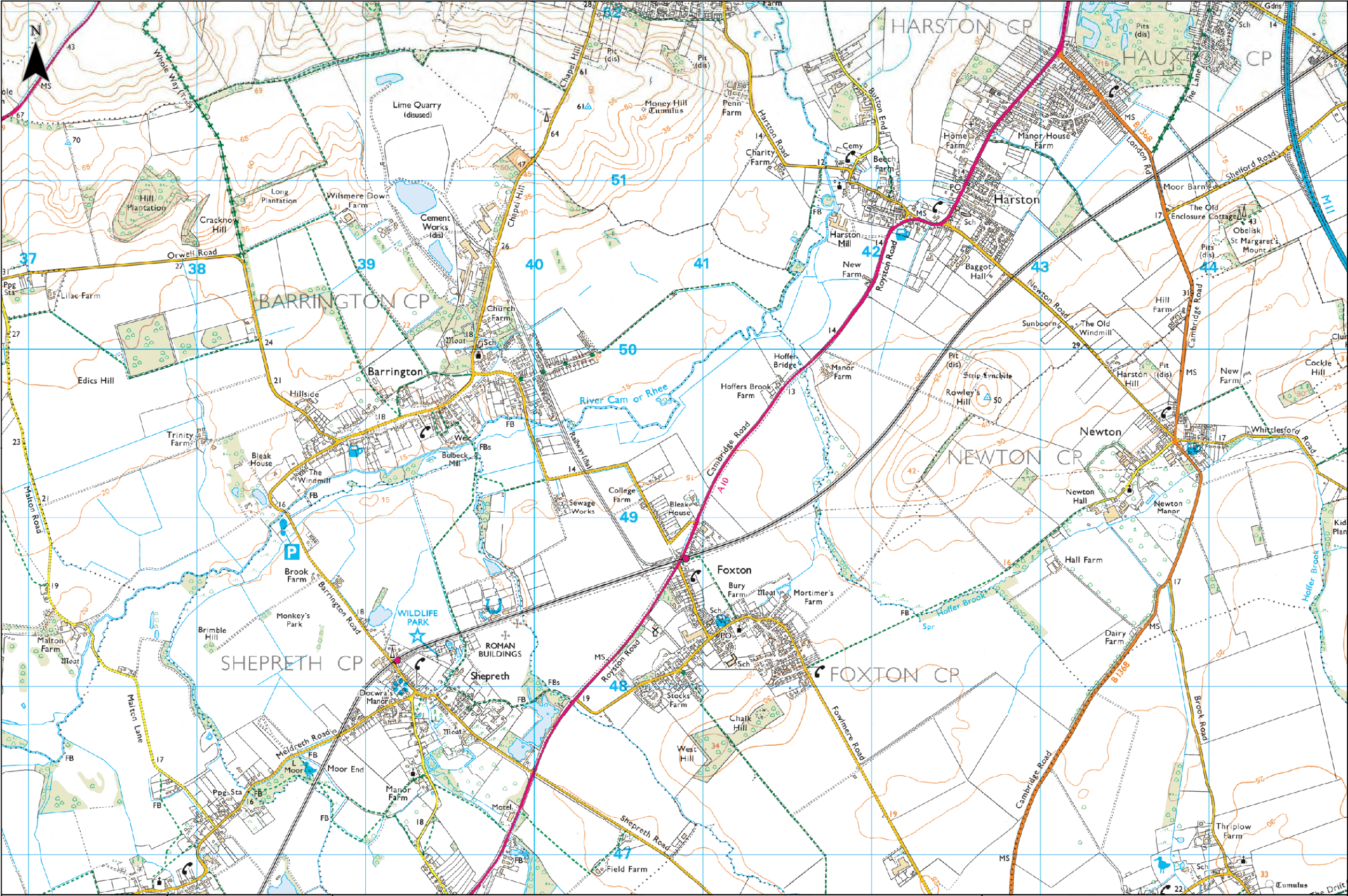
- Legend**
- Study Area**
- Cambridge City Boundary
  - South Cambridgeshire Boundary
- Flood Defences**
- Embankment
  - Wall
  - Flood Gate
  - Demountable Defence
  - Bridge Abutment
  - Areas Benefiting from Flood Defences

**Notes**

The map combines the AIMS Spatial Flood Defences and the Areas Benefiting from Defences datasets produced by the Environment Agency (EA). The spatial flood defences layer is a comprehensive and up-to-date dataset that shows flood defences currently owned, managed or inspected by the EA. A defence is any asset that provides flood defence functions. It includes structures, buildings or parts of buildings; typically earth banks, stone and concrete walls, or sheet-piling. Only formal embankments are shown.

The area indicated to benefit from the presence of such defences is for a 1 in 100 (1%) chance of flooding each year from rivers or 1 in 200 (0.5%) from the sea. If the defences were not there, these areas would flood in these events or a larger flooding incident. The dataset assumes the defences act with the same level of protection as when the EA carried out assessments of the area. It should be noted it does not show all areas that benefit from all flood defences.





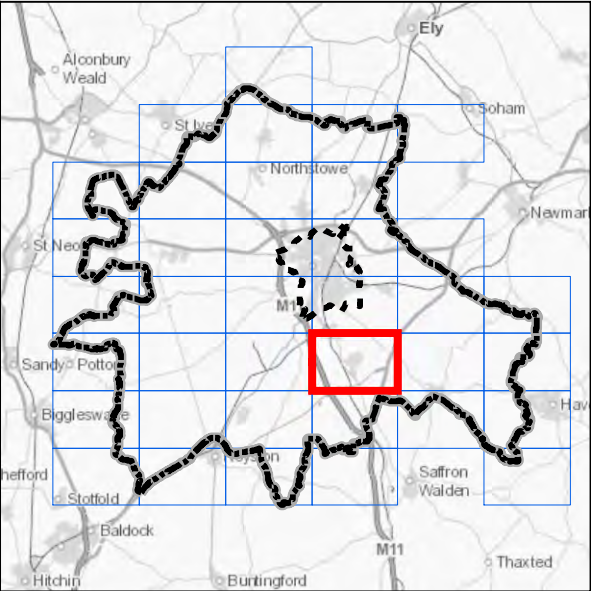
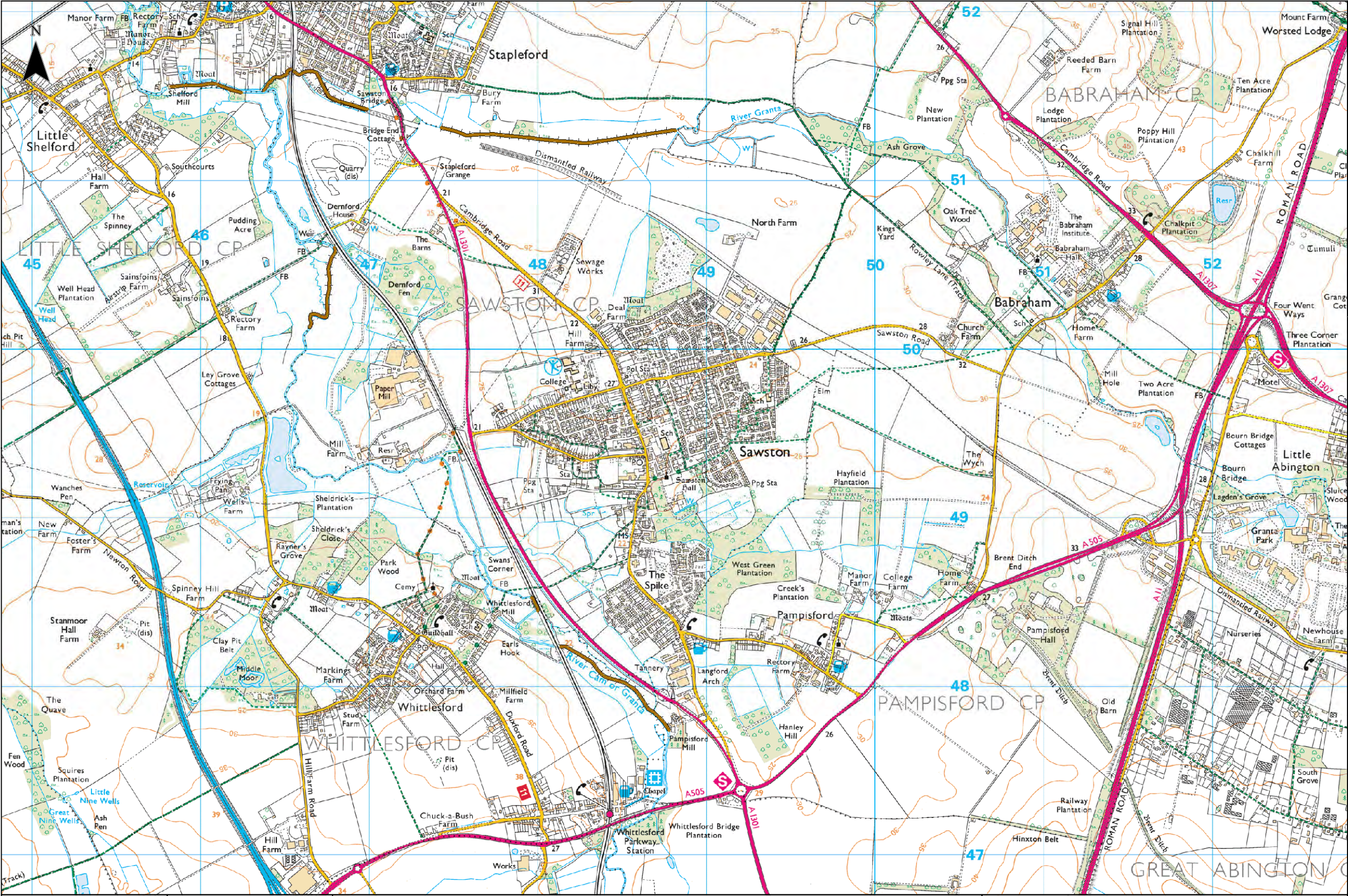
- Legend**
- Study Area**
- Cambridge City Boundary
  - South Cambridgeshire Boundary
- Flood Defences**
- Embankment
  - Wall
  - Flood Gate
  - Demountable Defence
  - Bridge Abutment
  - Areas Benefiting from Flood Defences

**Notes**

The map combines the AIMS Spatial Flood Defences and the Areas Benefiting from Defences datasets produced by the Environment Agency (EA). The spatial flood defences layer a comprehensive and up-to-date dataset that shows flood defences currently owned, managed or inspected by the EA. A defence is any asset that provides flood defence functions. It includes structures, buildings or parts of buildings; typically earth banks, stone and concrete walls, or sheet-piling. Only formal embankments are shown.

The area indicated to benefit from the presence of such defences do so for a 1 in 100 (1%) chance of flooding each year from rivers or 1 in 200 (0.5 %) from the sea. If the defences were not there, these areas would flood in these events or a larger flooding incident. The dataset assumes the defences act with the same level of protection as when the EA carried out assessments of the area. It should be noted it does not show all areas that benefit from all flood defences.





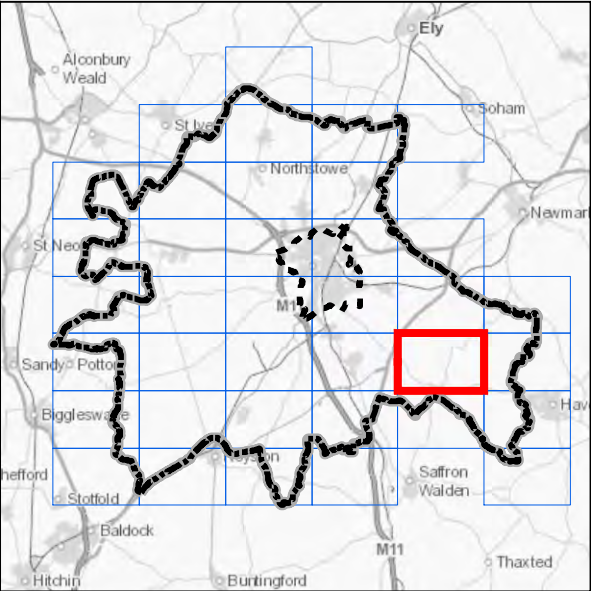
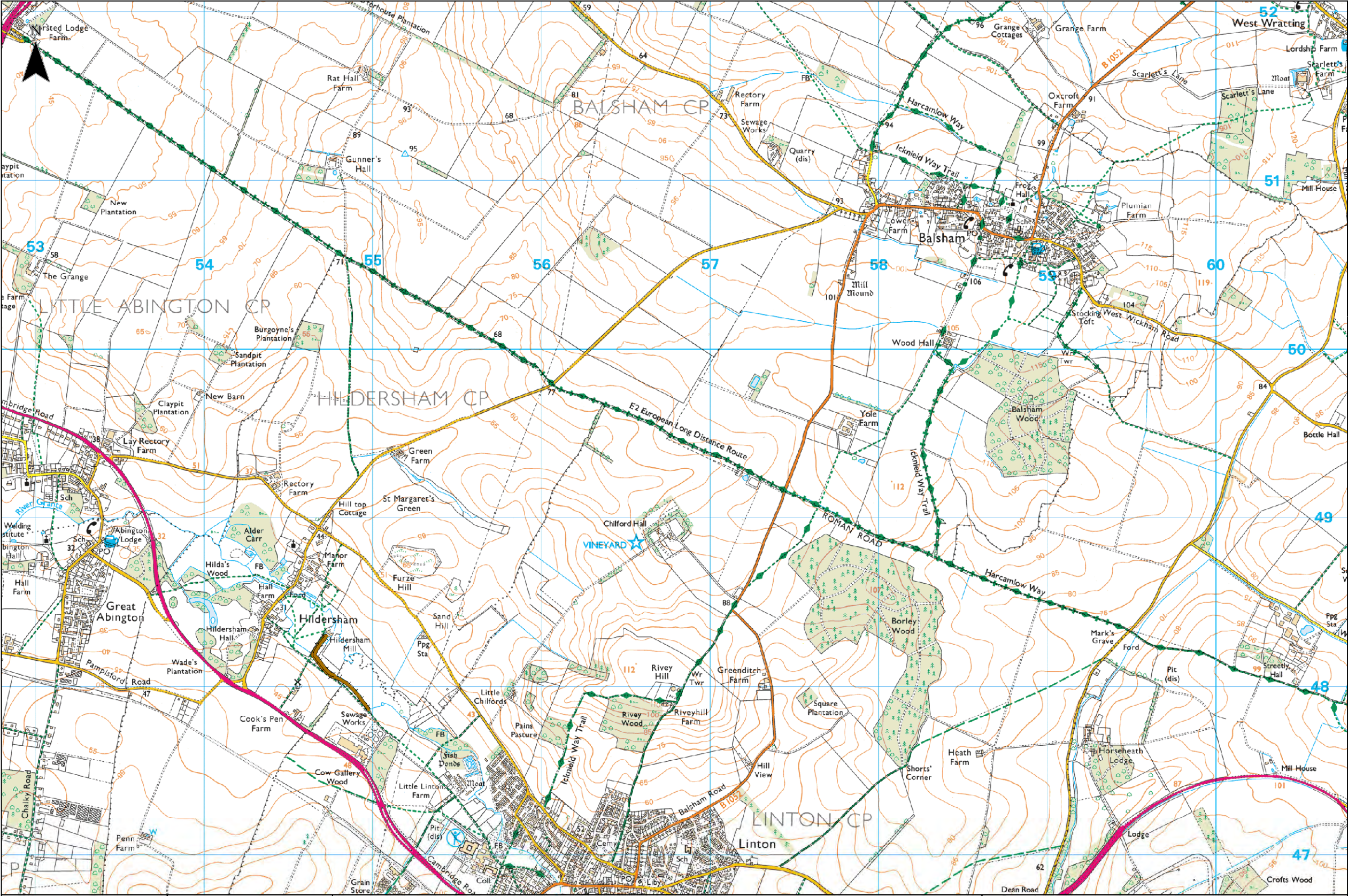
- Legend**
- Study Area**
- Cambridge City Boundary
  - South Cambridgeshire Boundary
- Flood Defences**
- Embankment
  - Wall
  - Flood Gate
  - Demountable Defence
  - Bridge Abutment
  - Areas Benefiting from Flood Defences

**Notes**

The map combines the AIMS Spatial Flood Defences and the Areas Benefiting from Defences datasets produced by the Environment Agency (EA). The spatial flood defences layer is a comprehensive and up-to-date dataset that shows flood defences currently owned, managed or inspected by the EA. A defence is any asset that provides flood defence functions. It includes structures, buildings or parts of buildings; typically earth banks, stone and concrete walls, or sheet-piling. Only formal embankments are shown.

The area indicated to benefit from the presence of such defences is so for a 1 in 100 (1%) chance of flooding each year from rivers or 1 in 200 (0.5 %) from the sea. If the defences were not there, these areas would flood in these events or a larger flooding incident. The dataset assumes the defences act with the same level of protection as when the EA carried out assessments of the area. It should be noted it does not show all areas that benefit from all flood defences.





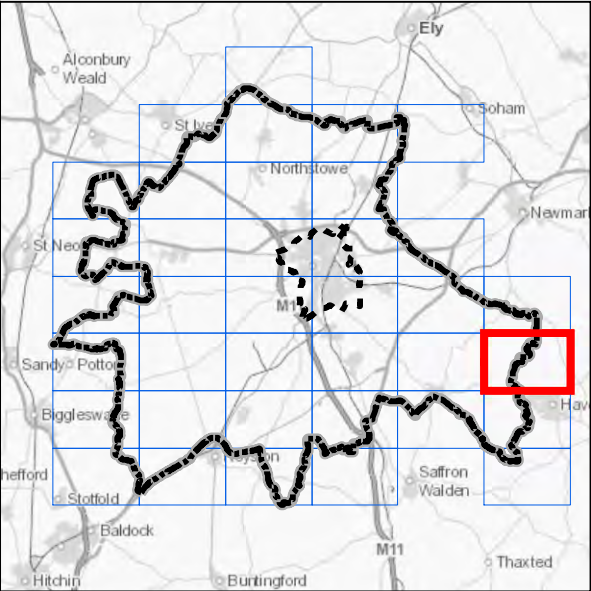
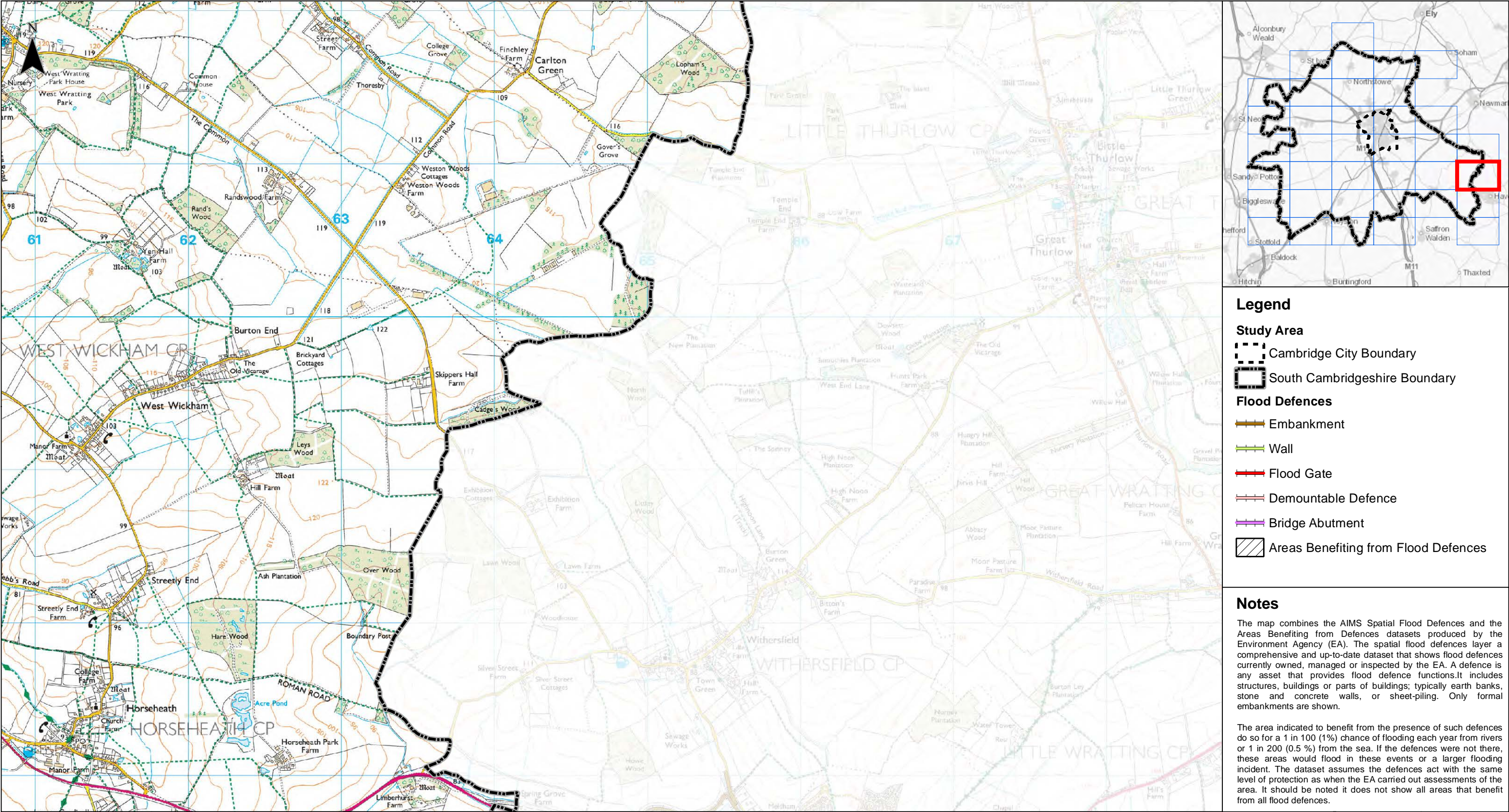
- Legend**
- Study Area**
- Cambridge City Boundary
  - South Cambridgeshire Boundary
- Flood Defences**
- Embankment
  - Wall
  - Flood Gate
  - Demountable Defence
  - Bridge Abutment
  - Areas Benefiting from Flood Defences

**Notes**

The map combines the AIMS Spatial Flood Defences and the Areas Benefiting from Defences datasets produced by the Environment Agency (EA). The spatial flood defences layer a comprehensive and up-to-date dataset that shows flood defences currently owned, managed or inspected by the EA. A defence is any asset that provides flood defence functions. It includes structures, buildings or parts of buildings; typically earth banks, stone and concrete walls, or sheet-piling. Only formal embankments are shown.

The area indicated to benefit from the presence of such defences do so for a 1 in 100 (1%) chance of flooding each year from rivers or 1 in 200 (0.5 %) from the sea. If the defences were not there, these areas would flood in these events or a larger flooding incident. The dataset assumes the defences act with the same level of protection as when the EA carried out assessments of the area. It should be noted it does not show all areas that benefit from all flood defences.





- Legend
- Study Area

Cambridge City Boundary

South Cambridgeshire Boundary
- Flood Defences

Embankment

Wall

Flood Gate

Demountable Defence

Bridge Abutment

Areas Benefiting from Flood Defences

Notes

The map combines the AIMS Spatial Flood Defences and the Areas Benefiting from Defences datasets produced by the Environment Agency (EA). The spatial flood defences layer a comprehensive and up-to-date dataset that shows flood defences currently owned, managed or inspected by the EA. A defence is any asset that provides flood defence functions. It includes structures, buildings or parts of buildings; typically earth banks, stone and concrete walls, or sheet-piling. Only formal embankments are shown.

The area indicated to benefit from the presence of such defences do so for a 1 in 100 (1%) chance of flooding each year from rivers or 1 in 200 (0.5 %) from the sea. If the defences were not there, these areas would flood in these events or a larger flooding incident. The dataset assumes the defences act with the same level of protection as when the EA carried out assessments of the area. It should be noted it does not show all areas that benefit from all flood defences.

Client

Greater Cambridge Integrated Water Management Study

Spatial Flood Defences and Areas Benefiting from Flood Defences

012 km

Contains OS data © Crown Copyright and database right 2020  
© Crown copyright and database rights 2020 OS 100022500.  
Contains EA data © Environment Agency copyright and database right 2018. All rights reserved.  
Contains EA data © Environment Agency copyright and database right 2020. All rights reserved.

Sheet Number:

26 of 37

1:23,980 @ A3

Date: 26/07/2021

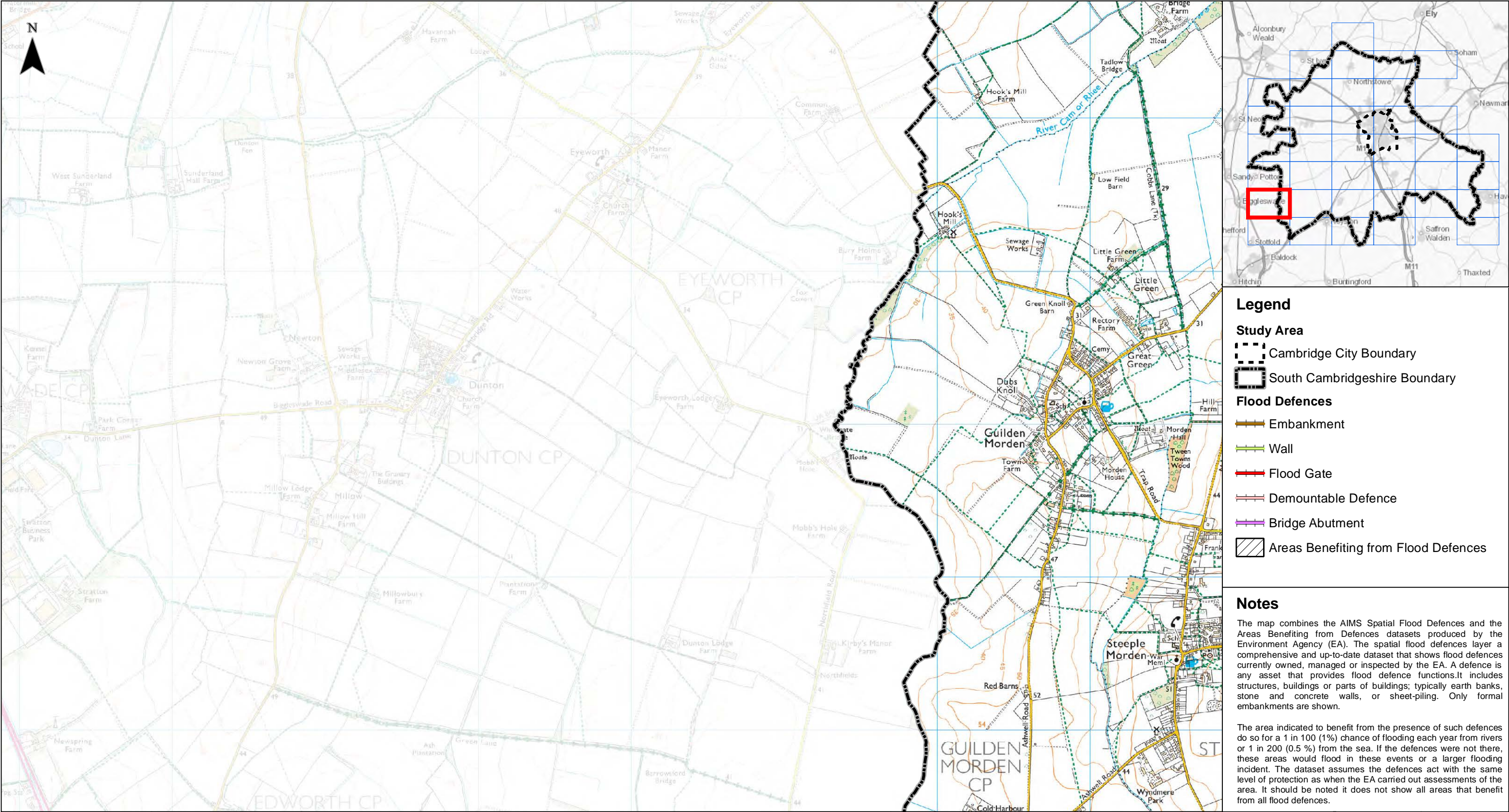
Drawn: MD

Checked: PJ

Figure: 48444/4005/GIS027

Rev A





Legend

Study Area

Cambridge City Boundary

South Cambridgeshire Boundary

Flood Defences

Embankment

Wall

Flood Gate

Demountable Defence

Bridge Abutment

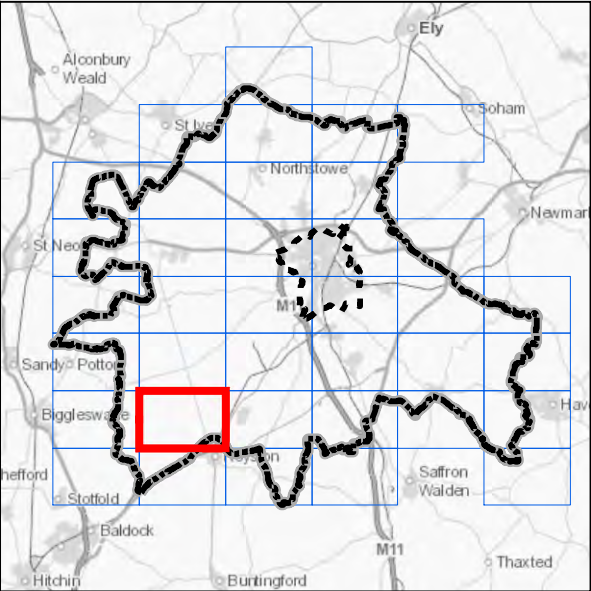
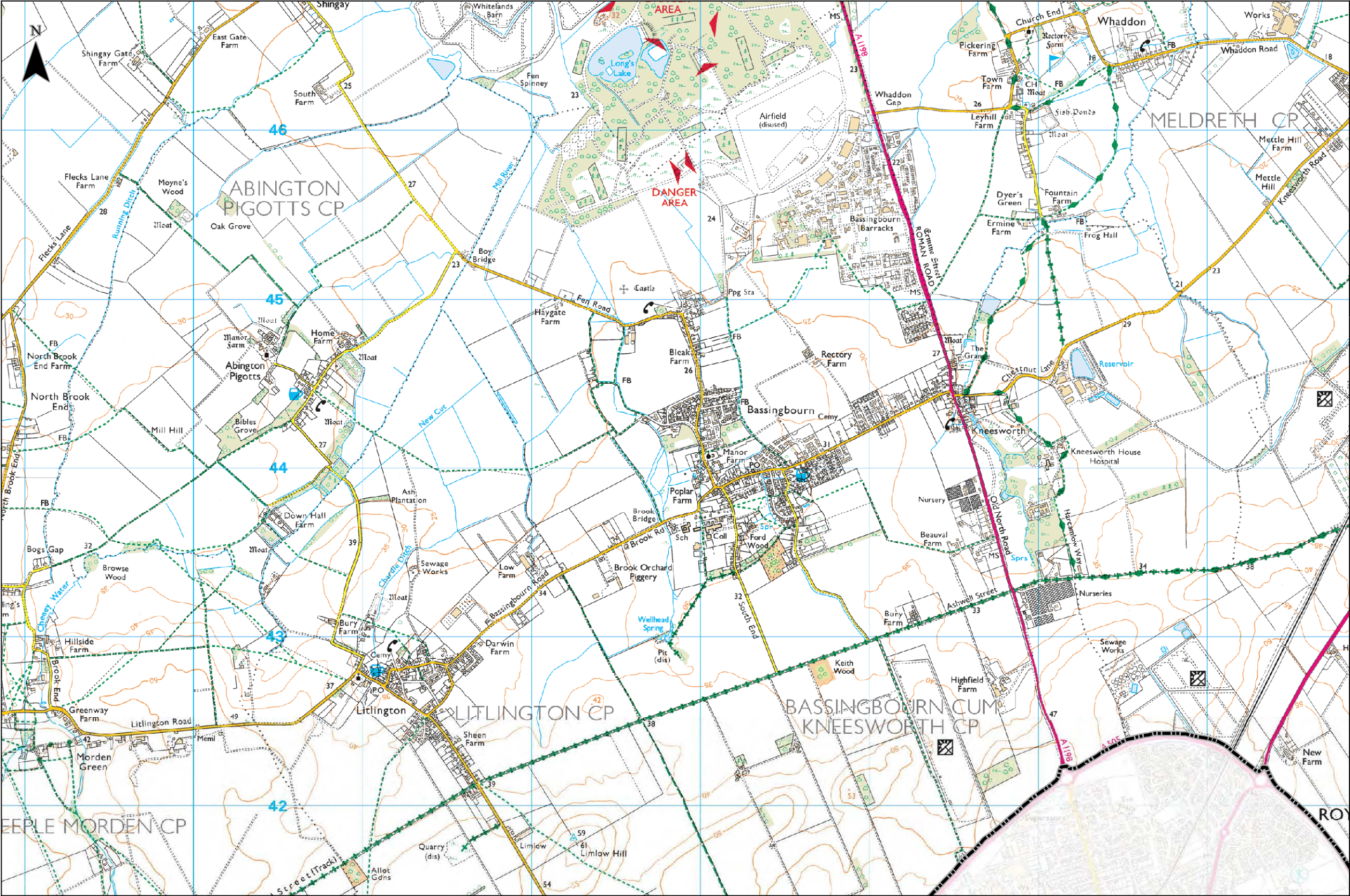
Areas Benefiting from Flood Defences

Notes

The map combines the AIMS Spatial Flood Defences and the Areas Benefiting from Defences datasets produced by the Environment Agency (EA). The spatial flood defences layer a comprehensive and up-to-date dataset that shows flood defences currently owned, managed or inspected by the EA. A defence is any asset that provides flood defence functions.It includes structures, buildings or parts of buildings; typically earth banks, stone and concrete walls, or sheet-piling. Only formal embankments are shown.

The area indicated to benefit from the presence of such defences do so for a 1 in 100 (1%) chance of flooding each year from rivers or 1 in 200 (0.5 %) from the sea. If the defences were not there, these areas would flood in these events or a larger flooding incident. The dataset assumes the defences act with the same level of protection as when the EA carried out assessments of the area. It should be noted it does not show all areas that benefit from all flood defences.





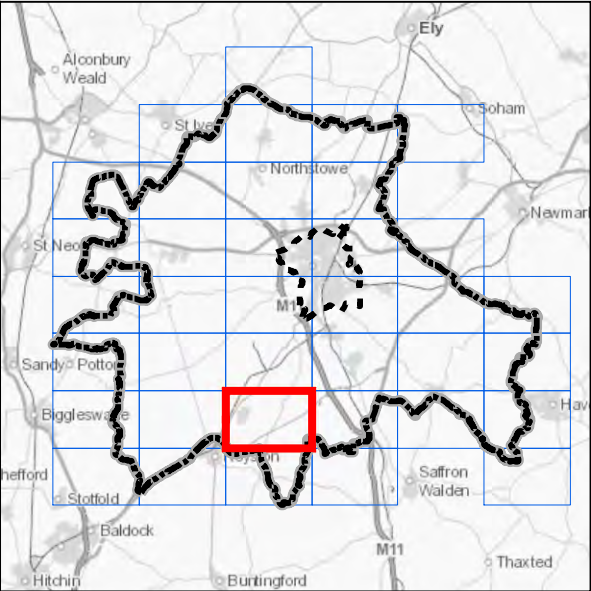
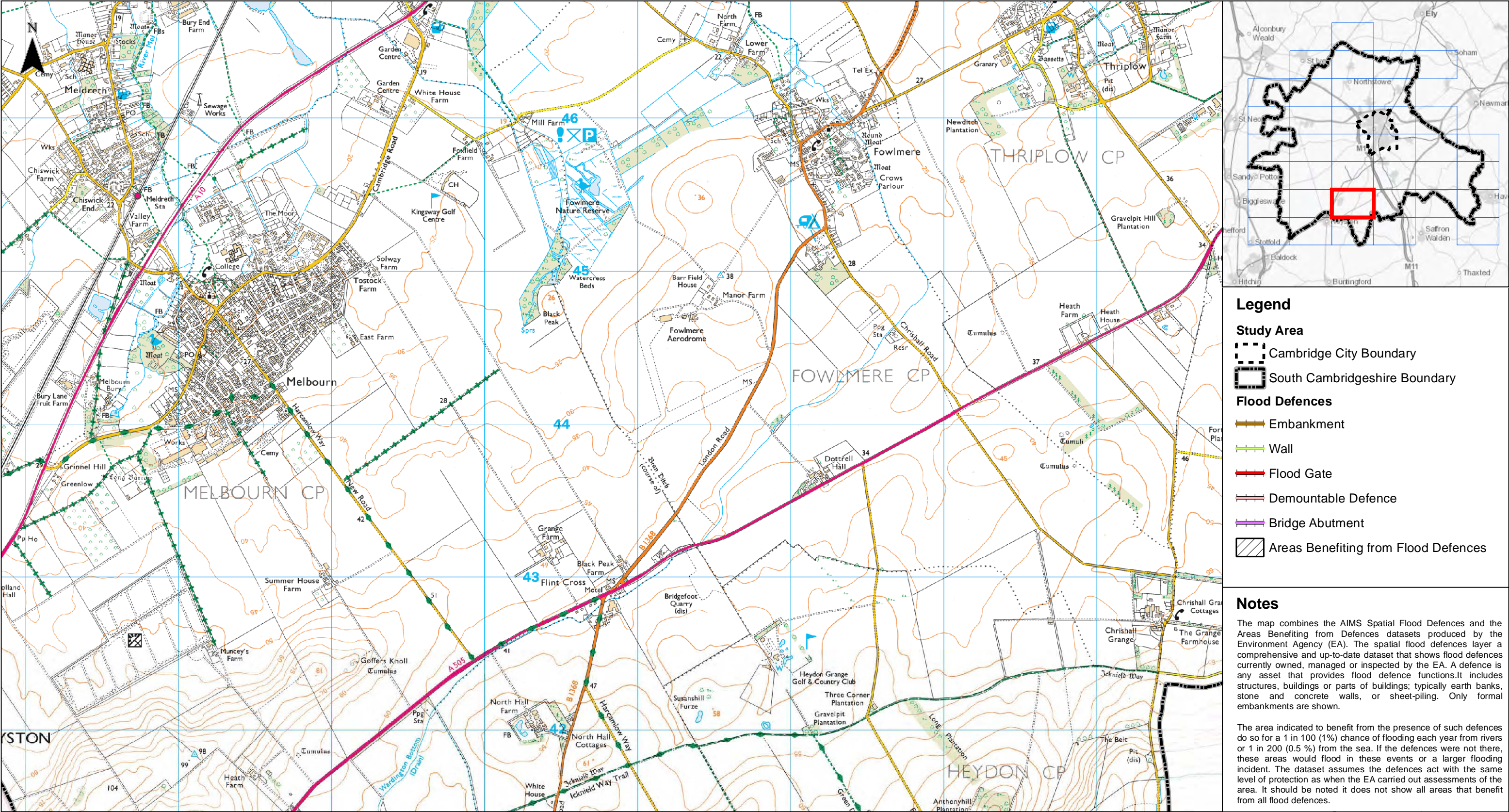
- Legend**
- Study Area**
- Cambridge City Boundary
  - South Cambridgeshire Boundary
- Flood Defences**
- Embankment
  - Wall
  - Flood Gate
  - Demountable Defence
  - Bridge Abutment
  - Areas Benefiting from Flood Defences

**Notes**

The map combines the AIMS Spatial Flood Defences and the Areas Benefiting from Defences datasets produced by the Environment Agency (EA). The spatial flood defences layer is a comprehensive and up-to-date dataset that shows flood defences currently owned, managed or inspected by the EA. A defence is any asset that provides flood defence functions. It includes structures, buildings or parts of buildings; typically earth banks, stone and concrete walls, or sheet-piling. Only formal embankments are shown.

The area indicated to benefit from the presence of such defences is for a 1 in 100 (1%) chance of flooding each year from rivers or 1 in 200 (0.5%) from the sea. If the defences were not there, these areas would flood in these events or a larger flooding incident. The dataset assumes the defences act with the same level of protection as when the EA carried out assessments of the area. It should be noted it does not show all areas that benefit from all flood defences.





- Legend
- Study Area

Cambridge City Boundary

South Cambridgeshire Boundary
- Flood Defences

Embankment

Wall

Flood Gate

Demountable Defence

Bridge Abutment

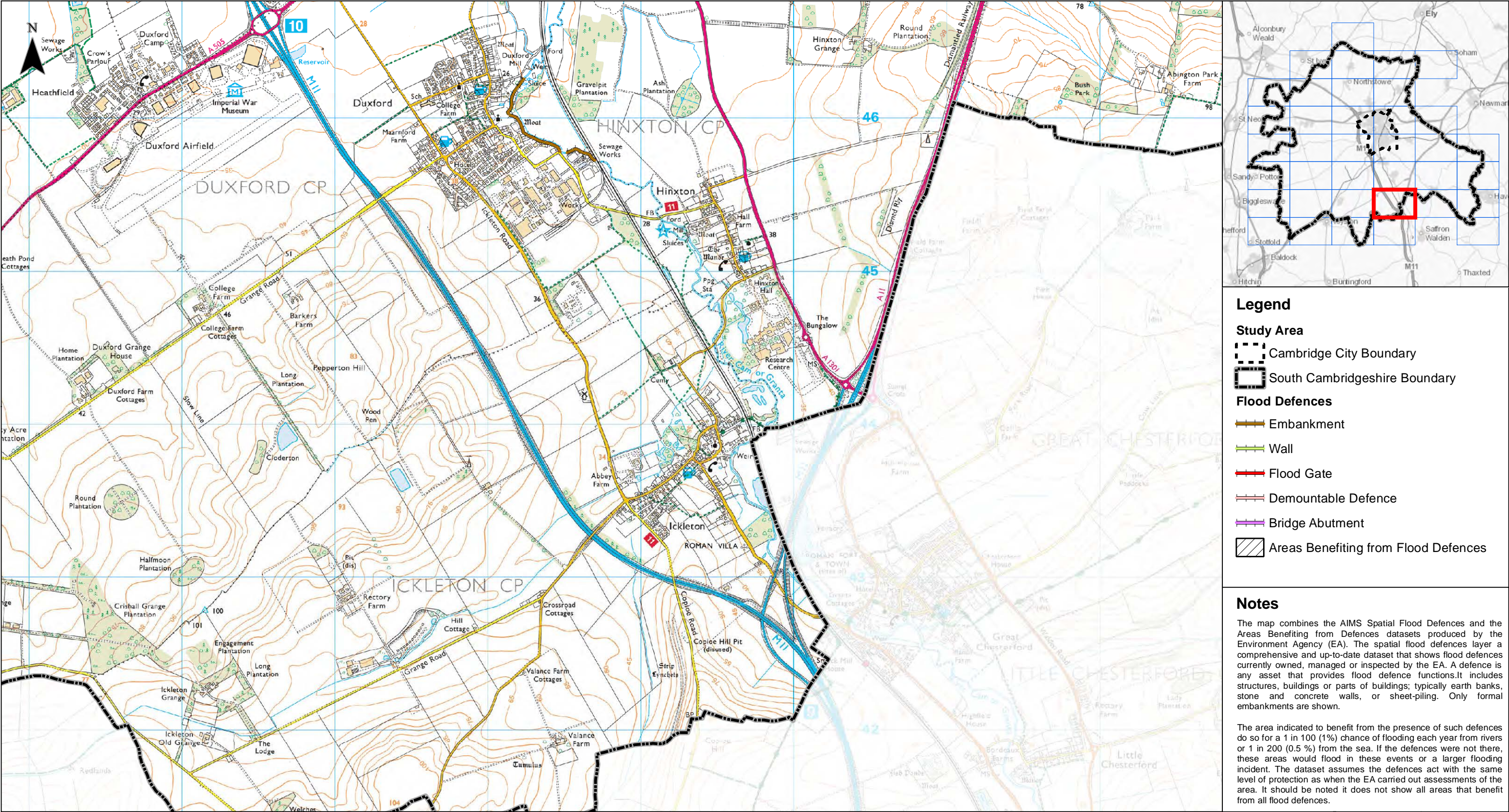
Areas Benefiting from Flood Defences

Notes

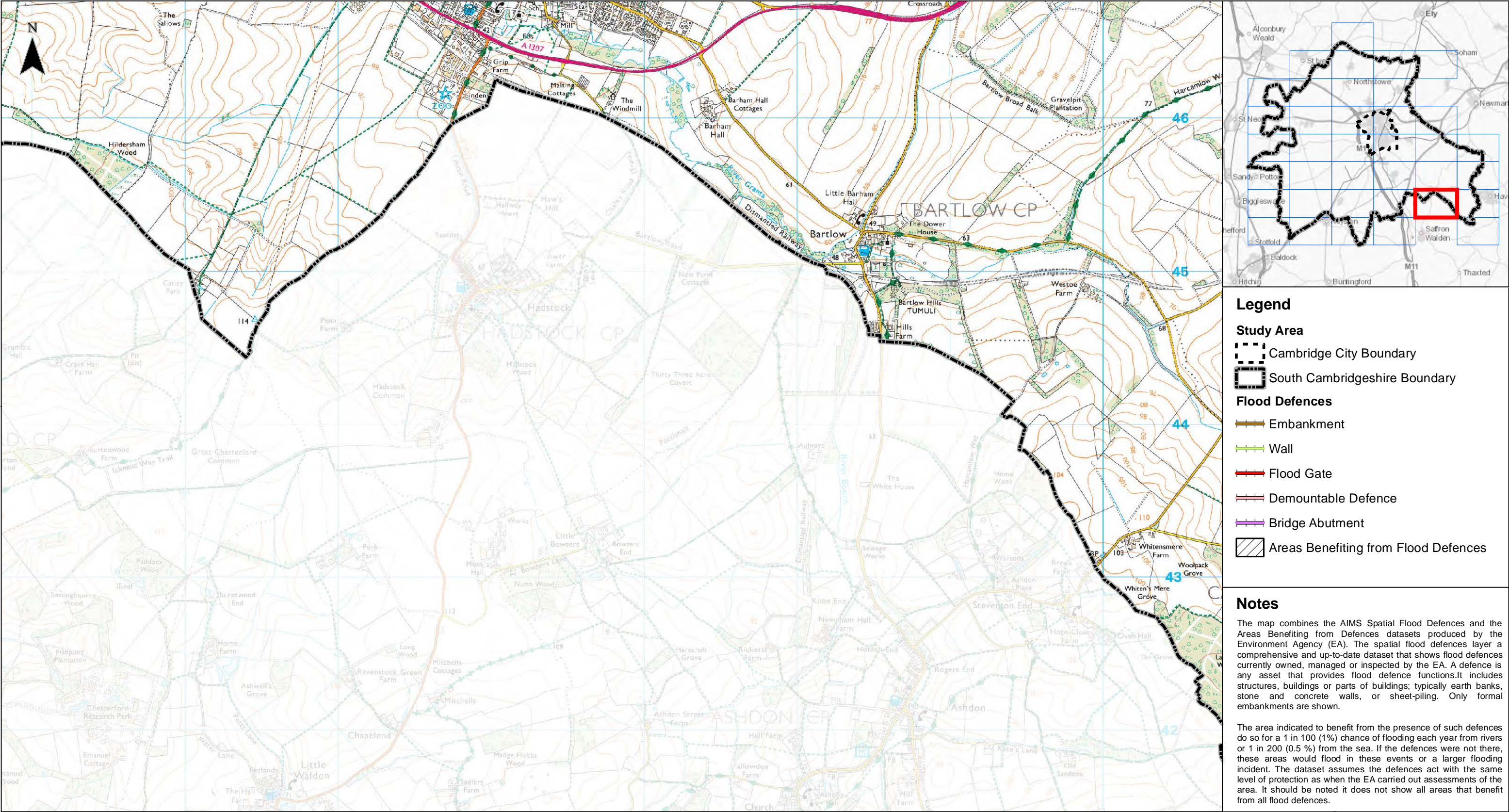
The map combines the AIMS Spatial Flood Defences and the Areas Benefiting from Defences datasets produced by the Environment Agency (EA). The spatial flood defences layer a comprehensive and up-to-date dataset that shows flood defences currently owned, managed or inspected by the EA. A defence is any asset that provides flood defence functions. It includes structures, buildings or parts of buildings; typically earth banks, stone and concrete walls, or sheet-piling. Only formal embankments are shown.

The area indicated to benefit from the presence of such defences do so for a 1 in 100 (1%) chance of flooding each year from rivers or 1 in 200 (0.5 %) from the sea. If the defences were not there, these areas would flood in these events or a larger flooding incident. The dataset assumes the defences act with the same level of protection as when the EA carried out assessments of the area. It should be noted it does not show all areas that benefit from all flood defences.











Client



# Greater Cambridge Integrated Water Management Study

## Spatial Flood Defences and Areas Benefiting from Flood Defences

012 km

Contains OS data © Crown Copyright and database right 2020  
© Crown copyright and database rights 2020 OS 100022500.  
Contains EA data © Environment Agency copyright and database right 2018. All rights reserved.  
Contains EA data © Environment Agency copyright and database right 2020. All rights reserved.

Sheet Number:

31 of 37

1:23,980 @ A3

Date: 26/07/2021

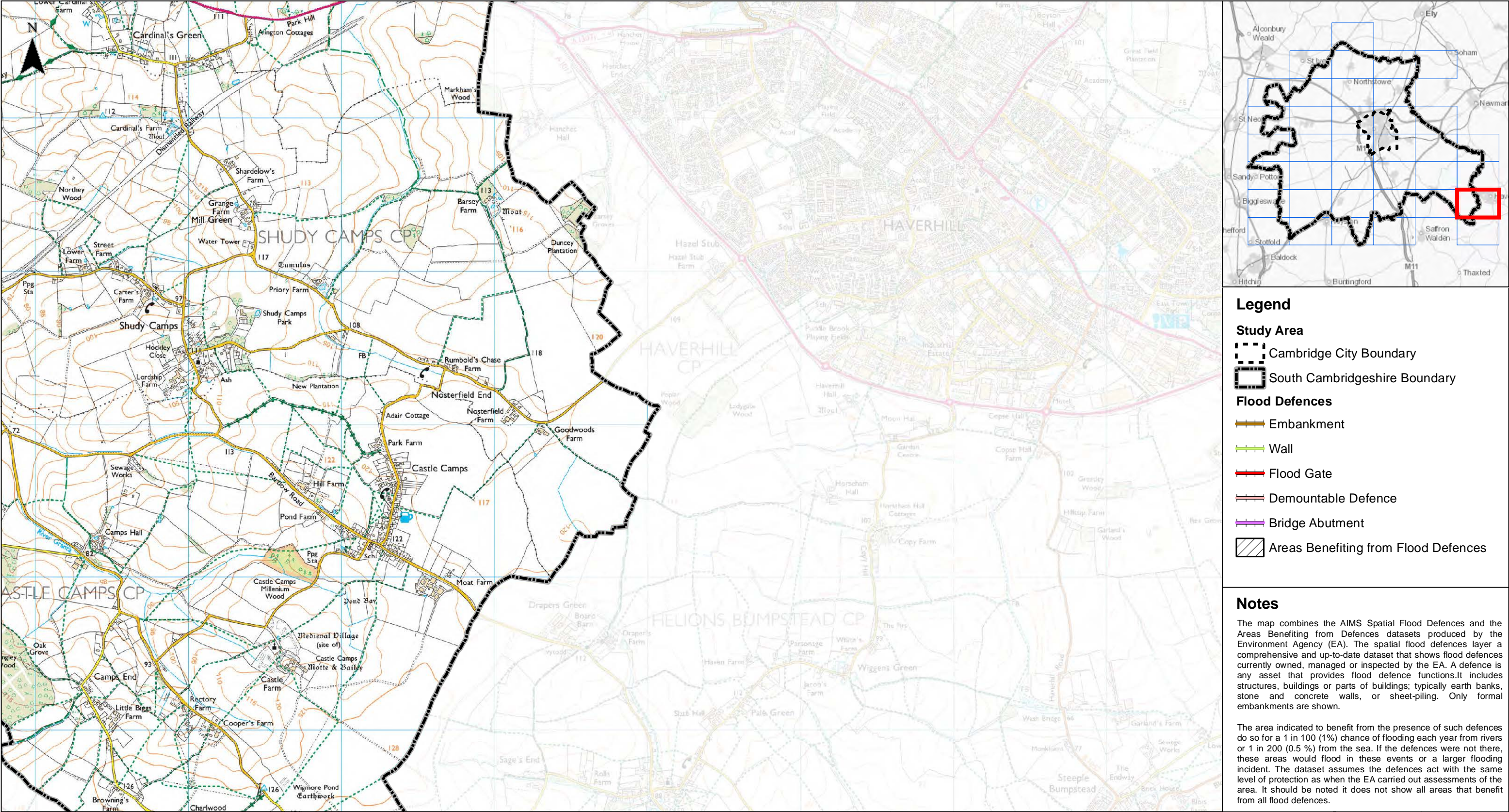
Drawn: MD

Checked: PJ

Figure: 48444/4005/GIS027

Rev A

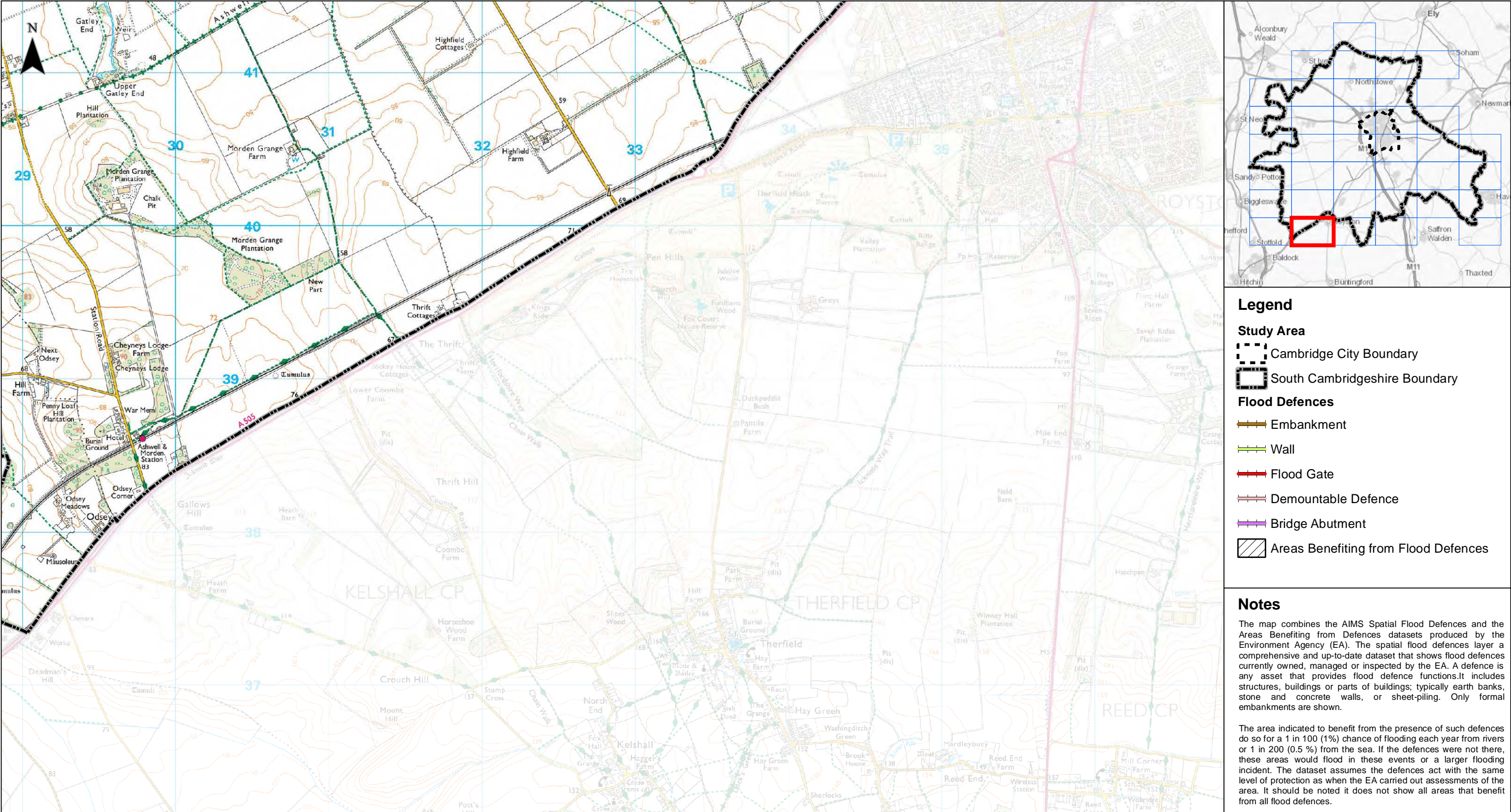












**Legend**

**Study Area**  
Cambridge City Boundary  
South Cambridgeshire Boundary

**Flood Defences**  
Embankment  
Wall  
Flood Gate  
Demountable Defence  
Bridge Abutment  
Areas Benefiting from Flood Defences

**Notes**

The map combines the AIMS Spatial Flood Defences and the Areas Benefiting from Defences datasets produced by the Environment Agency (EA). The spatial flood defences layer a comprehensive and up-to-date dataset that shows flood defences currently owned, managed or inspected by the EA. A defence is any asset that provides flood defence functions. It includes structures, buildings or parts of buildings; typically earth banks, stone and concrete walls, or sheet-piling. Only formal embankments are shown.

The area indicated to benefit from the presence of such defences do so for a 1 in 100 (1%) chance of flooding each year from rivers or 1 in 200 (0.5 %) from the sea. If the defences were not there, these areas would flood in these events or a larger flooding incident. The dataset assumes the defences act with the same level of protection as when the EA carried out assessments of the area. It should be noted it does not show all areas that benefit from all flood defences.







Client



# Greater Cambridge Integrated Water Management Study

## Spatial Flood Defences and Areas Benefiting from Flood Defences

012 km

Contains OS data © Crown Copyright and database right 2020  
© Crown copyright and database rights 2020 OS 100022500.  
Contains EA data © Environment Agency copyright and database right 2018. All rights reserved.  
Contains EA data © Environment Agency copyright and database right 2020. All rights reserved.

Sheet Number:

35 of 37

1:23,980 @ A3

Date: 26/07/2021

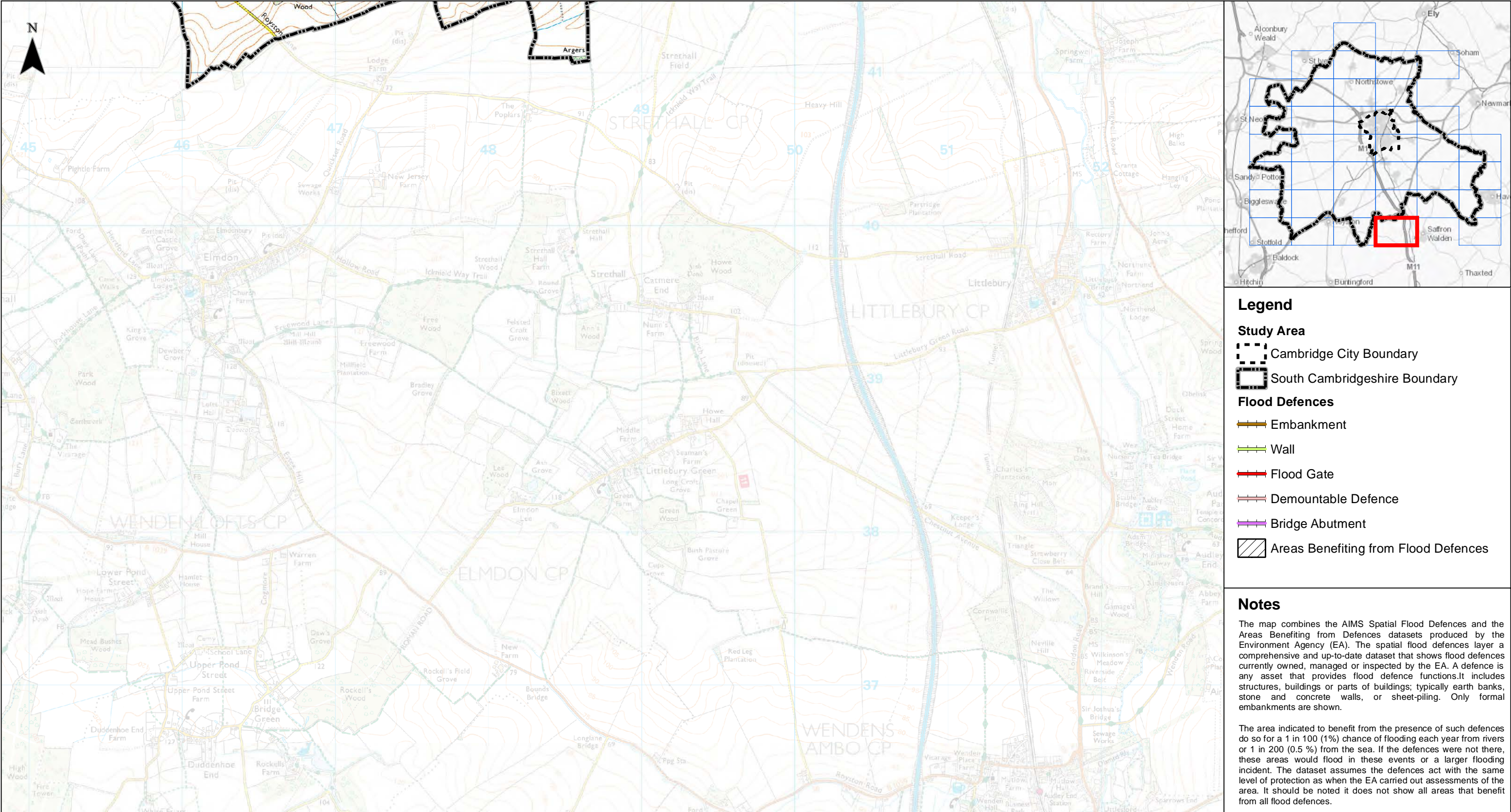
Drawn: MD

Checked: PJ

Figure: 48444/4005/GIS027

Rev A





Client

# Greater Cambridge Integrated Water Management Study

## Spatial Flood Defences and Areas Benefiting from Flood Defences

012 km

Contains OS data © Crown Copyright and database right 2020  
© Crown copyright and database rights 2020 OS 100022500.  
Contains EA data © Environment Agency copyright and database right 2018. All rights reserved.  
Contains EA data © Environment Agency copyright and database right 2020. All rights reserved.

Sheet Number:

36 of 37

1:23,980 @ A3

Date: 26/07/2021

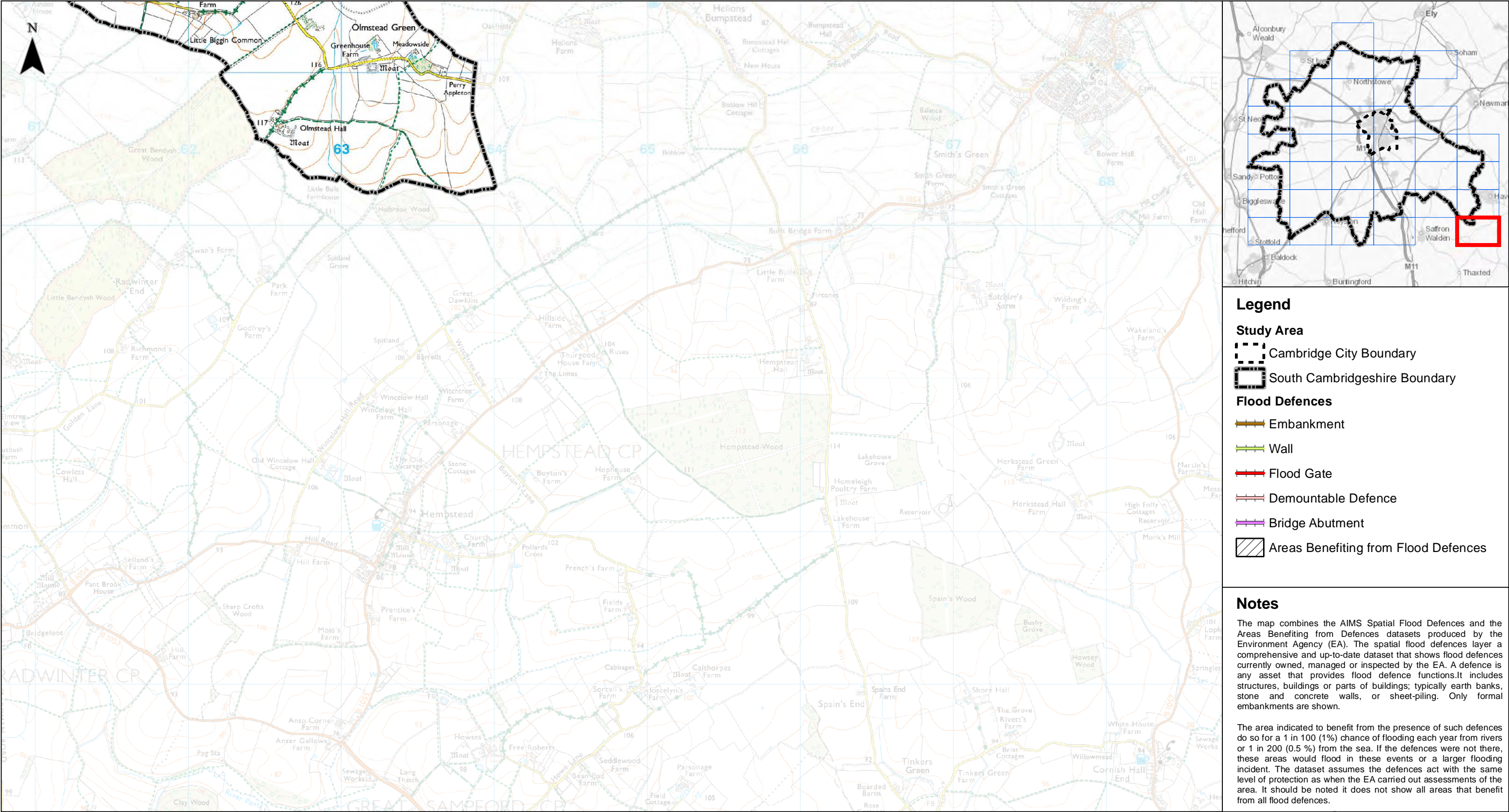
Drawn: MD

Checked: PJ

Figure: 48444/4005/GIS027

Rev A





**Legend**

**Study Area**

- Cambridge City Boundary
- South Cambridgeshire Boundary

**Flood Defences**

- Embankment
- Wall
- Flood Gate
- Demountable Defence
- Bridge Abutment
- Areas Benefiting from Flood Defences

**Notes**

The map combines the AIMS Spatial Flood Defences and the Areas Benefiting from Defences datasets produced by the Environment Agency (EA). The spatial flood defences layer a comprehensive and up-to-date dataset that shows flood defences currently owned, managed or inspected by the EA. A defence is any asset that provides flood defence functions. It includes structures, buildings or parts of buildings; typically earth banks, stone and concrete walls, or sheet-piling. Only formal embankments are shown.

The area indicated to benefit from the presence of such defences do so for a 1 in 100 (1%) chance of flooding each year from rivers or 1 in 200 (0.5 %) from the sea. If the defences were not there, these areas would flood in these events or a larger flooding incident. The dataset assumes the defences act with the same level of protection as when the EA carried out assessments of the area. It should be noted it does not show all areas that benefit from all flood defences.