

Client

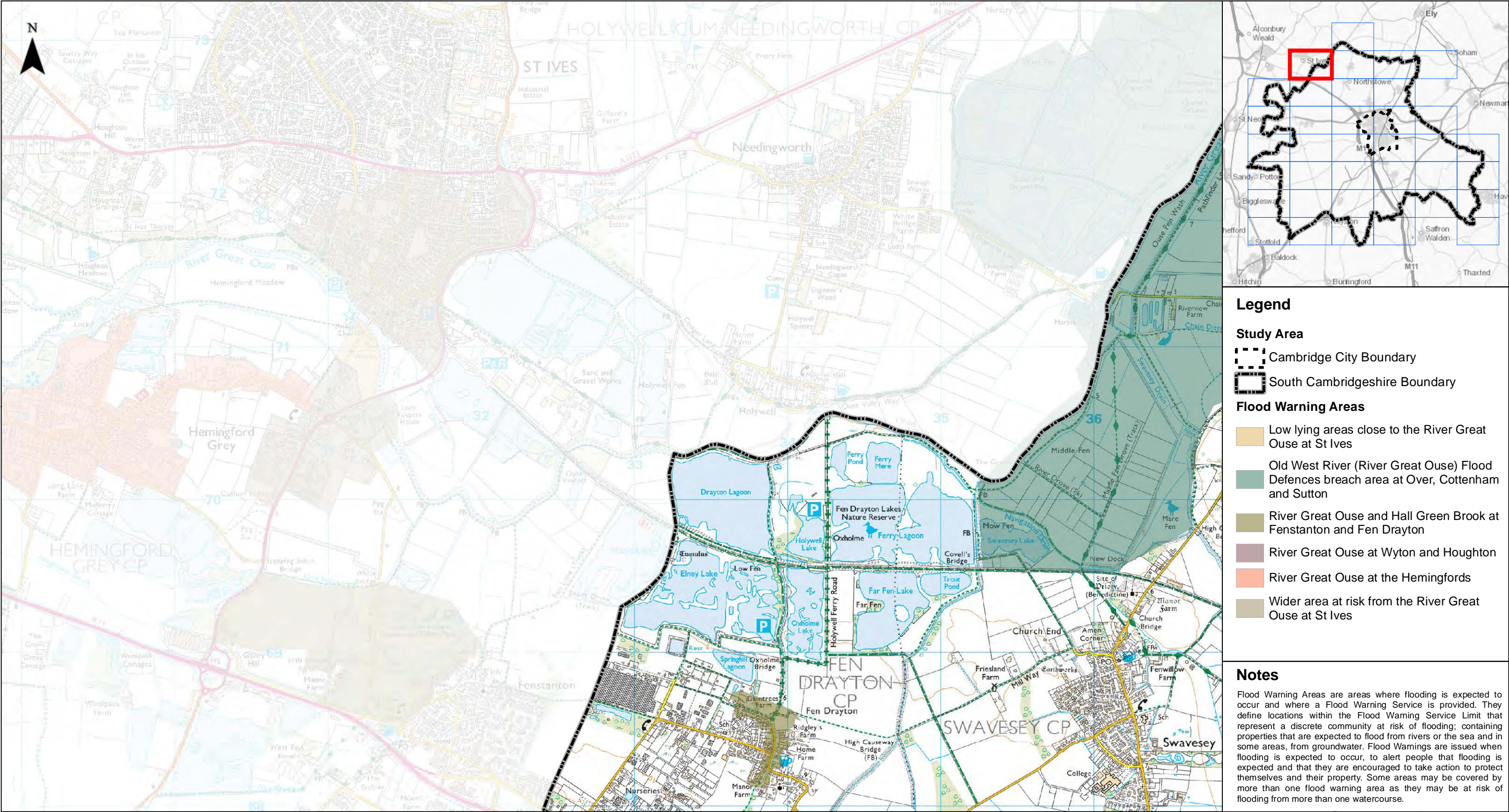
Greater Cambridge Integrated Water Management Study

Flood Warning Areas

0 1 2 km

Contains OS data © Crown Copyright and database right 2020
© Crown copyright and database rights 2020 OS 100022500.
Contains EA data © Environment Agency copyright and database right 2021. All rights reserved.

Sheet Number: 1 of 37	1:23,960 @ A3	Date: 26/07/2021
	Drawn: MD	Checked: PJ
	Figure: 48444/4005/GIS018	Rev A





Client 

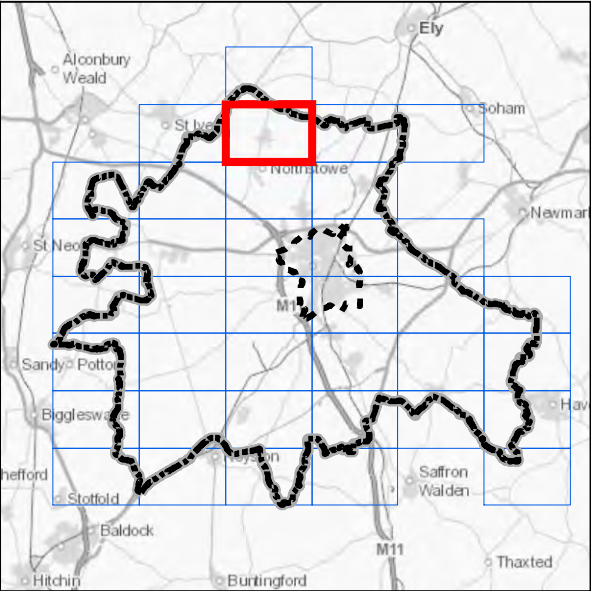
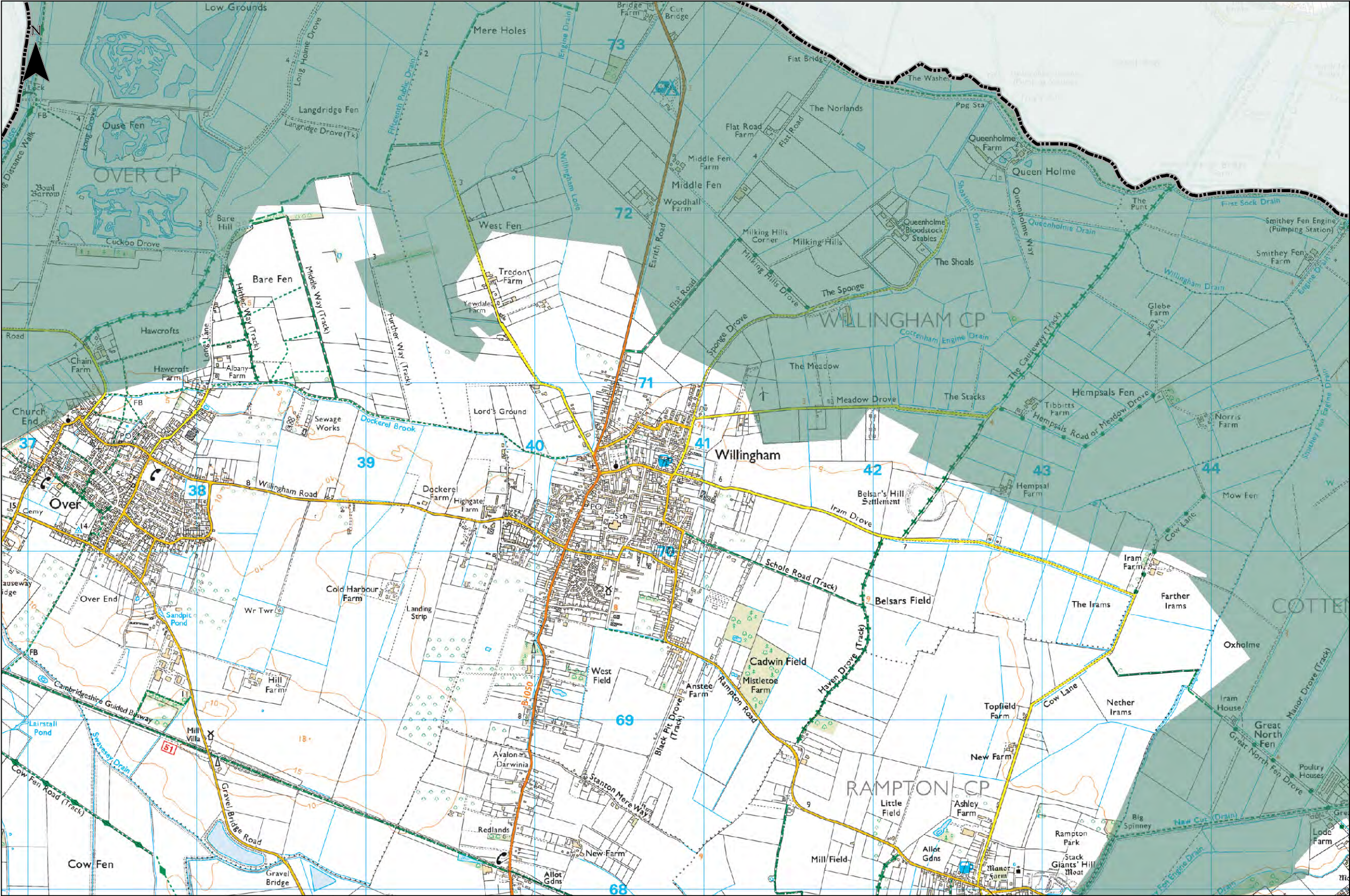
Greater Cambridge Integrated Water Management Study

Flood Warning Areas

012 km

Contains OS data © Crown Copyright and database right 2020
© Crown copyright and database rights 2020 OS 100022500.
Contains EA data © Environment Agency copyright and database right 2021. All rights reserved.

Sheet Number: 2 of 37	1:23,960 @ A3	Date: 26/07/2021
	Drawn: MD	Checked: PJ
	Figure: 48444/4005/GIS018	Rev A



Legend

Study Area

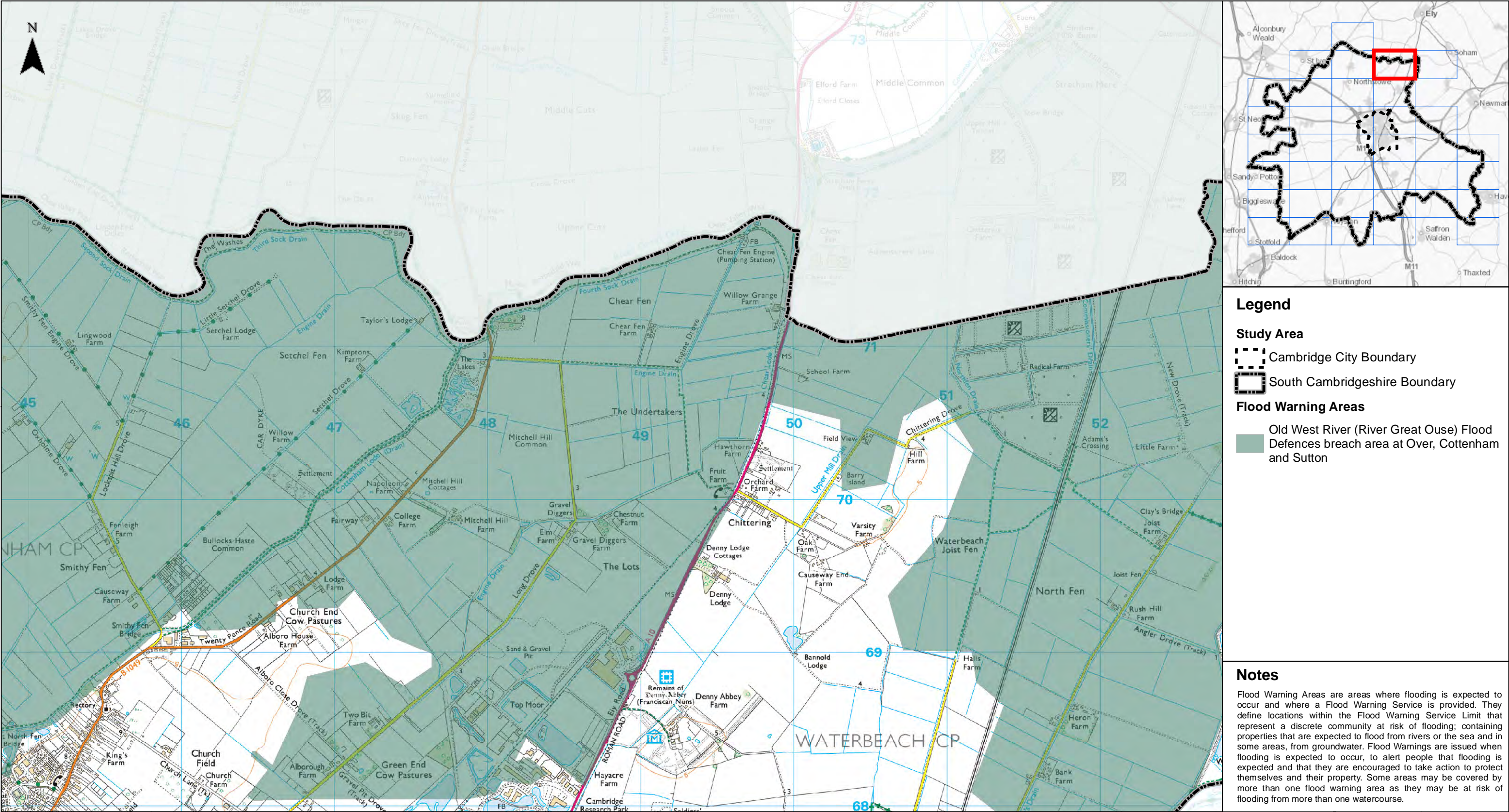
- Cambridge City Boundary
- South Cambridgeshire Boundary

Flood Warning Areas

- Old West River (River Great Ouse) Flood Defences breach area at Over, Cottenham and Sutton

Notes

Flood Warning Areas are areas where flooding is expected to occur and where a Flood Warning Service is provided. They define locations within the Flood Warning Service Limit that represent a discrete community at risk of flooding; containing properties that are expected to flood from rivers or the sea and in some areas, from groundwater. Flood Warnings are issued when flooding is expected to occur, to alert people that flooding is expected and that they are encouraged to take action to protect themselves and their property. Some areas may be covered by more than one flood warning area as they may be at risk of flooding from more than one watercourse.





Client



Greater Cambridge Integrated Water Management Study

Flood Warning Areas

012 km

Contains OS data © Crown Copyright and database right 2020
© Crown copyright and database rights 2020 OS 100022500.
Contains EA data © Environment Agency copyright and database right 2021. All rights reserved.

Sheet Number:

4 of 37

1:23,960 @ A3

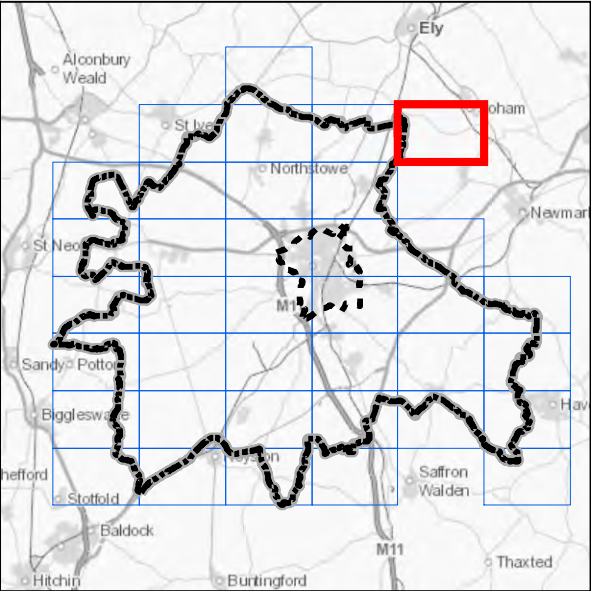
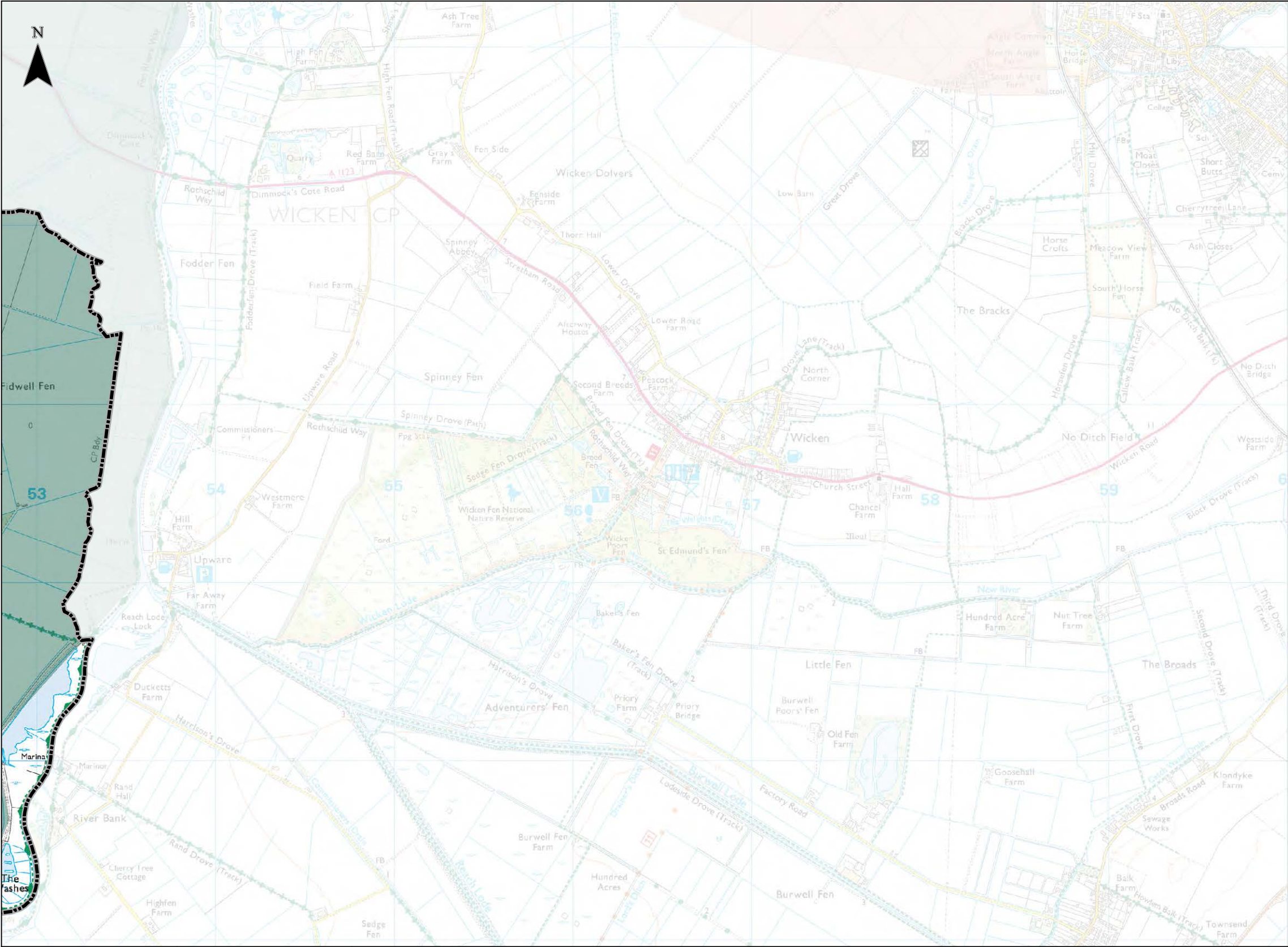
Date: 26/07/2021

Drawn: MD

Checked: PJ

Figure: 48444/4005/GIS018

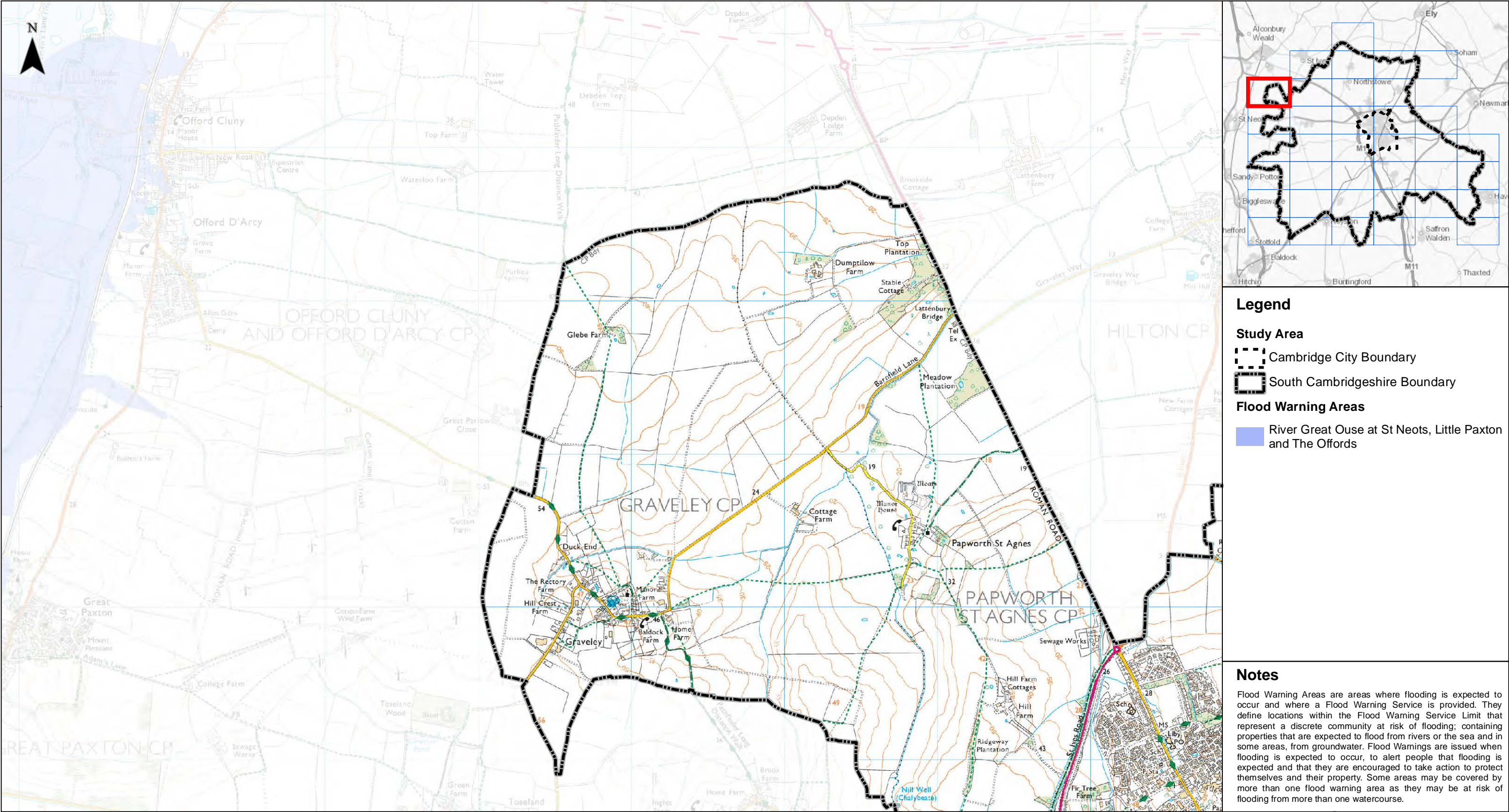
Rev A



- Legend**
- Study Area**
- Cambridge City Boundary
 - South Cambridgeshire Boundary
- Flood Warning Areas**
- Old West River (River Great Ouse) Flood Defences breach area at Over, Cottenham and Sutton
 - River Great Ouse at Little Thetford and Ely

Notes

Flood Warning Areas are areas where flooding is expected to occur and where a Flood Warning Service is provided. They define locations within the Flood Warning Service Limit that represent a discrete community at risk of flooding; containing properties that are expected to flood from rivers or the sea and in some areas, from groundwater. Flood Warnings are issued when flooding is expected to occur, to alert people that flooding is expected and that they are encouraged to take action to protect themselves and their property. Some areas may be covered by more than one flood warning area as they may be at risk of flooding from more than one watercourse.





Client 

Greater Cambridge Integrated Water Management Study

Flood Warning Areas

012 km

Contains OS data © Crown Copyright and database right 2020
© Crown copyright and database rights 2020 OS 100022500.
Contains EA data © Environment Agency copyright and database right 2021. All rights reserved.

Sheet Number:
6 of 37

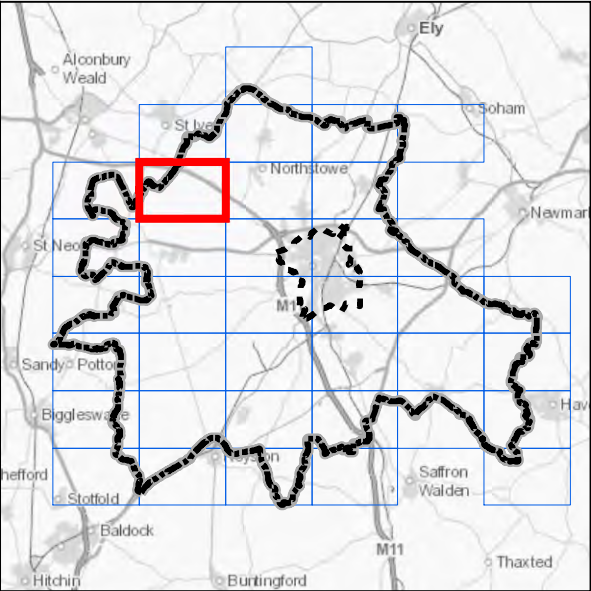
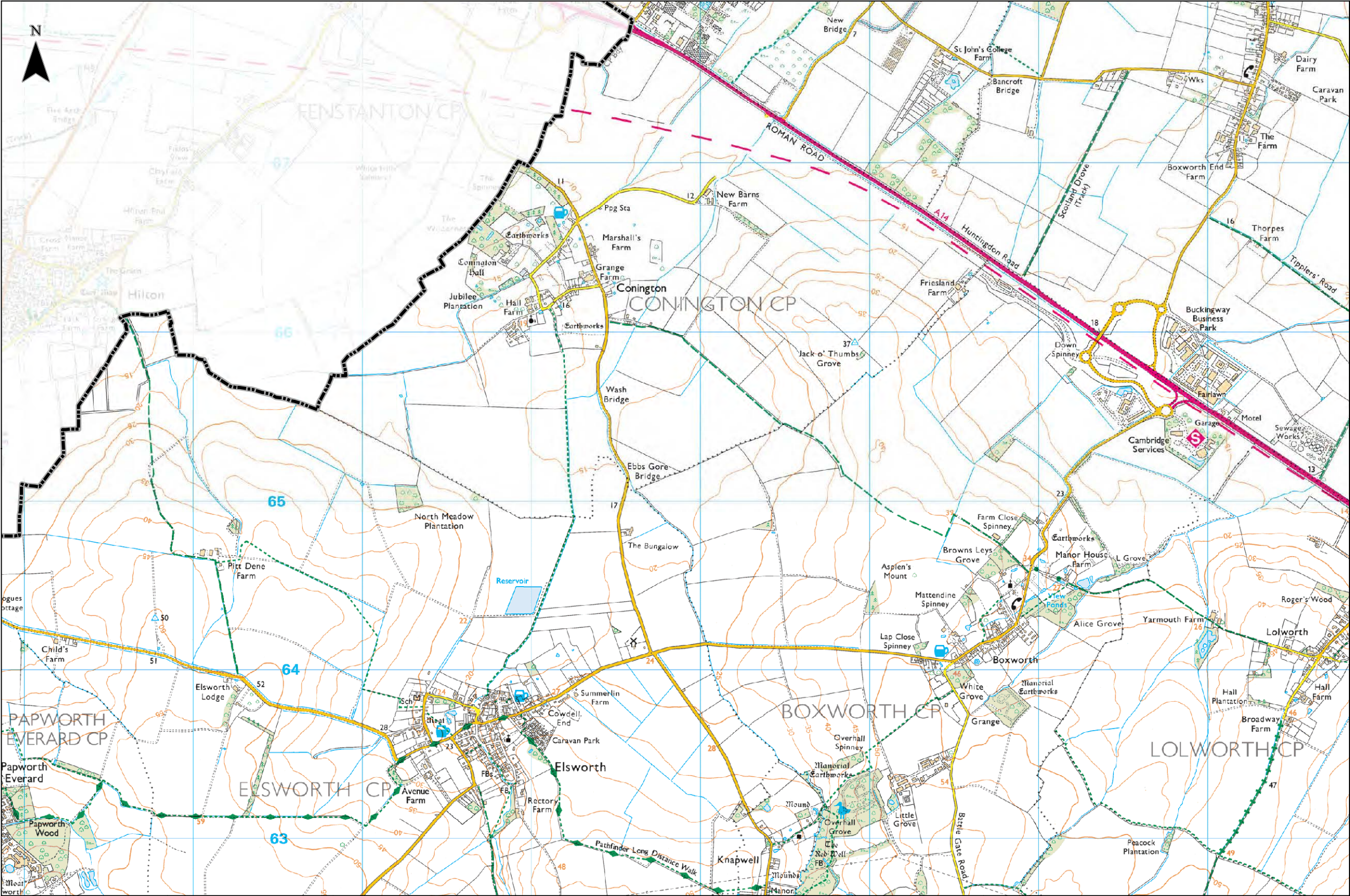
1:23,960 @ A3

Figure: 48444/4005/GIS018

Date: 26/07/2021

Checked: PJ

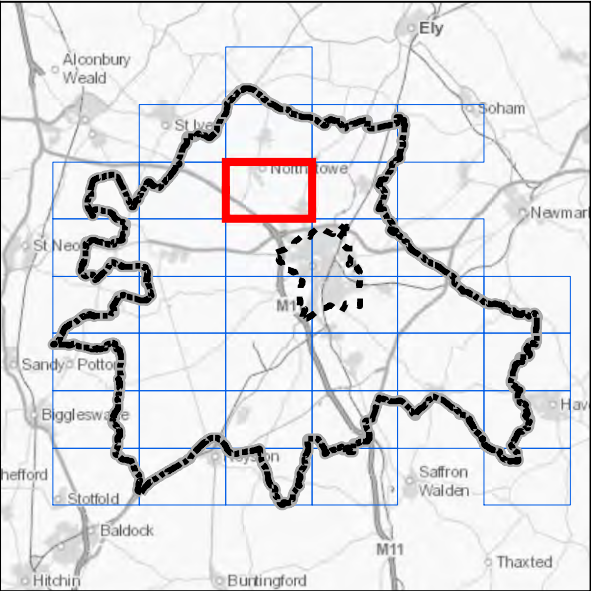
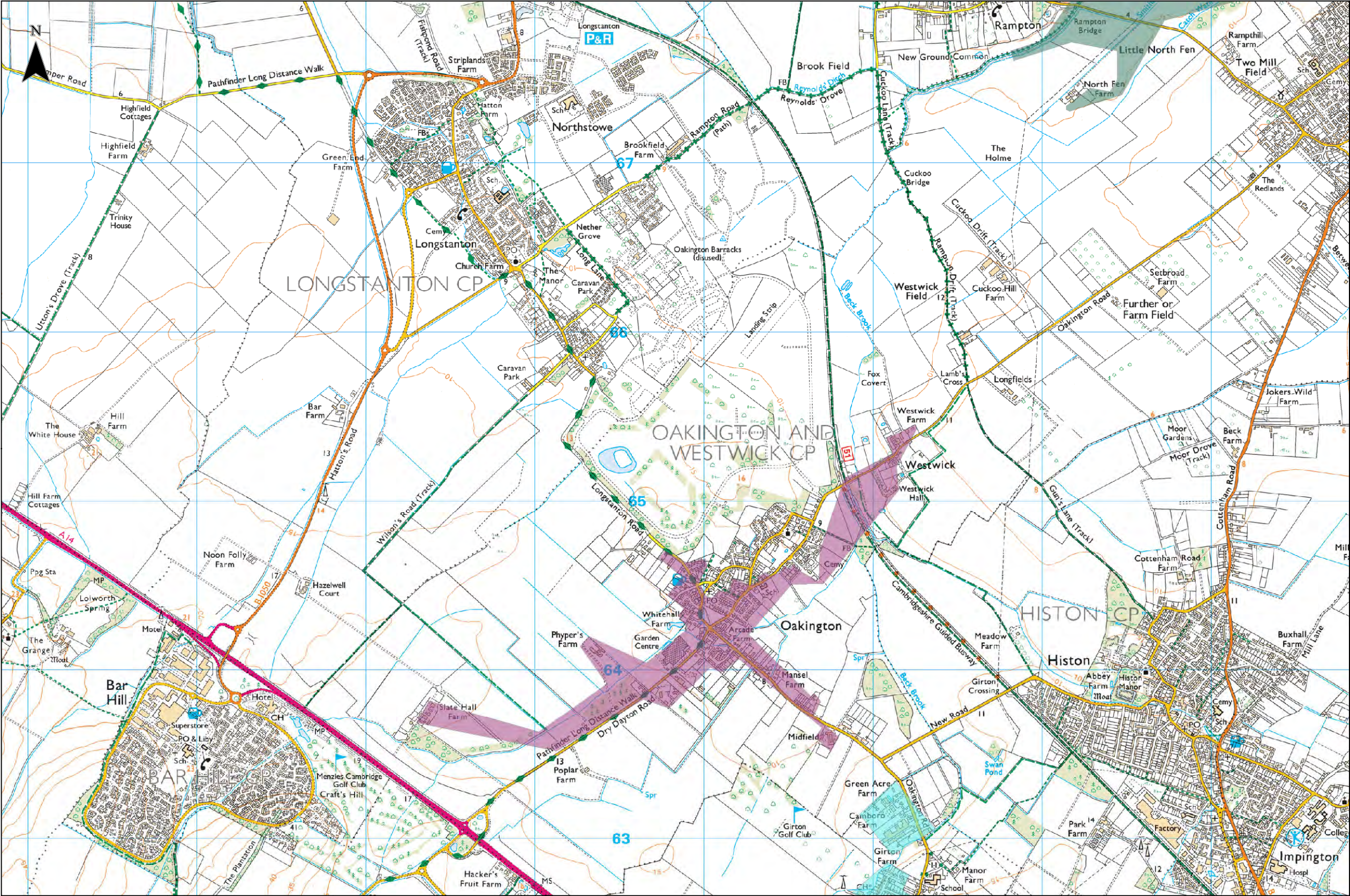
Rev A



- Legend**
- Study Area**
- Cambridge City Boundary
 - South Cambridgeshire Boundary

Notes

Flood Warning Areas are areas where flooding is expected to occur and where a Flood Warning Service is provided. They define locations within the Flood Warning Service Limit that represent a discrete community at risk of flooding; containing properties that are expected to flood from rivers or the sea and in some areas, from groundwater. Flood Warnings are issued when flooding is expected to occur, to alert people that flooding is expected and that they are encouraged to take action to protect themselves and their property. Some areas may be covered by more than one flood warning area as they may be at risk of flooding from more than one watercourse.



Legend

Study Area

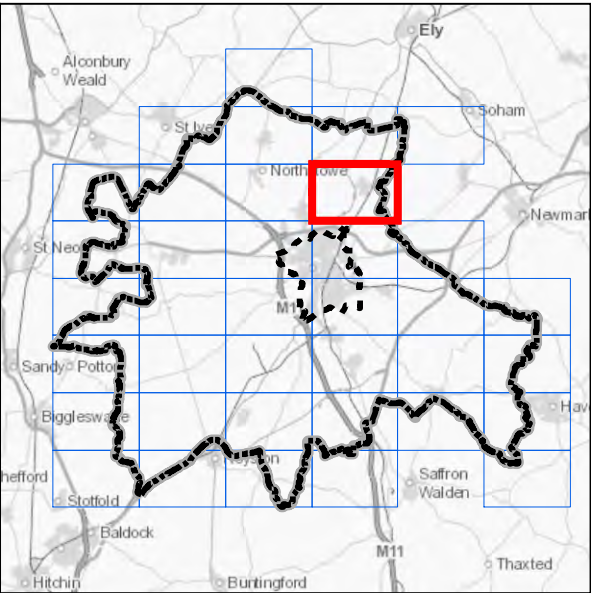
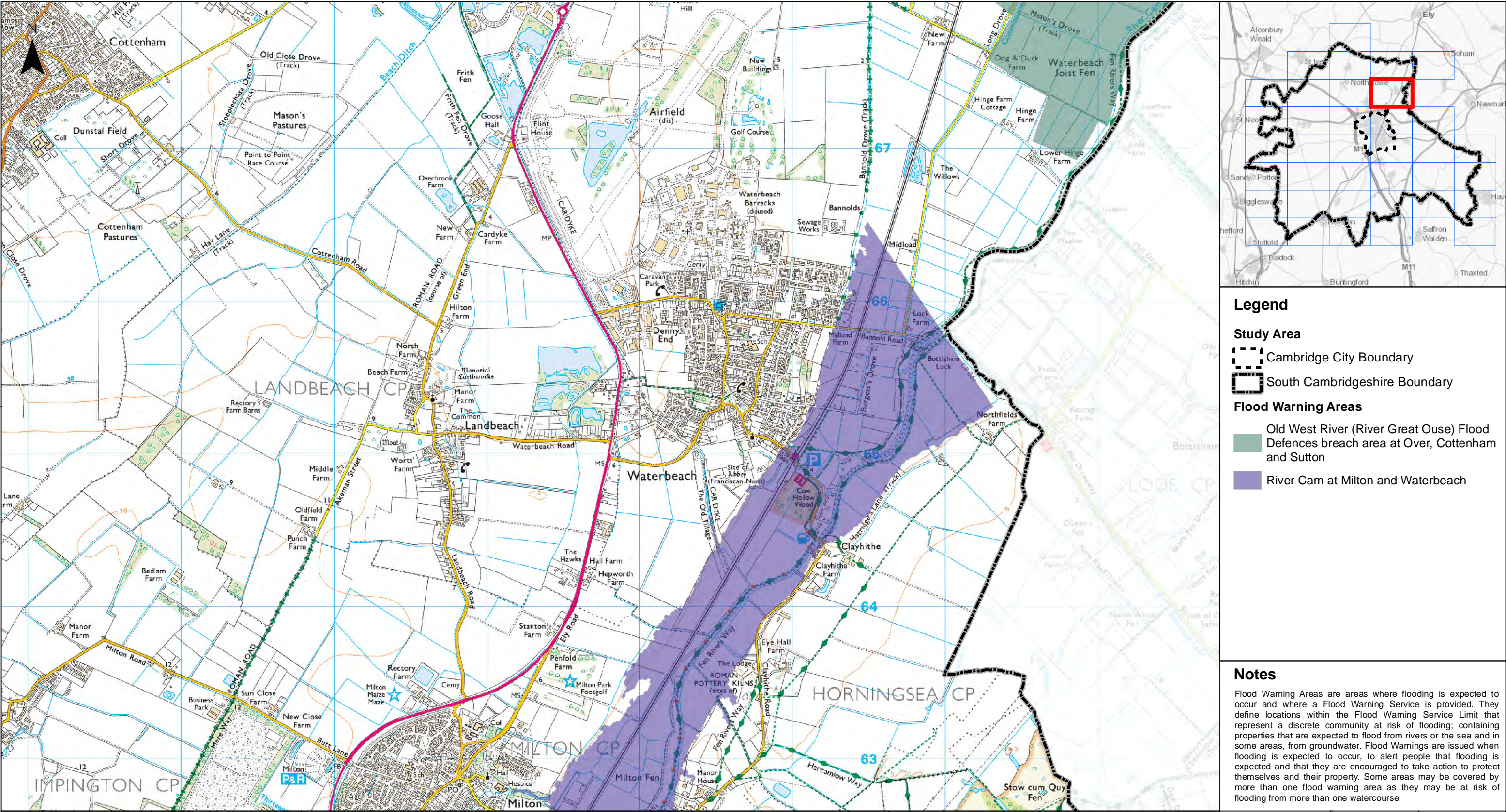
- Cambridge City Boundary
- South Cambridgeshire Boundary

Flood Warning Areas

- Beck Brook and Washpit Brook at Girton
- Oakington Brook and Beck Brook at Oakington and Westwick
- Old West River (River Great Ouse) Flood Defences breach area at Over, Cottenham and Sutton

Notes

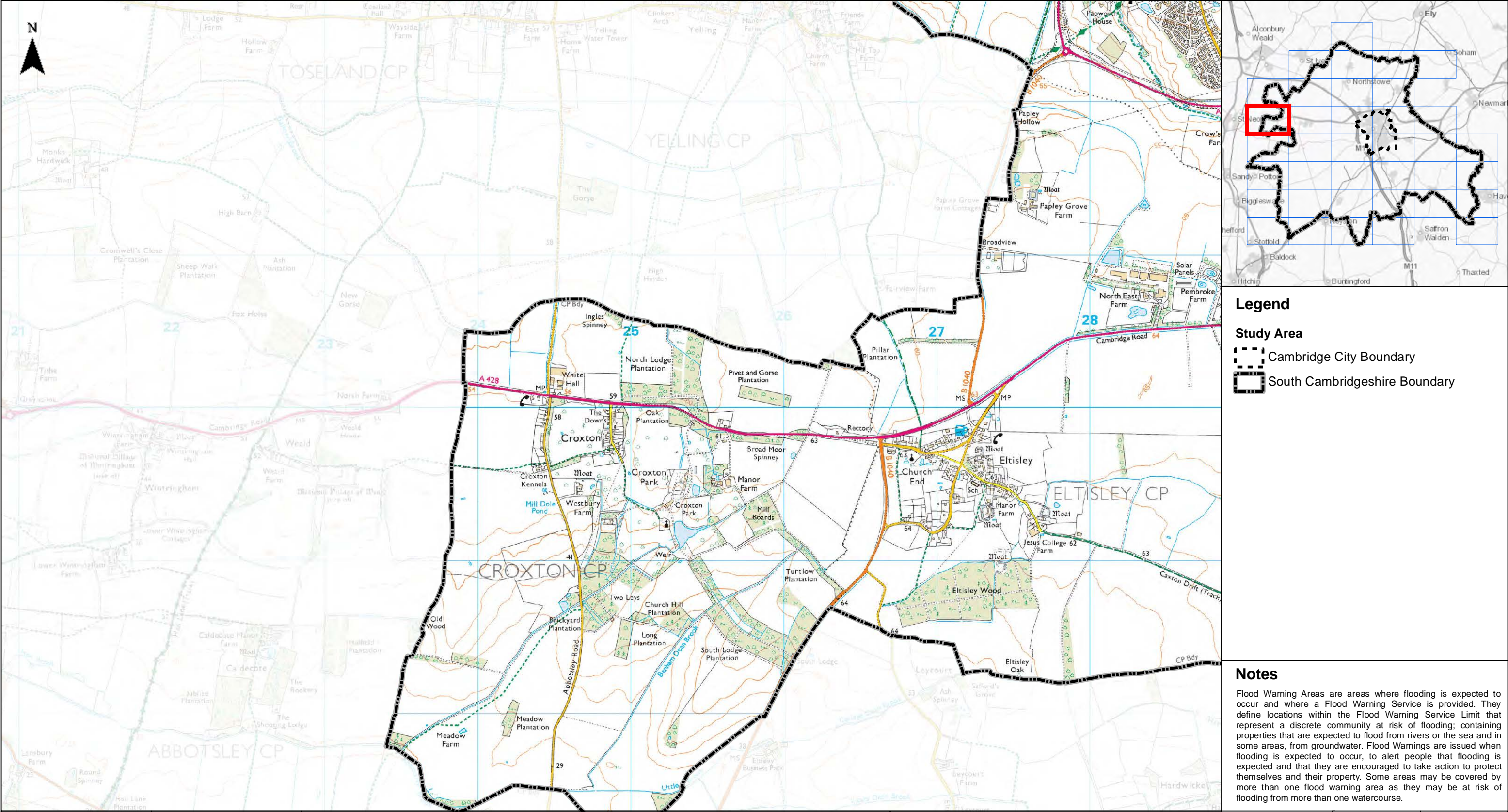
Flood Warning Areas are areas where flooding is expected to occur and where a Flood Warning Service is provided. They define locations within the Flood Warning Service Limit that represent a discrete community at risk of flooding; containing properties that are expected to flood from rivers or the sea and in some areas, from groundwater. Flood Warnings are issued when flooding is expected to occur, to alert people that flooding is expected and that they are encouraged to take action to protect themselves and their property. Some areas may be covered by more than one flood warning area as they may be at risk of flooding from more than one watercourse.



- Legend**
- Study Area**
- Cambridge City Boundary
 - South Cambridgeshire Boundary
- Flood Warning Areas**
- Old West River (River Great Ouse) Flood Defences breach area at Over, Cottenham and Sutton
 - River Cam at Milton and Waterbeach

Notes

Flood Warning Areas are areas where flooding is expected to occur and where a Flood Warning Service is provided. They define locations within the Flood Warning Service Limit that represent a discrete community at risk of flooding; containing properties that are expected to flood from rivers or the sea and in some areas, from groundwater. Flood Warnings are issued when flooding is expected to occur, to alert people that flooding is expected and that they are encouraged to take action to protect themselves and their property. Some areas may be covered by more than one flood warning area as they may be at risk of flooding from more than one watercourse.



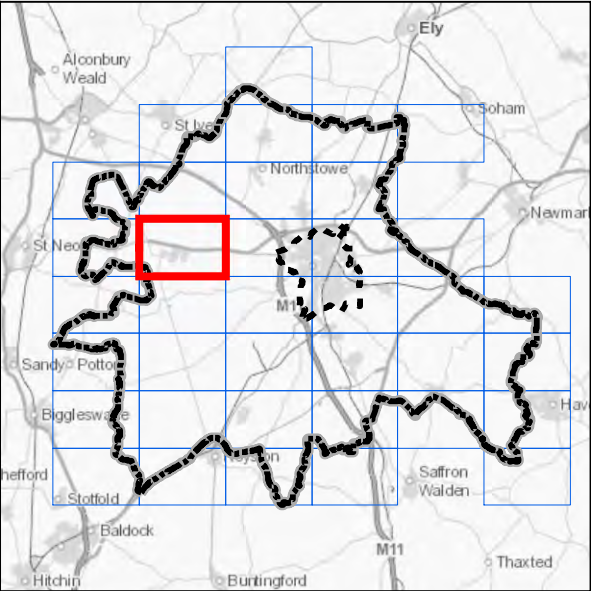
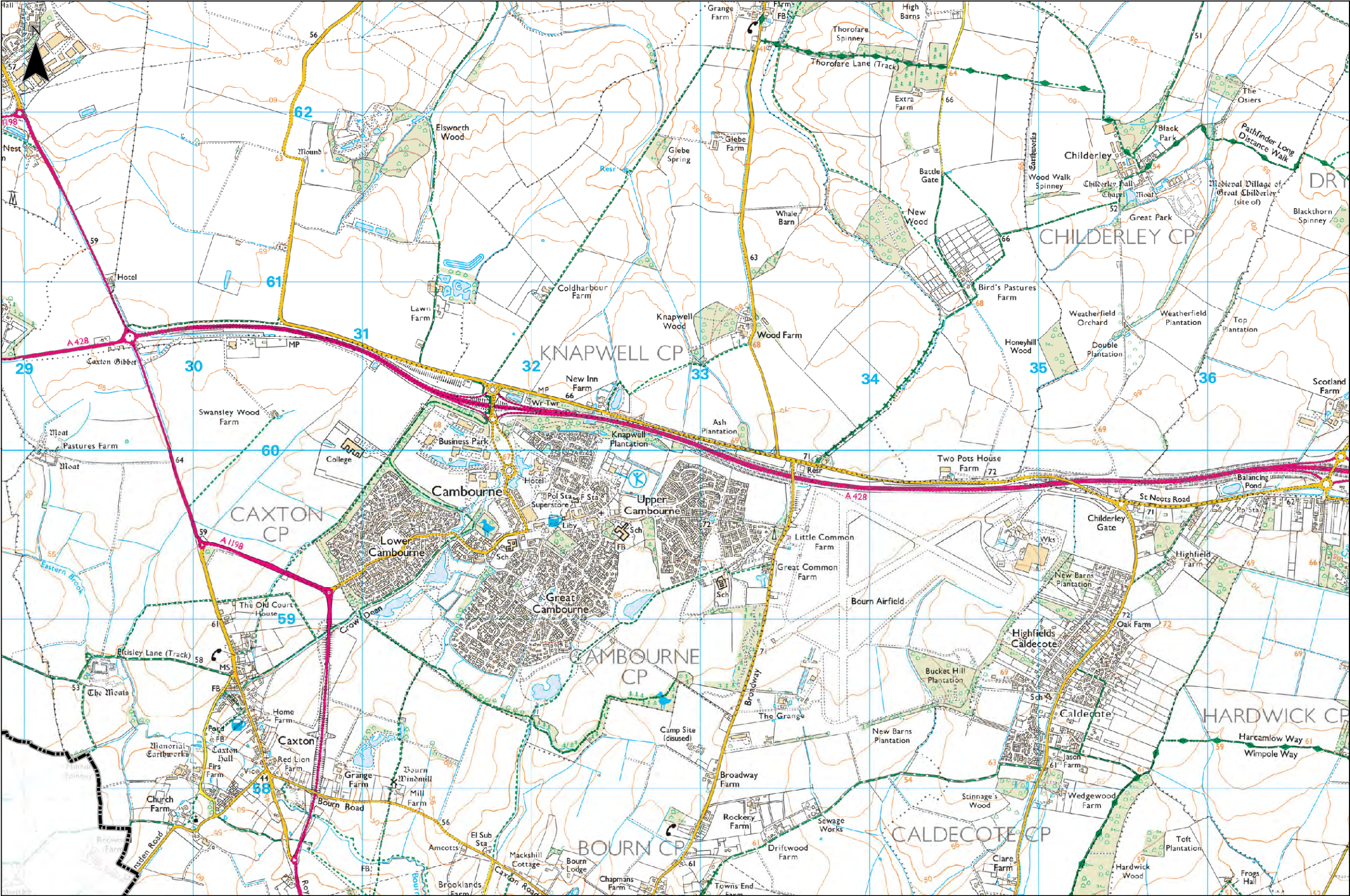
Legend

Study Area

- Cambridge City Boundary
- South Cambridgeshire Boundary

Notes

Flood Warning Areas are areas where flooding is expected to occur and where a Flood Warning Service is provided. They define locations within the Flood Warning Service Limit that represent a discrete community at risk of flooding; containing properties that are expected to flood from rivers or the sea and in some areas, from groundwater. Flood Warnings are issued when flooding is expected to occur, to alert people that flooding is expected and that they are encouraged to take action to protect themselves and their property. Some areas may be covered by more than one flood warning area as they may be at risk of flooding from more than one watercourse.



- Legend**
- Study Area**
- Cambridge City Boundary
 - South Cambridgeshire Boundary

Notes

Flood Warning Areas are areas where flooding is expected to occur and where a Flood Warning Service is provided. They define locations within the Flood Warning Service Limit that represent a discrete community at risk of flooding; containing properties that are expected to flood from rivers or the sea and in some areas, from groundwater. Flood Warnings are issued when flooding is expected to occur, to alert people that flooding is expected and that they are encouraged to take action to protect themselves and their property. Some areas may be covered by more than one flood warning area as they may be at risk of flooding from more than one watercourse.



Client 

Greater Cambridge Integrated Water Management Study

Flood Warning Areas

012 km

Contains OS data © Crown Copyright and database right 2020
© Crown copyright and database rights 2020 OS 100022500.
Contains EA data © Environment Agency copyright and database right 2021. All rights reserved.

Sheet Number:
11 of 37

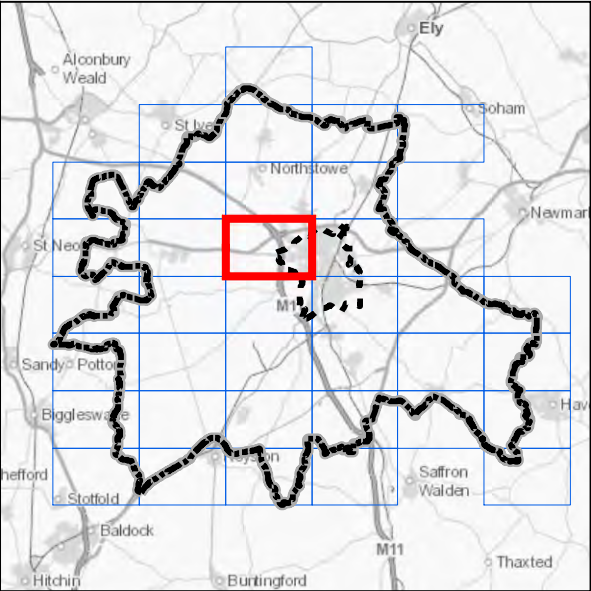
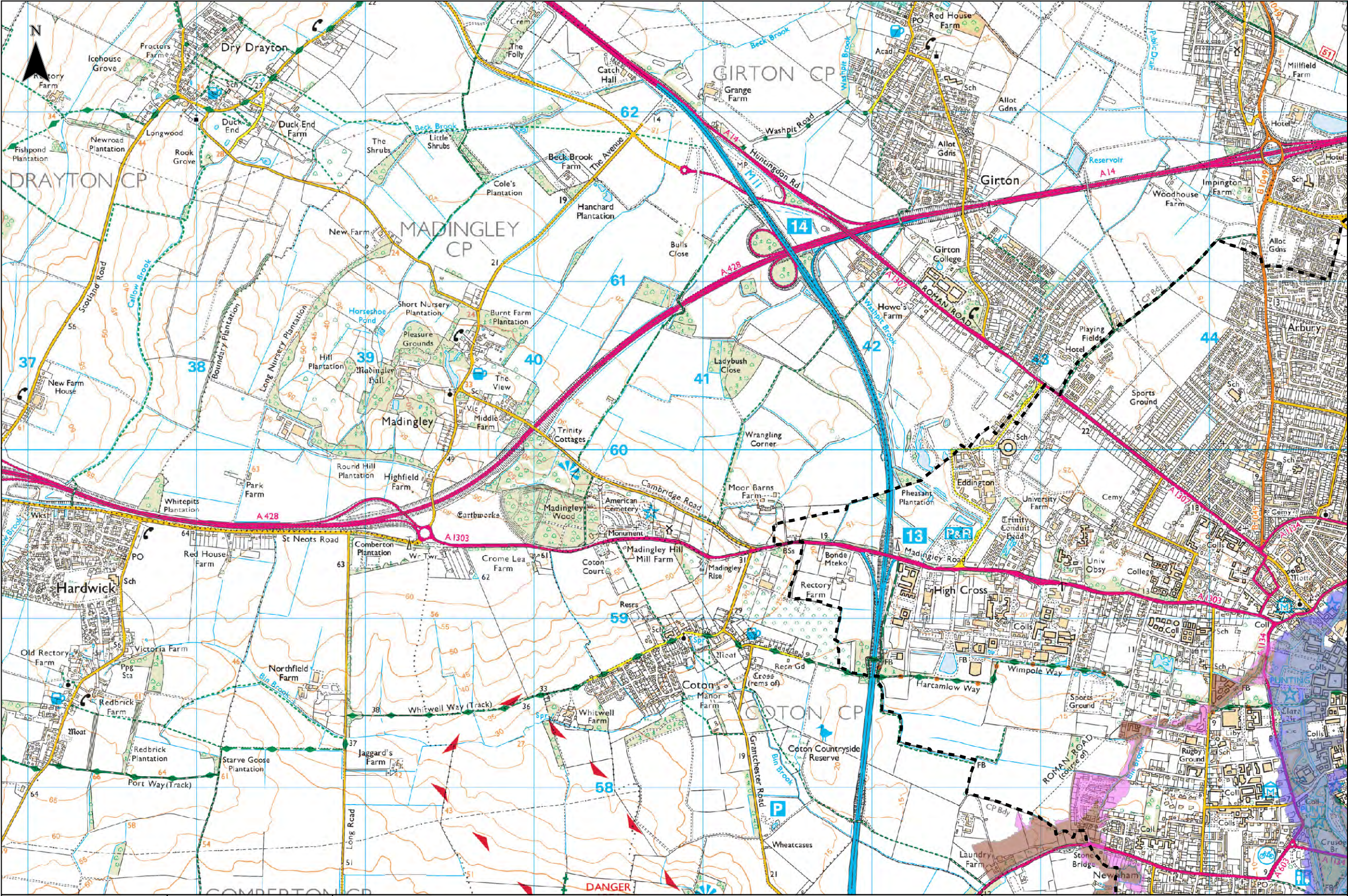
1:23,960 @ A3

Figure: 48444/4005/GIS018

Date: 26/07/2021

Checked: PJ

Rev A



Legend

Study Area

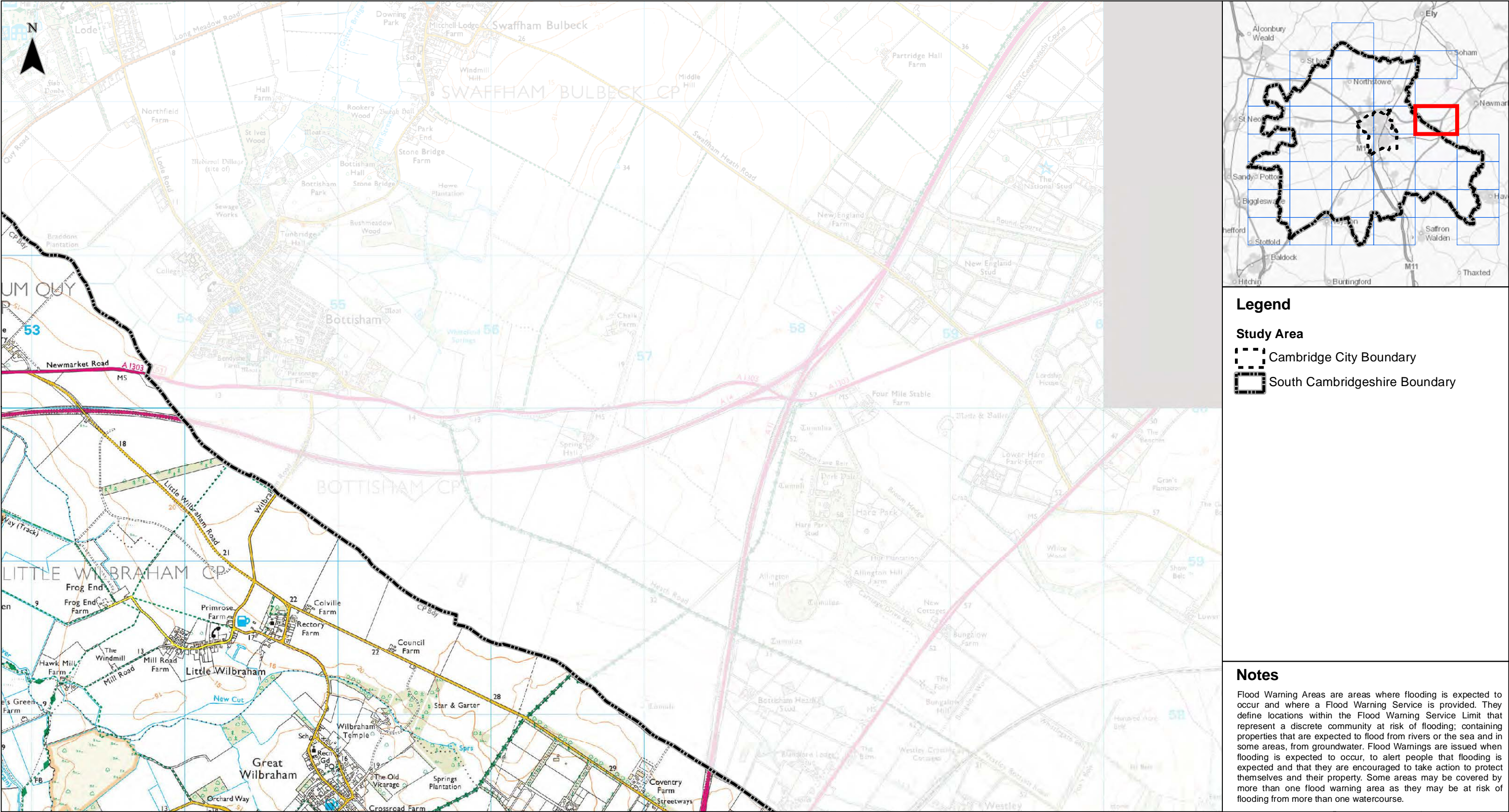
- Cambridge City Boundary
- South Cambridgeshire Boundary

Flood Warning Areas

- Beck Brook and Washpit Brook at Girton
- Low lying areas close to Bin Brook at Newham
- Low lying areas close to the River Cam at Grantchester and Chesterton
- Wider area at risk from Bin Brook at Newham
- Wider area at risk from the River Cam at Grantchester and Chesterton

Notes

Flood Warning Areas are areas where flooding is expected to occur and where a Flood Warning Service is provided. They define locations within the Flood Warning Service Limit that represent a discrete community at risk of flooding; containing properties that are expected to flood from rivers or the sea and in some areas, from groundwater. Flood Warnings are issued when flooding is expected to occur, to alert people that flooding is expected and that they are encouraged to take action to protect themselves and their property. Some areas may be covered by more than one flood warning area as they may be at risk of flooding from more than one watercourse.



Legend

Study Area

- Cambridge City Boundary
- South Cambridgeshire Boundary

Notes

Flood Warning Areas are areas where flooding is expected to occur and where a Flood Warning Service is provided. They define locations within the Flood Warning Service Limit that represent a discrete community at risk of flooding; containing properties that are expected to flood from rivers or the sea and in some areas, from groundwater. Flood Warnings are issued when flooding is expected to occur, to alert people that flooding is expected and that they are encouraged to take action to protect themselves and their property. Some areas may be covered by more than one flood warning area as they may be at risk of flooding from more than one watercourse.



Client 

Greater Cambridge Integrated Water Management Study

Flood Warning Areas

012 km

Contains OS data © Crown Copyright and database right 2020
© Crown copyright and database rights 2020 OS 100022500.
Contains EA data © Environment Agency copyright and database right 2021. All rights reserved.

Sheet Number:

14 of 37

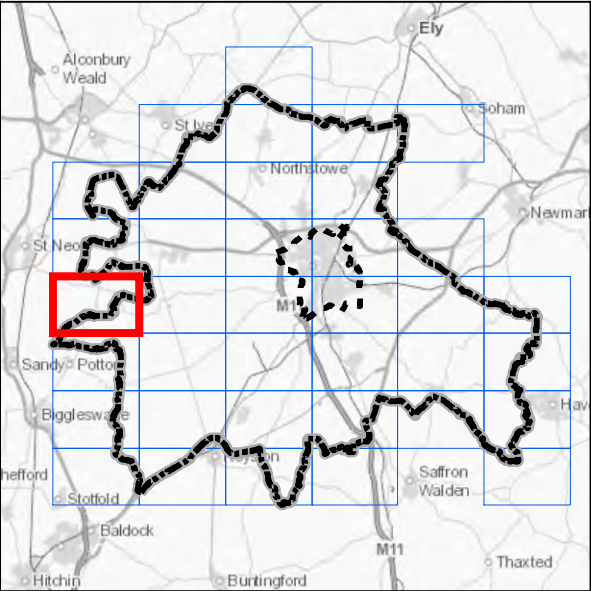
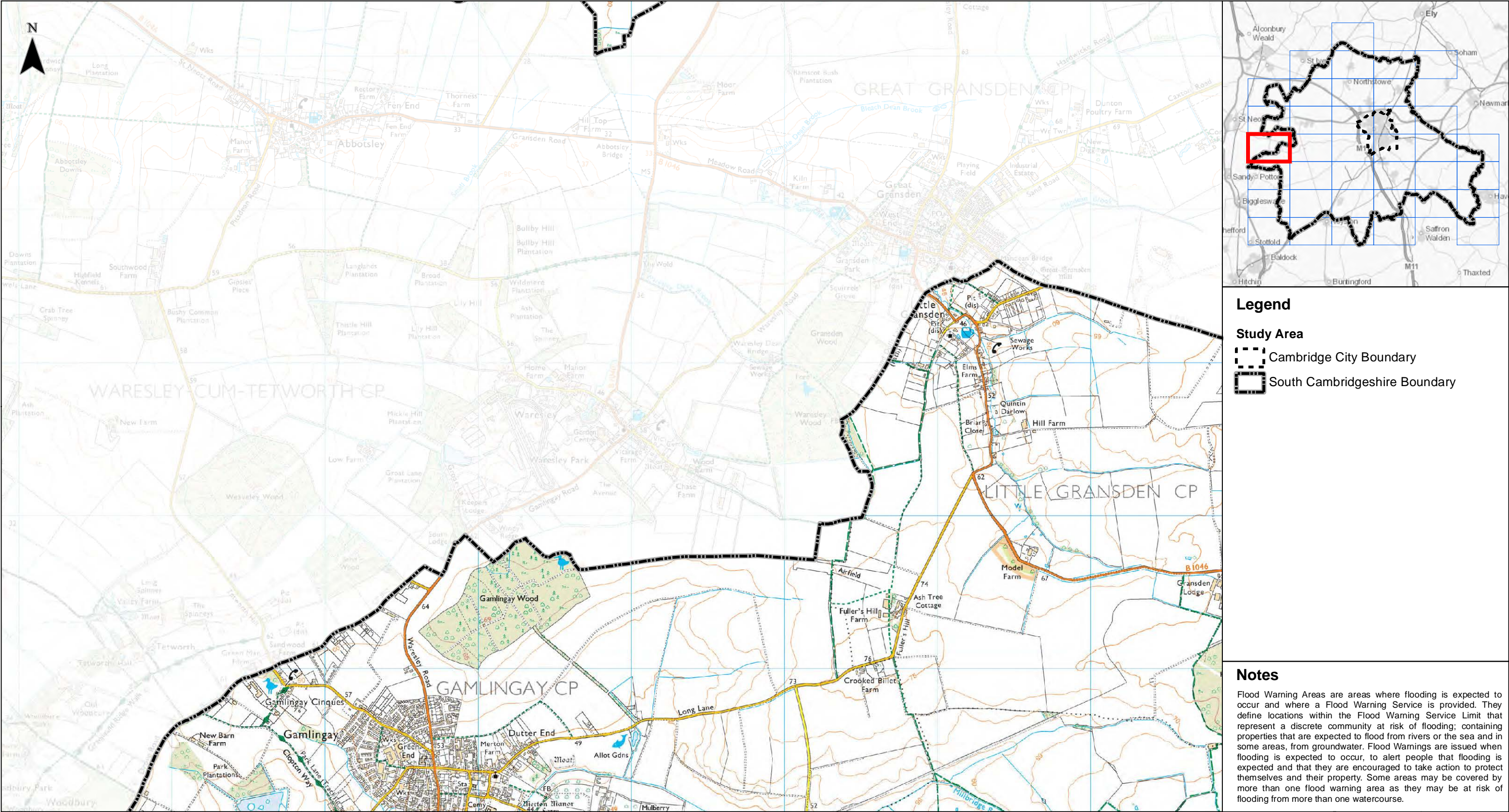
1:23,960 @ A3

Figure: 48444/4005/GIS018

Date: 26/07/2021

Checked: PJ

Rev A



- Legend**
- Study Area**
- Cambridge City Boundary
 - South Cambridgeshire Boundary

Notes

Flood Warning Areas are areas where flooding is expected to occur and where a Flood Warning Service is provided. They define locations within the Flood Warning Service Limit that represent a discrete community at risk of flooding; containing properties that are expected to flood from rivers or the sea and in some areas, from groundwater. Flood Warnings are issued when flooding is expected to occur, to alert people that flooding is expected and that they are encouraged to take action to protect themselves and their property. Some areas may be covered by more than one flood warning area as they may be at risk of flooding from more than one watercourse.



Client 

Greater Cambridge Integrated Water Management Study

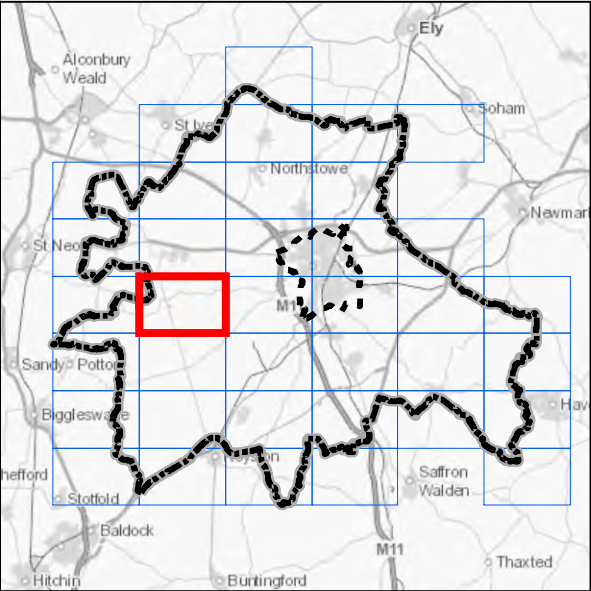
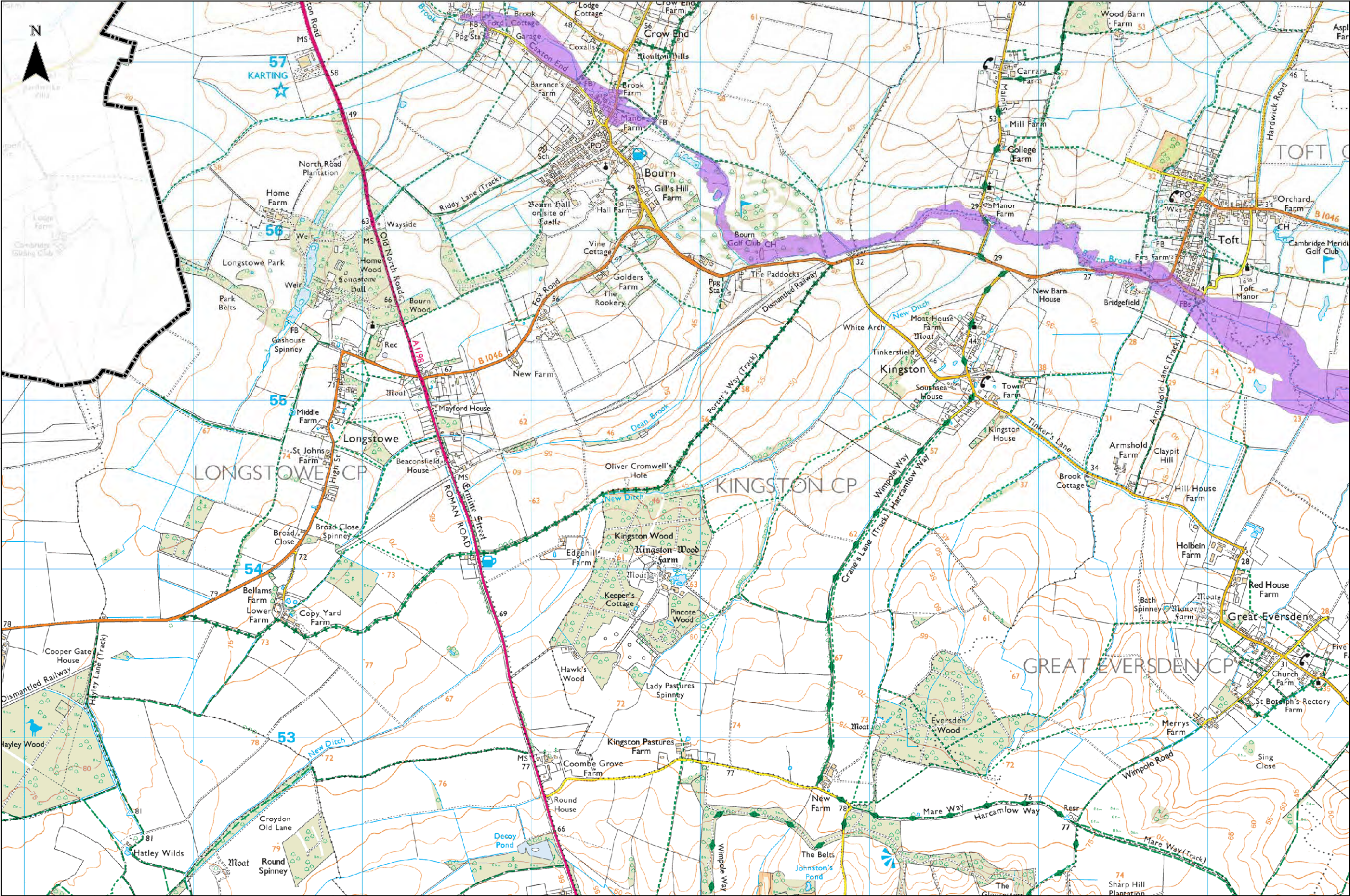
Flood Warning Areas

012 km

Contains OS data © Crown Copyright and database right 2020
© Crown copyright and database rights 2020 OS 100022500.
Contains EA data © Environment Agency copyright and database right 2021. All rights reserved.

Sheet Number:
15 of 37

1:23,960 @ A3
Date: 26/07/2021
Drawn: MD
Checked: PJ
Figure: 48444/4005/GIS018
Rev A



- Legend**
- Study Area**
- Cambridge City Boundary
 - South Cambridgeshire Boundary
- Flood Warning Areas**
- Bourn Brook at Bourn, Toft and Comberton

Notes

Flood Warning Areas are areas where flooding is expected to occur and where a Flood Warning Service is provided. They define locations within the Flood Warning Service Limit that represent a discrete community at risk of flooding; containing properties that are expected to flood from rivers or the sea and in some areas, from groundwater. Flood Warnings are issued when flooding is expected to occur, to alert people that flooding is expected and that they are encouraged to take action to protect themselves and their property. Some areas may be covered by more than one flood warning area as they may be at risk of flooding from more than one watercourse.



Client



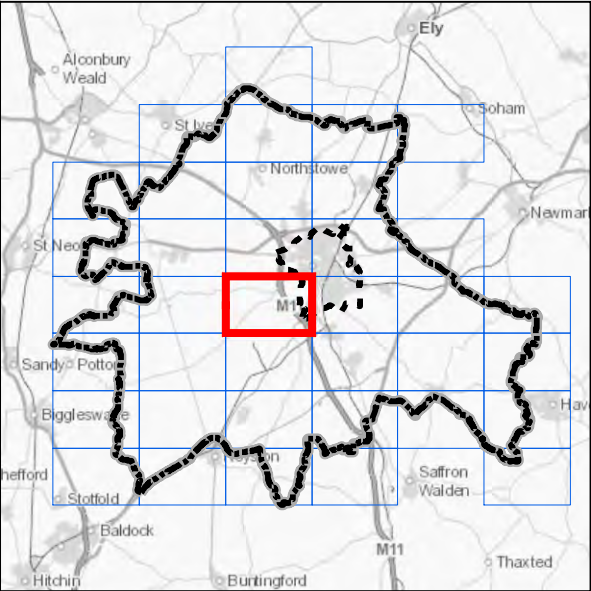
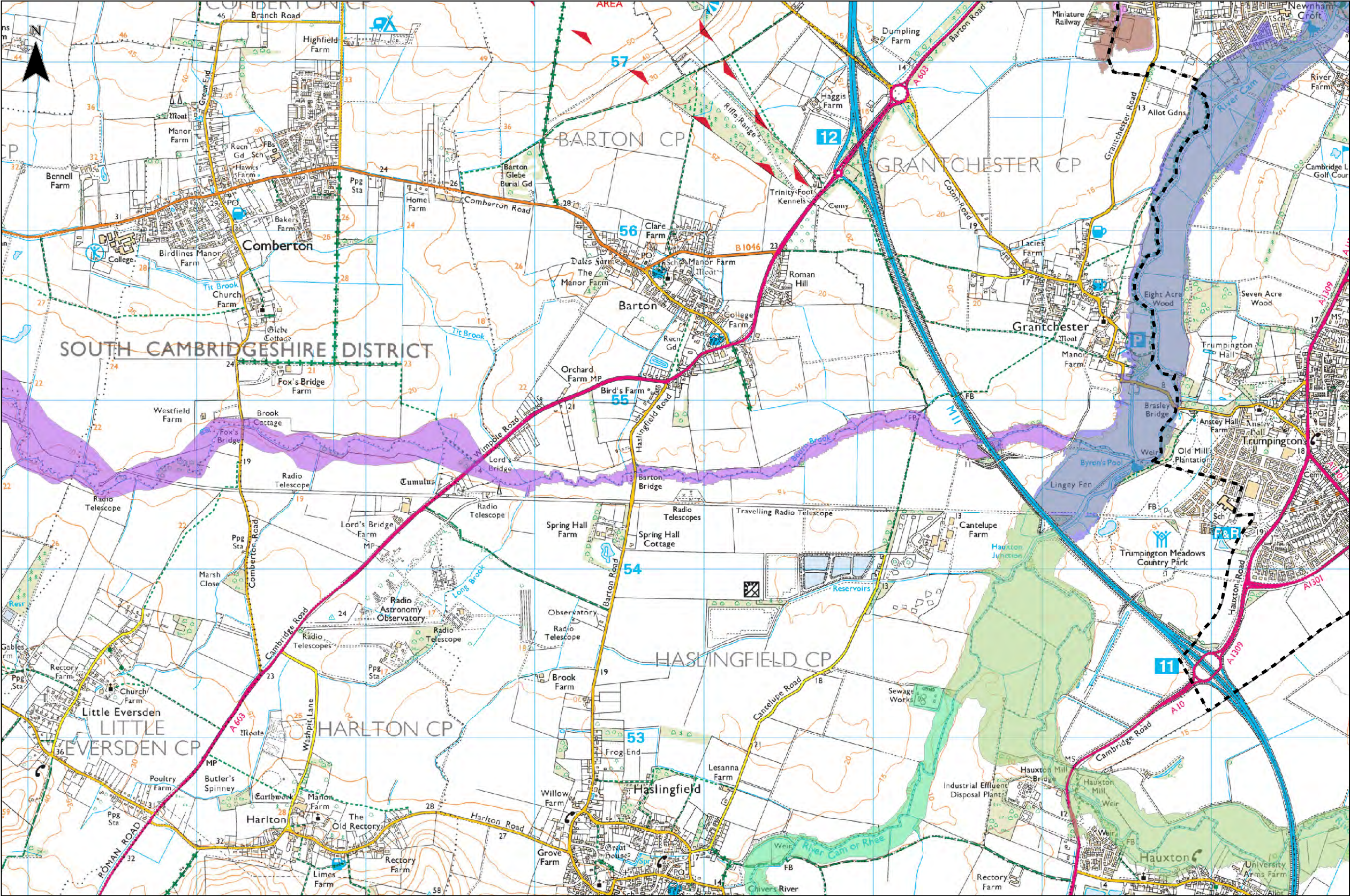
Greater Cambridge Integrated Water Management Study

Flood Warning Areas

0 1 2 km

Contains OS data © Crown Copyright and database right 2020
© Crown copyright and database rights 2020 OS 100022500.
Contains EA data © Environment Agency copyright and database right 2021. All rights reserved.

Sheet Number: 16 of 37	1:23,960 @ A3	Date: 26/07/2021
	Drawn: MD	Checked: PJ
	Figure: 48444/4005/GIS018	Rev A



Legend

Study Area

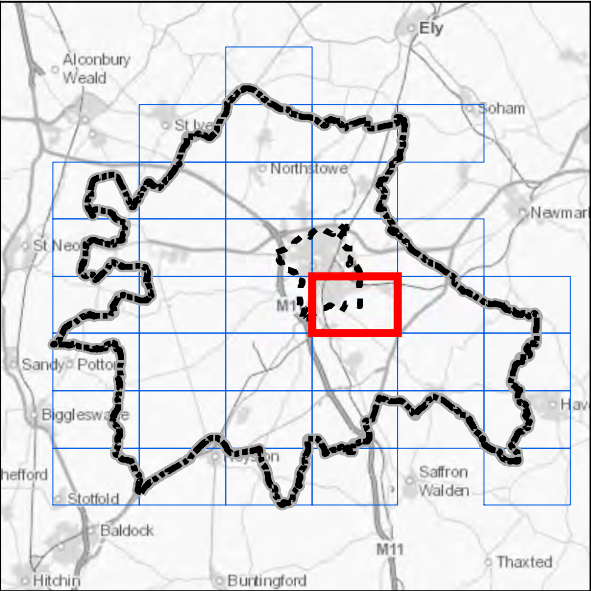
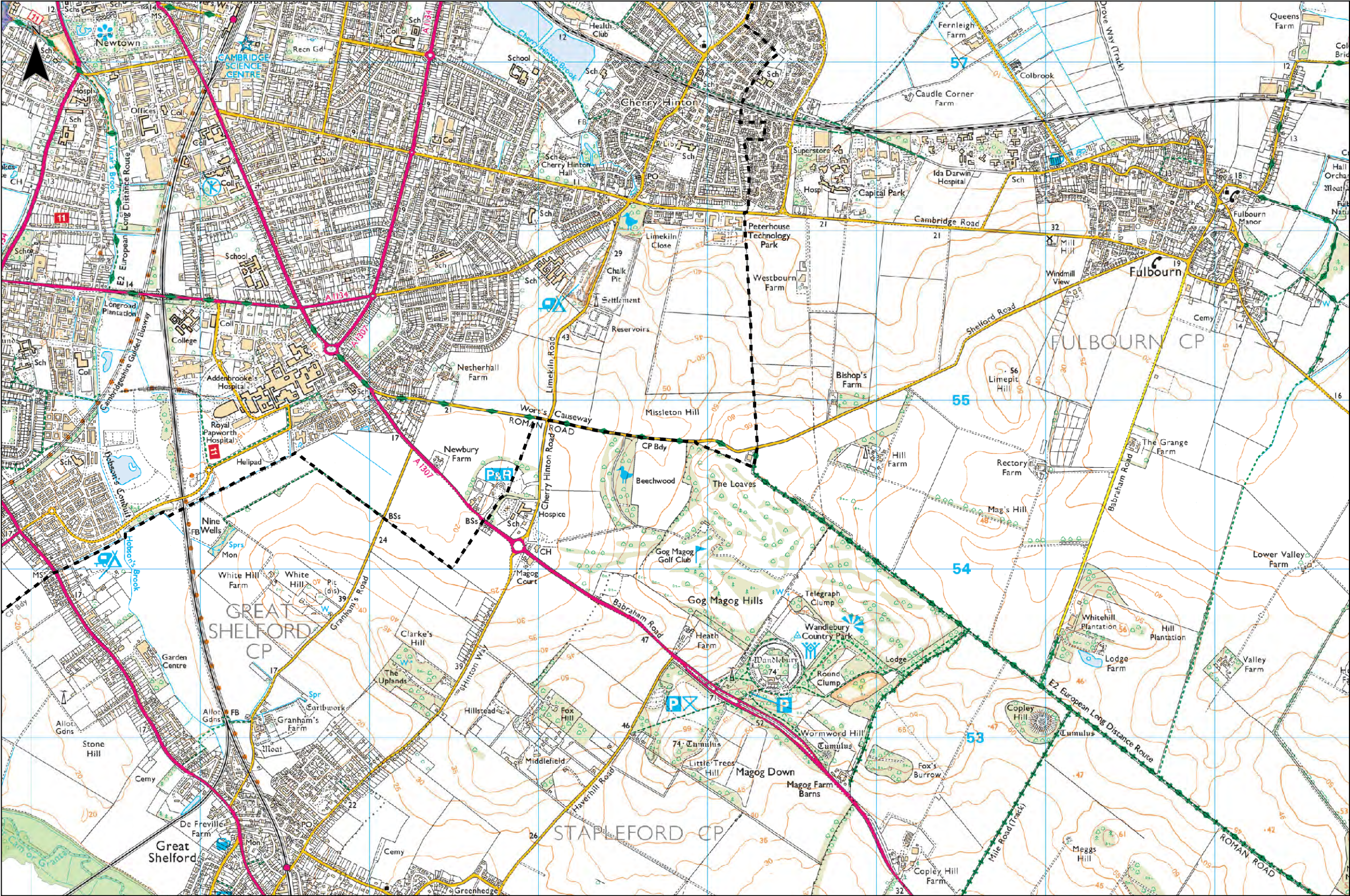
- Cambridge City Boundary
- South Cambridgeshire Boundary

Flood Warning Areas

- Bourn Brook at Bourn, Toft and Comberton
- Low lying areas close to Bin Brook at Newnham
- Low lying areas close to the River Cam at Grantchester and Chesterton
- River Cam at Stapleford, Great Shelford and Hauxton
- River Rhee at Guilden Morden, Arrington and Harston
- Wider area at risk from Bin Brook at Newnham
- Wider area at risk from the River Cam at Grantchester and Chesterton

Notes

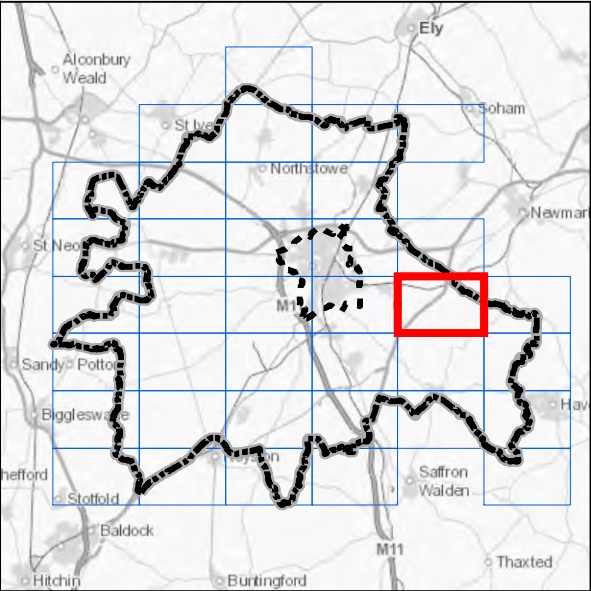
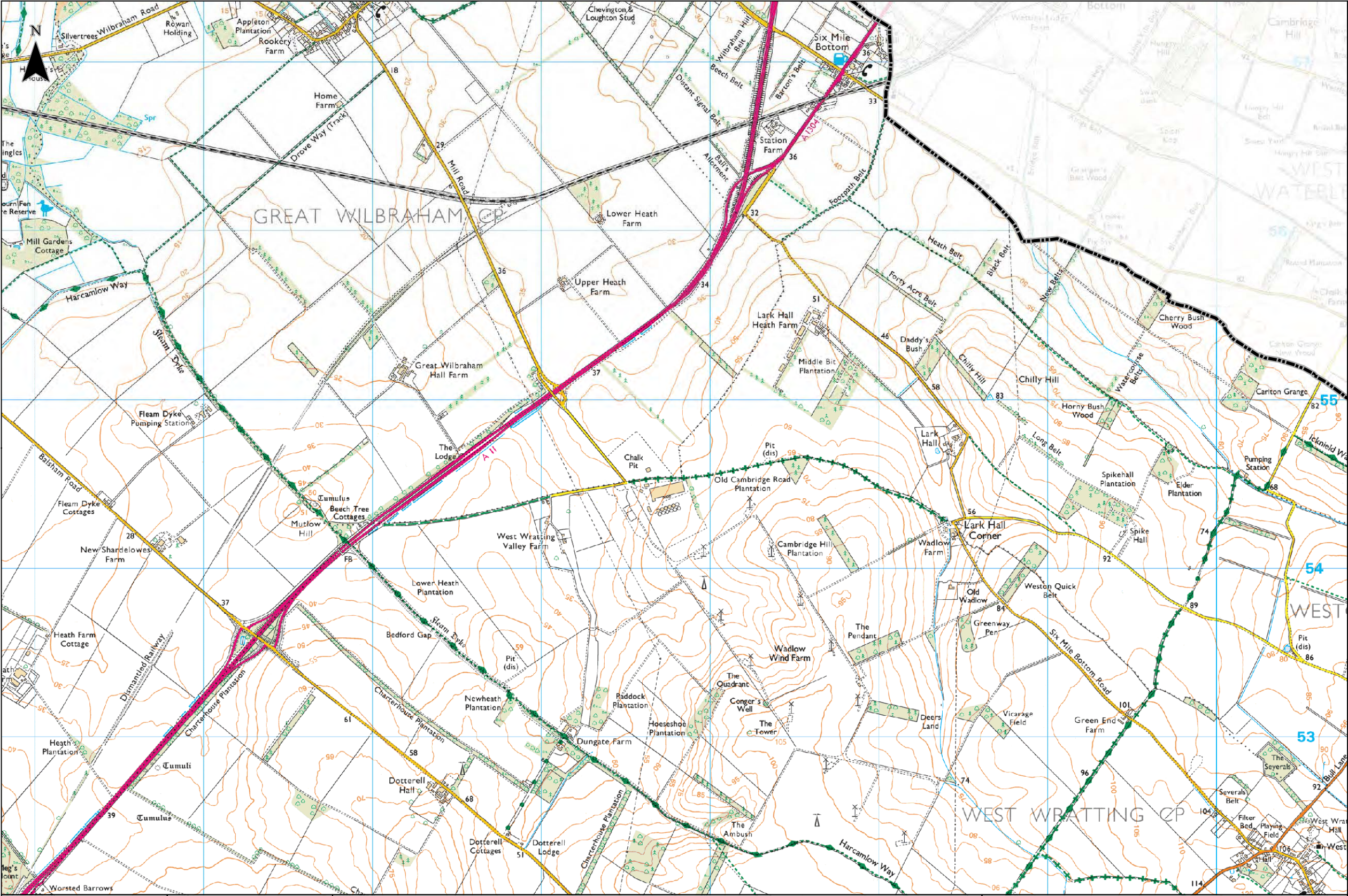
Flood Warning Areas are areas where flooding is expected to occur and where a Flood Warning Service is provided. They define locations within the Flood Warning Service Limit that represent a discrete community at risk of flooding; containing properties that are expected to flood from rivers or the sea and in some areas, from groundwater. Flood Warnings are issued when flooding is expected to occur, to alert people that flooding is expected and that they are encouraged to take action to protect themselves and their property. Some areas may be covered by more than one flood warning area as they may be at risk of flooding from more than one watercourse.



- Legend**
- Study Area**
- Cambridge City Boundary
 - South Cambridgeshire Boundary
- Flood Warning Areas**
- Low lying areas close to the River Cam at Grantchester and Chesterton
 - River Cam at Stapleford, Great Shelford and Hauxton
 - Wider area at risk from the River Cam at Grantchester and Chesterton

Notes

Flood Warning Areas are areas where flooding is expected to occur and where a Flood Warning Service is provided. They define locations within the Flood Warning Service Limit that represent a discrete community at risk of flooding; containing properties that are expected to flood from rivers or the sea and in some areas, from groundwater. Flood Warnings are issued when flooding is expected to occur, to alert people that flooding is expected and that they are encouraged to take action to protect themselves and their property. Some areas may be covered by more than one flood warning area as they may be at risk of flooding from more than one watercourse.



- Legend**
- Study Area**
- Cambridge City Boundary
 - South Cambridgeshire Boundary

Notes

Flood Warning Areas are areas where flooding is expected to occur and where a Flood Warning Service is provided. They define locations within the Flood Warning Service Limit that represent a discrete community at risk of flooding; containing properties that are expected to flood from rivers or the sea and in some areas, from groundwater. Flood Warnings are issued when flooding is expected to occur, to alert people that flooding is expected and that they are encouraged to take action to protect themselves and their property. Some areas may be covered by more than one flood warning area as they may be at risk of flooding from more than one watercourse.



Client



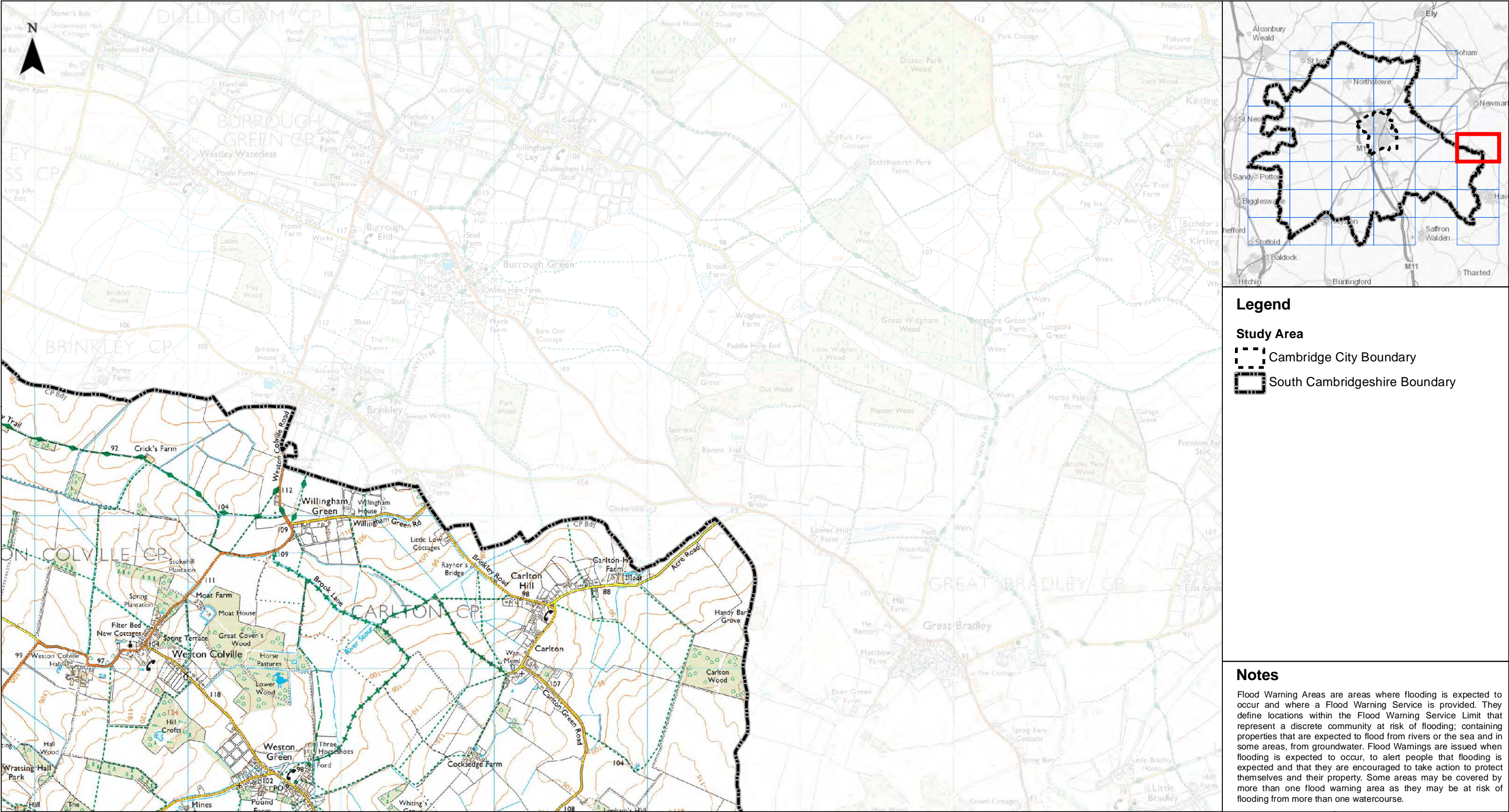
Greater Cambridge Integrated Water Management Study

Flood Warning Areas

0 1 2 km

Contains OS data © Crown Copyright and database right 2020
© Crown copyright and database rights 2020 OS 100022500.
Contains EA data © Environment Agency copyright and database right 2021. All rights reserved.

Sheet Number: 19 of 37	1:23,960 @ A3	Date: 26/07/2021
	Drawn: MD	Checked: PJ
	Figure: 48444/4005/GIS018	Rev A



Legend

Study Area

- Cambridge City Boundary
- South Cambridgeshire Boundary

Notes

Flood Warning Areas are areas where flooding is expected to occur and where a Flood Warning Service is provided. They define locations within the Flood Warning Service Limit that represent a discrete community at risk of flooding; containing properties that are expected to flood from rivers or the sea and in some areas, from groundwater. Flood Warnings are issued when flooding is expected to occur, to alert people that flooding is expected and that they are encouraged to take action to protect themselves and their property. Some areas may be covered by more than one flood warning area as they may be at risk of flooding from more than one watercourse.



Client 

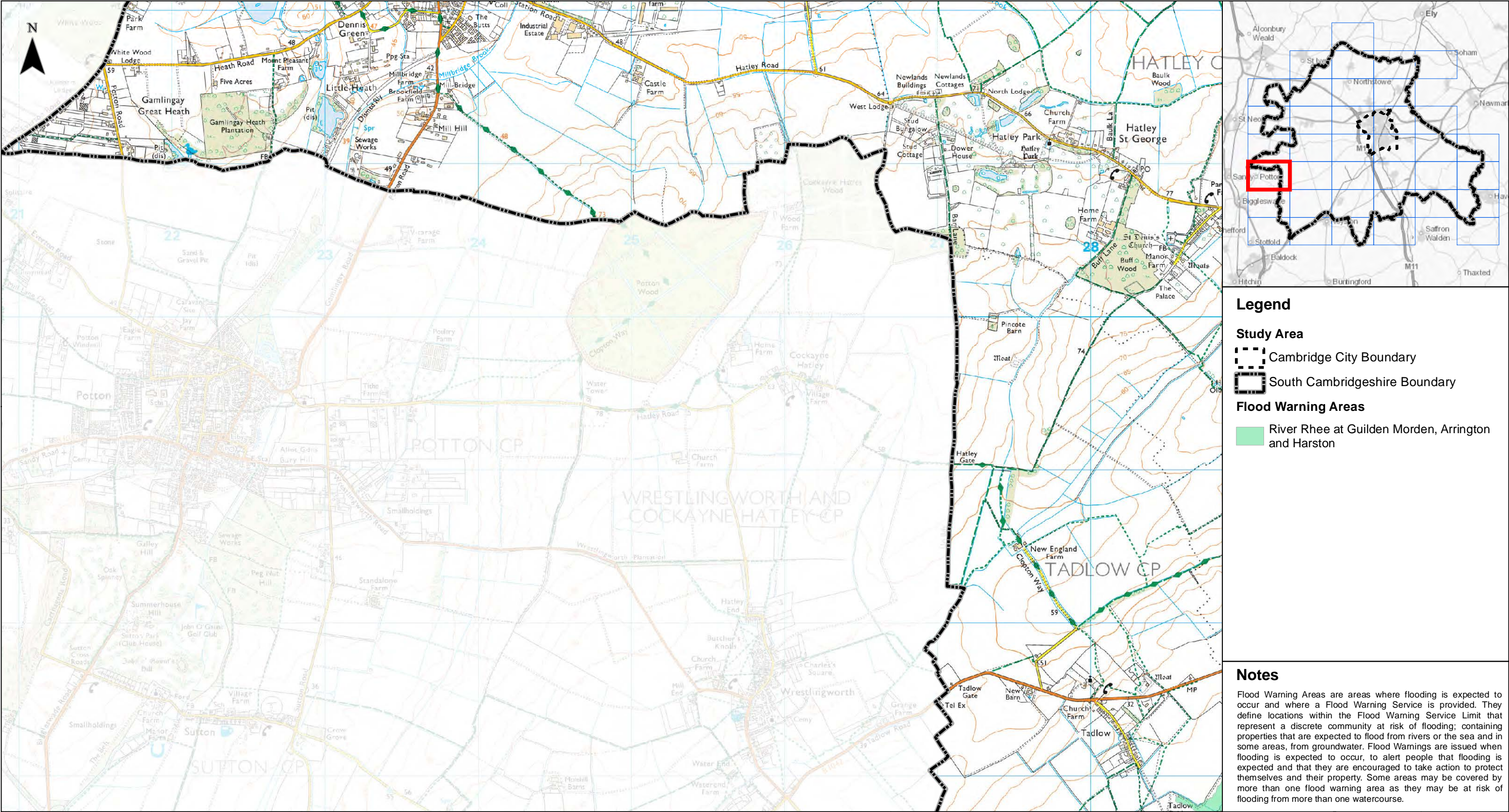
Greater Cambridge Integrated Water Management Study

Flood Warning Areas

0 1 2 km

Contains OS data © Crown Copyright and database right 2020
© Crown copyright and database rights 2020 OS 100022500.
Contains EA data © Environment Agency copyright and database right 2021. All rights reserved.

Sheet Number: 20 of 37	1:23,960 @ A3	Date: 26/07/2021
	Drawn: MD	Checked: PJ
	Figure: 48444/4005/GIS018	Rev A



Legend

Study Area

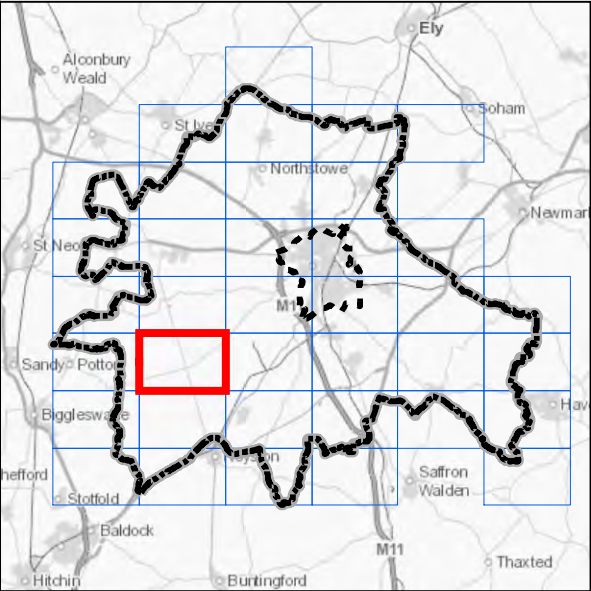
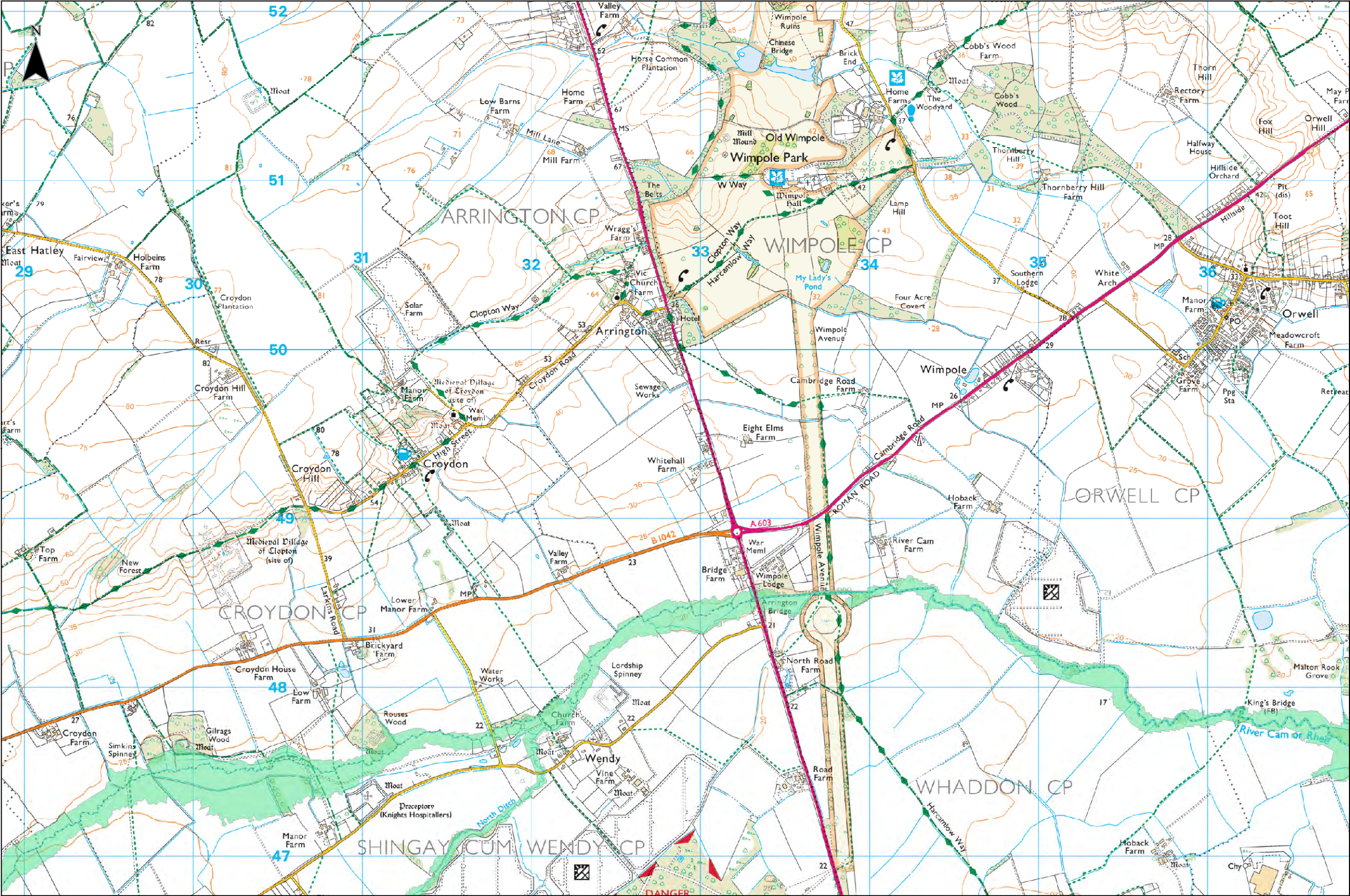
- Cambridge City Boundary
- South Cambridgeshire Boundary

Flood Warning Areas

- River Rhee at Guilden Morden, Arrington and Harston

Notes

Flood Warning Areas are areas where flooding is expected to occur and where a Flood Warning Service is provided. They define locations within the Flood Warning Service Limit that represent a discrete community at risk of flooding; containing properties that are expected to flood from rivers or the sea and in some areas, from groundwater. Flood Warnings are issued when flooding is expected to occur, to alert people that flooding is expected and that they are encouraged to take action to protect themselves and their property. Some areas may be covered by more than one flood warning area as they may be at risk of flooding from more than one watercourse.



- Legend**
- Study Area**
- Cambridge City Boundary
 - South Cambridgeshire Boundary
- Flood Warning Areas**
- River Rhee at Guilden Morden, Arrington and Harston

Notes

Flood Warning Areas are areas where flooding is expected to occur and where a Flood Warning Service is provided. They define locations within the Flood Warning Service Limit that represent a discrete community at risk of flooding; containing properties that are expected to flood from rivers or the sea and in some areas, from groundwater. Flood Warnings are issued when flooding is expected to occur, to alert people that flooding is expected and that they are encouraged to take action to protect themselves and their property. Some areas may be covered by more than one flood warning area as they may be at risk of flooding from more than one watercourse.



Client 

Greater Cambridge Integrated Water Management Study
Flood Warning Areas

012 km

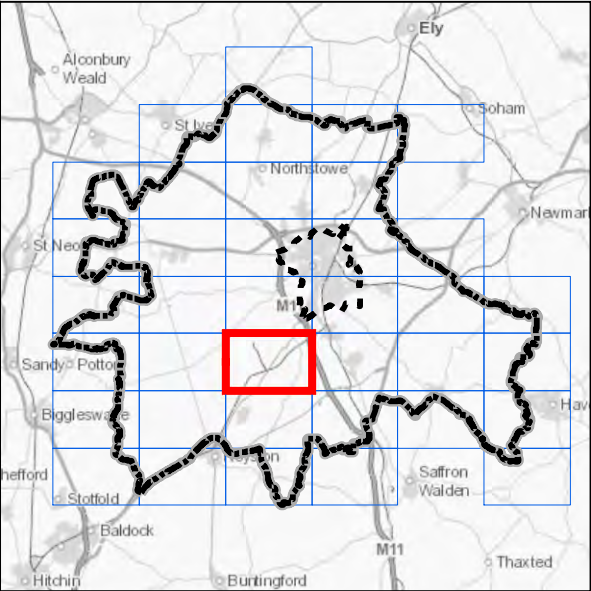
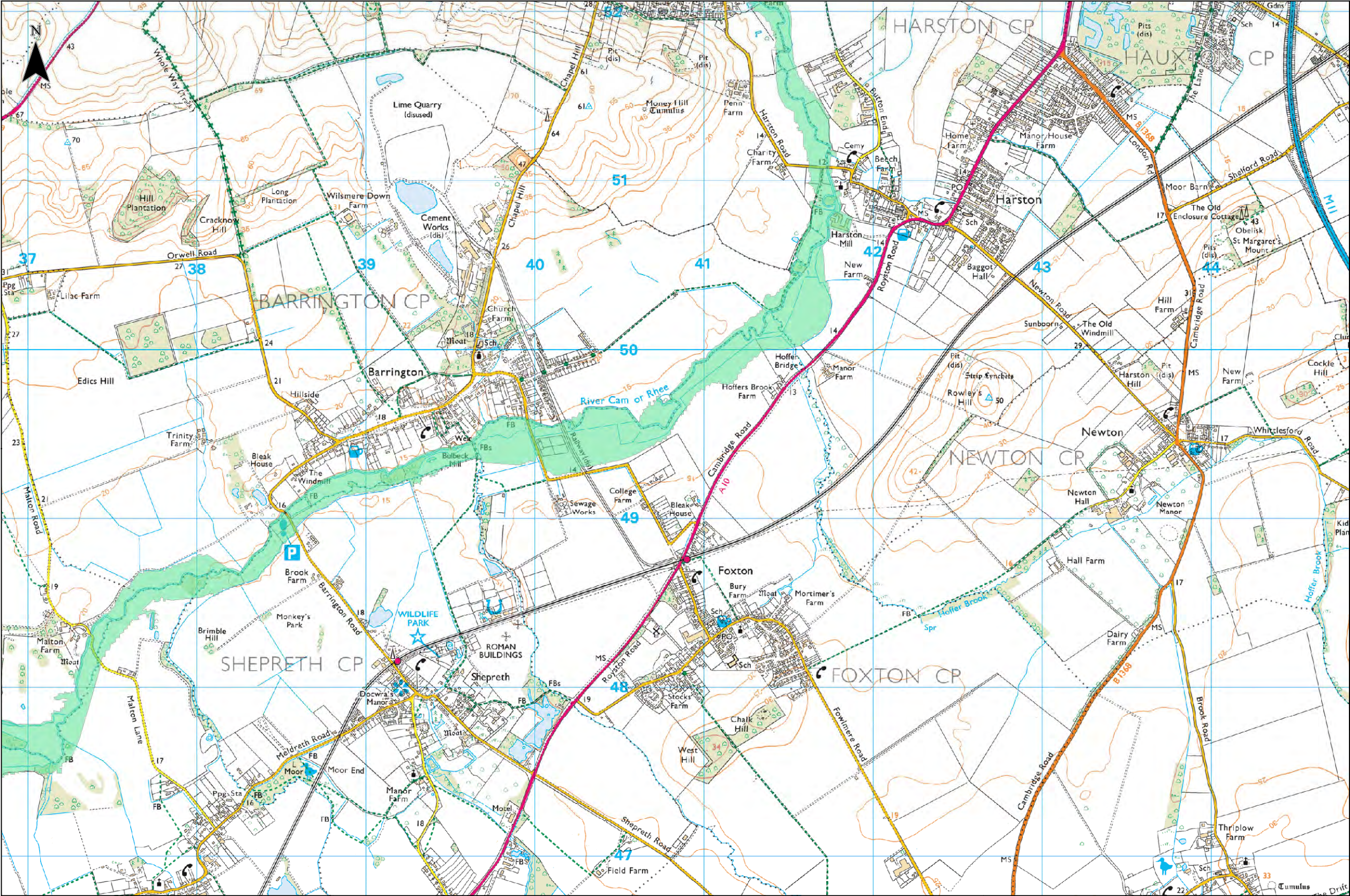
Contains OS data © Crown Copyright and database right 2020
© Crown copyright and database rights 2020 OS 100022500.
Contains EA data © Environment Agency copyright and database right 2021. All rights reserved.

Sheet Number:
22 of 37

1:23,960 @ A3
Drawn: MD
Figure: 48444/4005/GIS018

Date: 26/07/2021
Checked: PJ
Rev A

Document Path: J:\48444 Greater Cambridge Water Cycle Study\GIS\Workspaces\48444 GIS018 Flood Warning Areas.mxd



Legend

Study Area

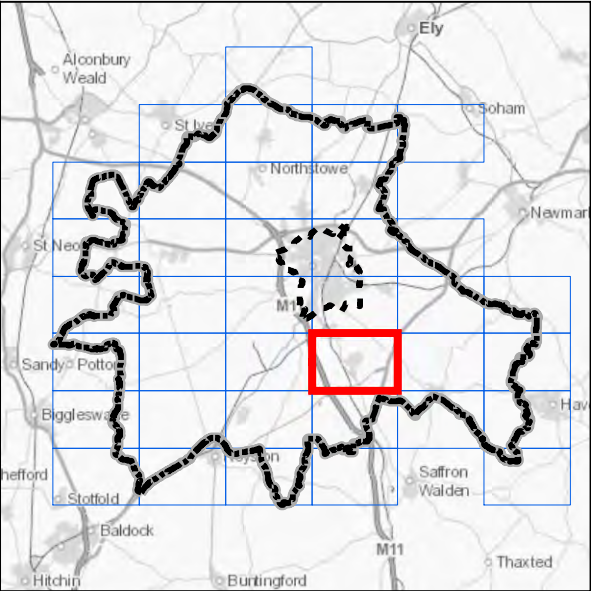
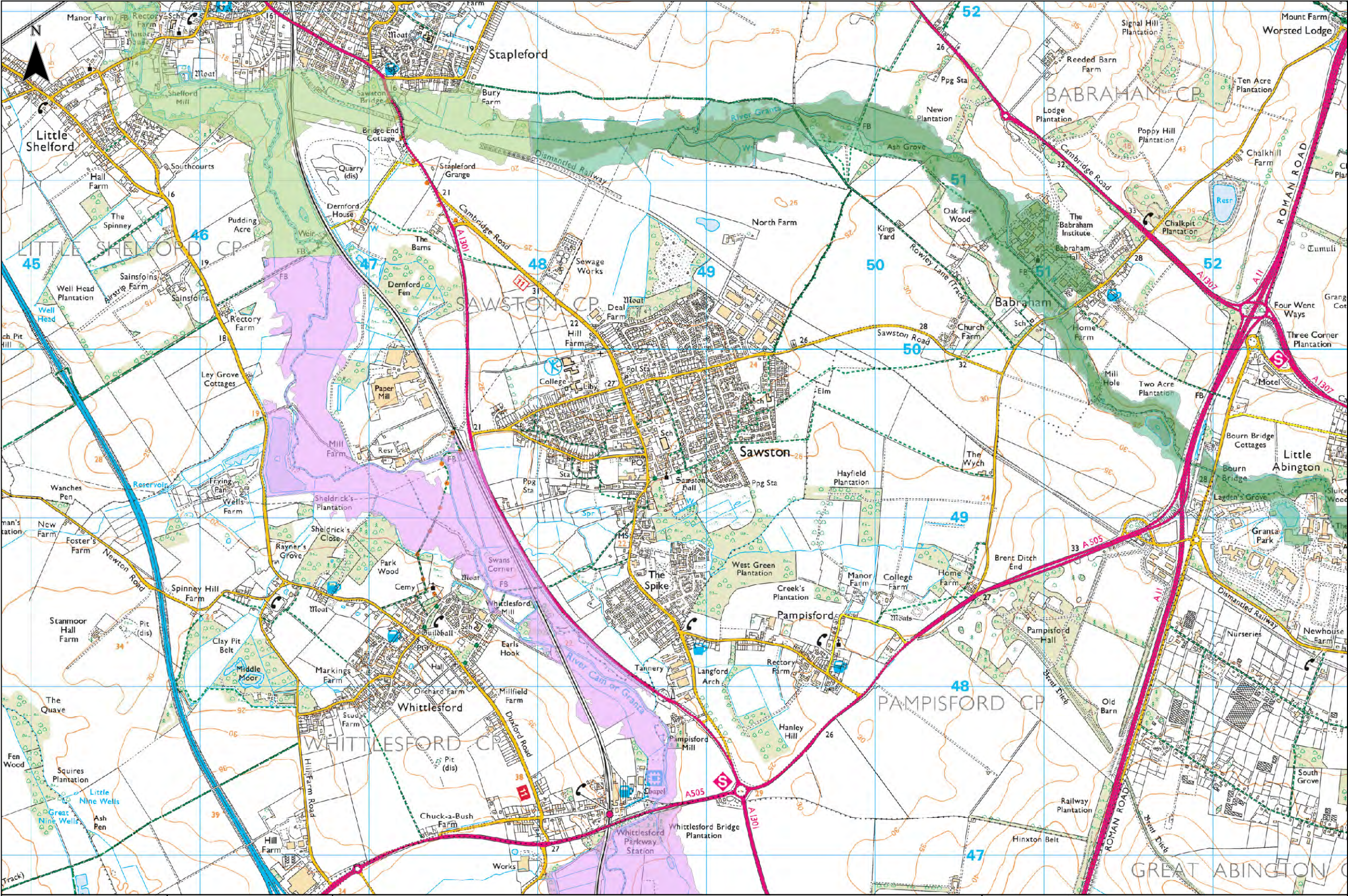
- Cambridge City Boundary
- South Cambridgeshire Boundary

Flood Warning Areas

- River Cam at Stapleford, Great Shelford and Hauxton
- River Rhee at Guilden Morden, Arrington and Harston

Notes

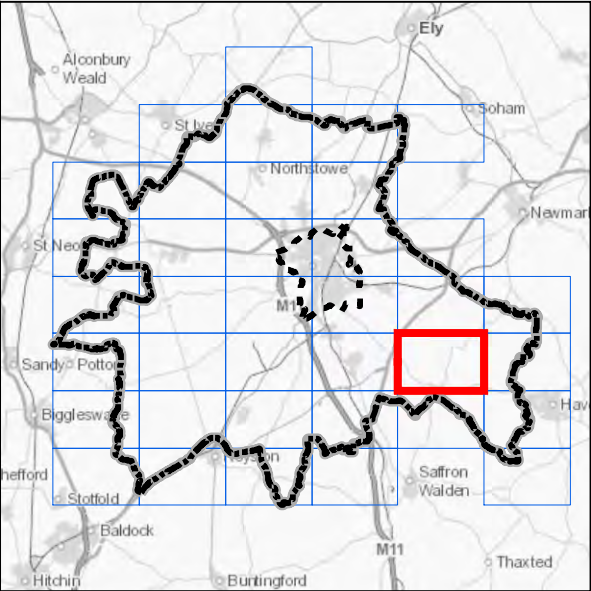
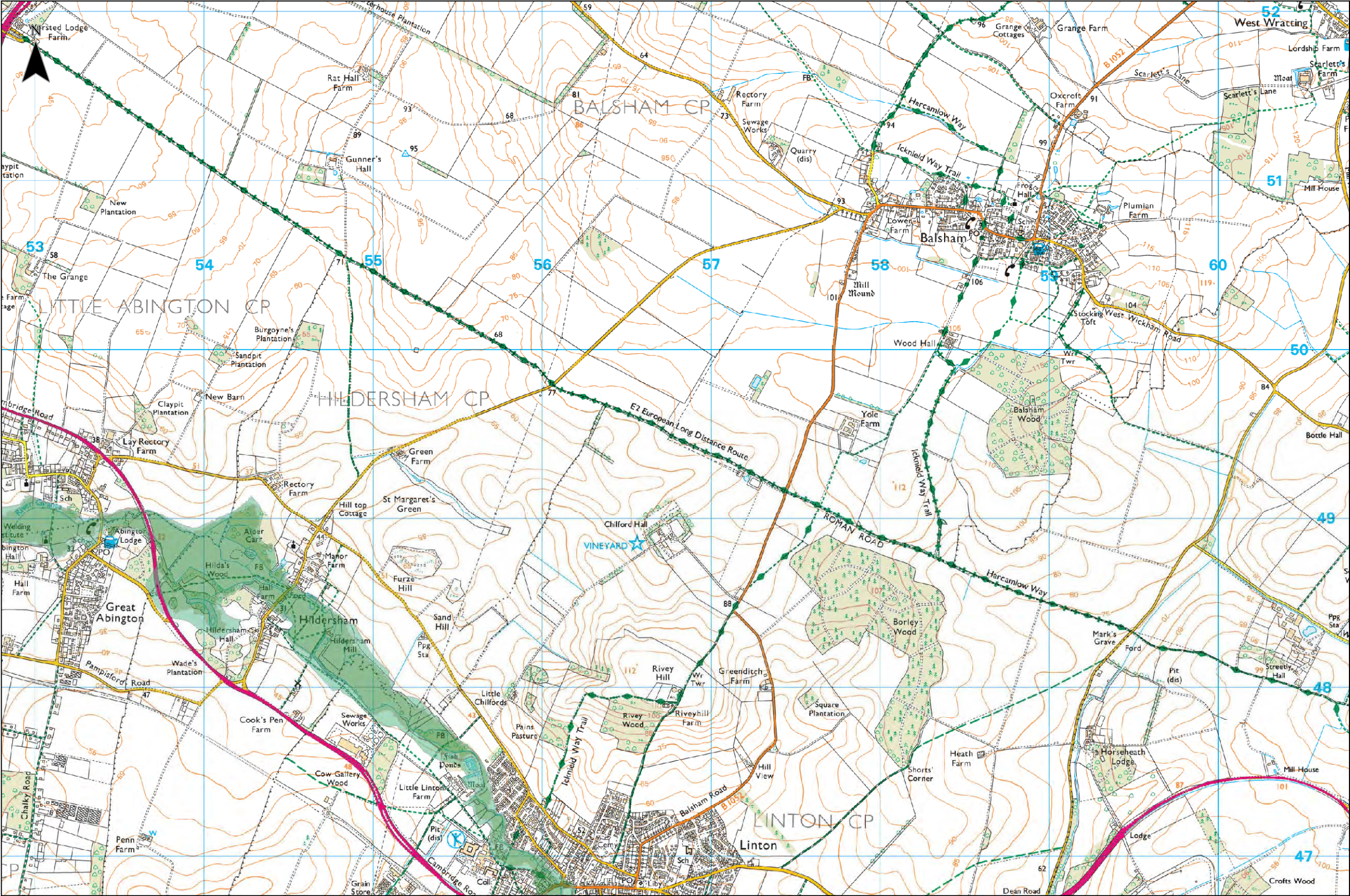
Flood Warning Areas are areas where flooding is expected to occur and where a Flood Warning Service is provided. They define locations within the Flood Warning Service Limit that represent a discrete community at risk of flooding; containing properties that are expected to flood from rivers or the sea and in some areas, from groundwater. Flood Warnings are issued when flooding is expected to occur, to alert people that flooding is expected and that they are encouraged to take action to protect themselves and their property. Some areas may be covered by more than one flood warning area as they may be at risk of flooding from more than one watercourse.



- Legend**
- Study Area**
- Cambridge City Boundary
 - South Cambridgeshire Boundary
- Flood Warning Areas**
- Low lying areas close to the River Granta at Linton and Babraham
 - River Cam at Little Chesterford, Great Chesterford and Whittlesford
 - River Cam at Stapleford, Great Shelford and Hauxton
 - Wider area at risk from the River Granta at Linton and Babraham

Notes

Flood Warning Areas are areas where flooding is expected to occur and where a Flood Warning Service is provided. They define locations within the Flood Warning Service Limit that represent a discrete community at risk of flooding; containing properties that are expected to flood from rivers or the sea and in some areas, from groundwater. Flood Warnings are issued when flooding is expected to occur, to alert people that flooding is expected and that they are encouraged to take action to protect themselves and their property. Some areas may be covered by more than one flood warning area as they may be at risk of flooding from more than one watercourse.



- Legend**
- Study Area**
- Cambridge City Boundary
 - South Cambridgeshire Boundary
- Flood Warning Areas**
- Low lying areas close to the River Granta at Linton and Babraham
 - Wider area at risk from the River Granta at Linton and Babraham

Notes

Flood Warning Areas are areas where flooding is expected to occur and where a Flood Warning Service is provided. They define locations within the Flood Warning Service Limit that represent a discrete community at risk of flooding; containing properties that are expected to flood from rivers or the sea and in some areas, from groundwater. Flood Warnings are issued when flooding is expected to occur, to alert people that flooding is expected and that they are encouraged to take action to protect themselves and their property. Some areas may be covered by more than one flood warning area as they may be at risk of flooding from more than one watercourse.



Client 

Greater Cambridge Integrated Water Management Study

Flood Warning Areas

012345678910 km

Contains OS data © Crown Copyright and database right 2020
© Crown copyright and database rights 2020 OS 100022500.
Contains EA data © Environment Agency copyright and database right 2021. All rights reserved.

Sheet Number:

25 of 37

1:23,960 @ A3

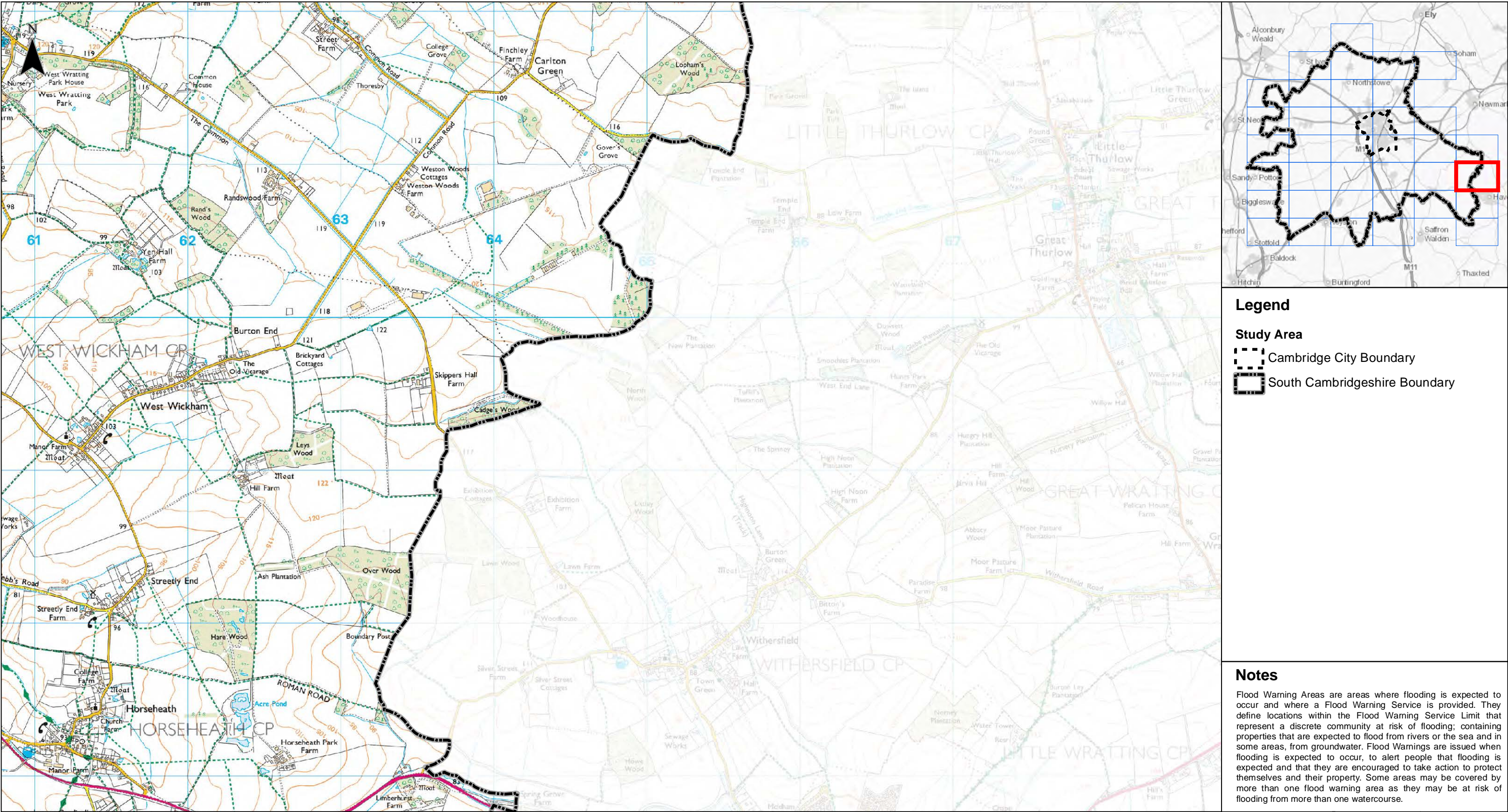
Drawn: MD

Figure: 48444/4005/GIS018

Date: 26/07/2021

Checked: PJ

Rev A



Legend

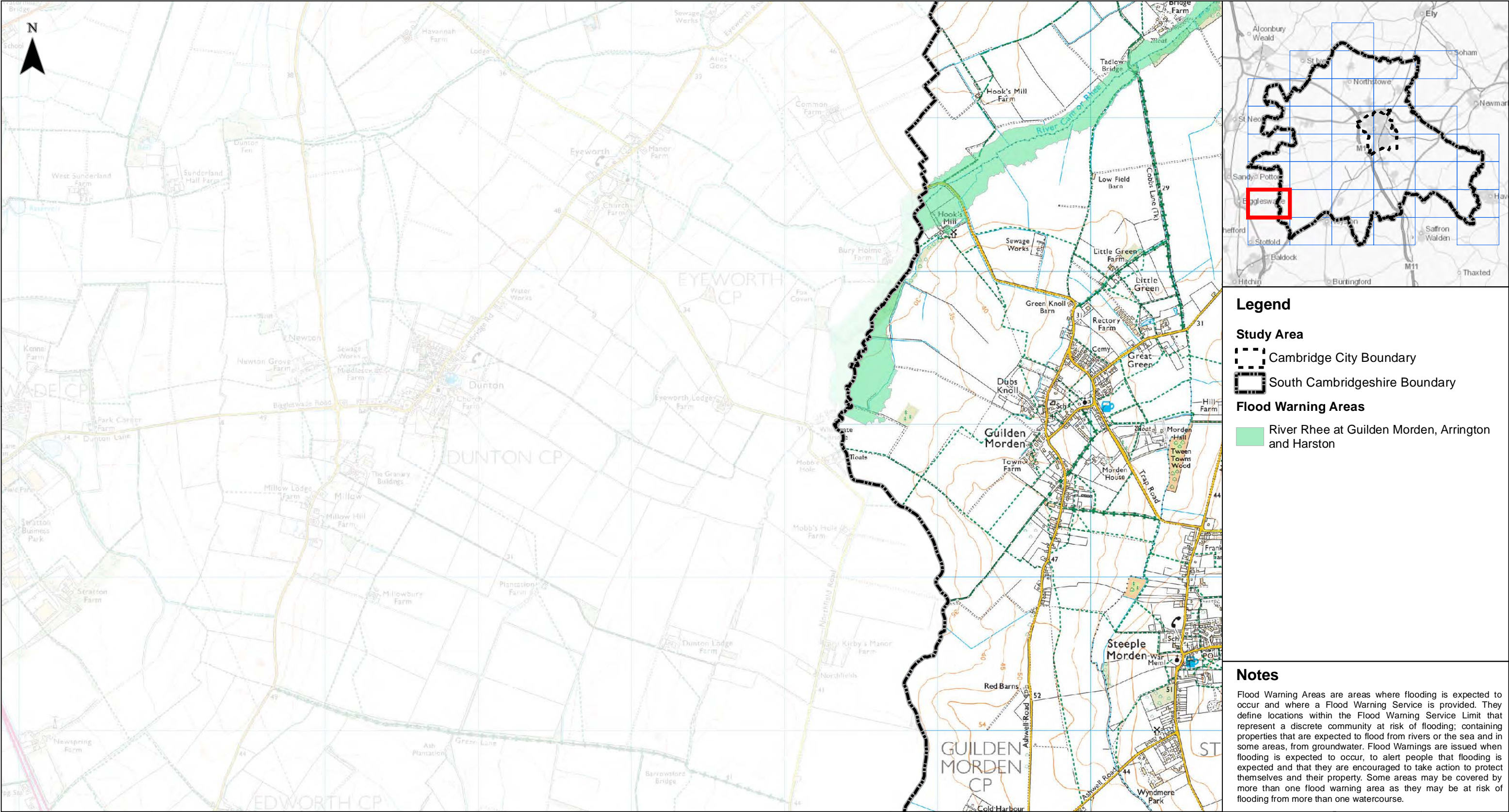
Study Area

- Cambridge City Boundary
- South Cambridgeshire Boundary

Notes

Flood Warning Areas are areas where flooding is expected to occur and where a Flood Warning Service is provided. They define locations within the Flood Warning Service Limit that represent a discrete community at risk of flooding; containing properties that are expected to flood from rivers or the sea and in some areas, from groundwater. Flood Warnings are issued when flooding is expected to occur, to alert people that flooding is expected and that they are encouraged to take action to protect themselves and their property. Some areas may be covered by more than one flood warning area as they may be at risk of flooding from more than one watercourse.

		Greater Cambridge Integrated Water Management Study Flood Warning Areas	0 1 2 km Contains OS data © Crown Copyright and database right 2020 © Crown copyright and database rights 2020 OS 100022500. Contains EA data © Environment Agency copyright and database right 2021. All rights reserved.	Sheet Number: 26 of 37	1:23,960 @ A3 Drawn: MD Figure: 48444/4005/GIS018	Date: 26/07/2021 Checked: PJ Rev A
--	--	---	---	----------------------------------	---	--



Legend

Study Area

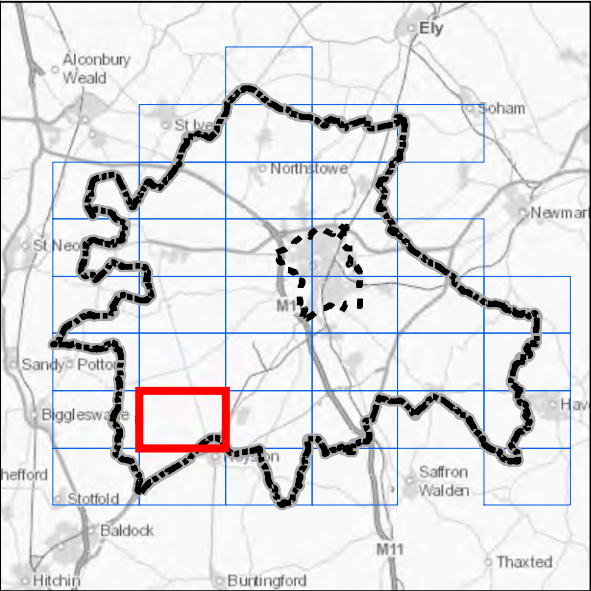
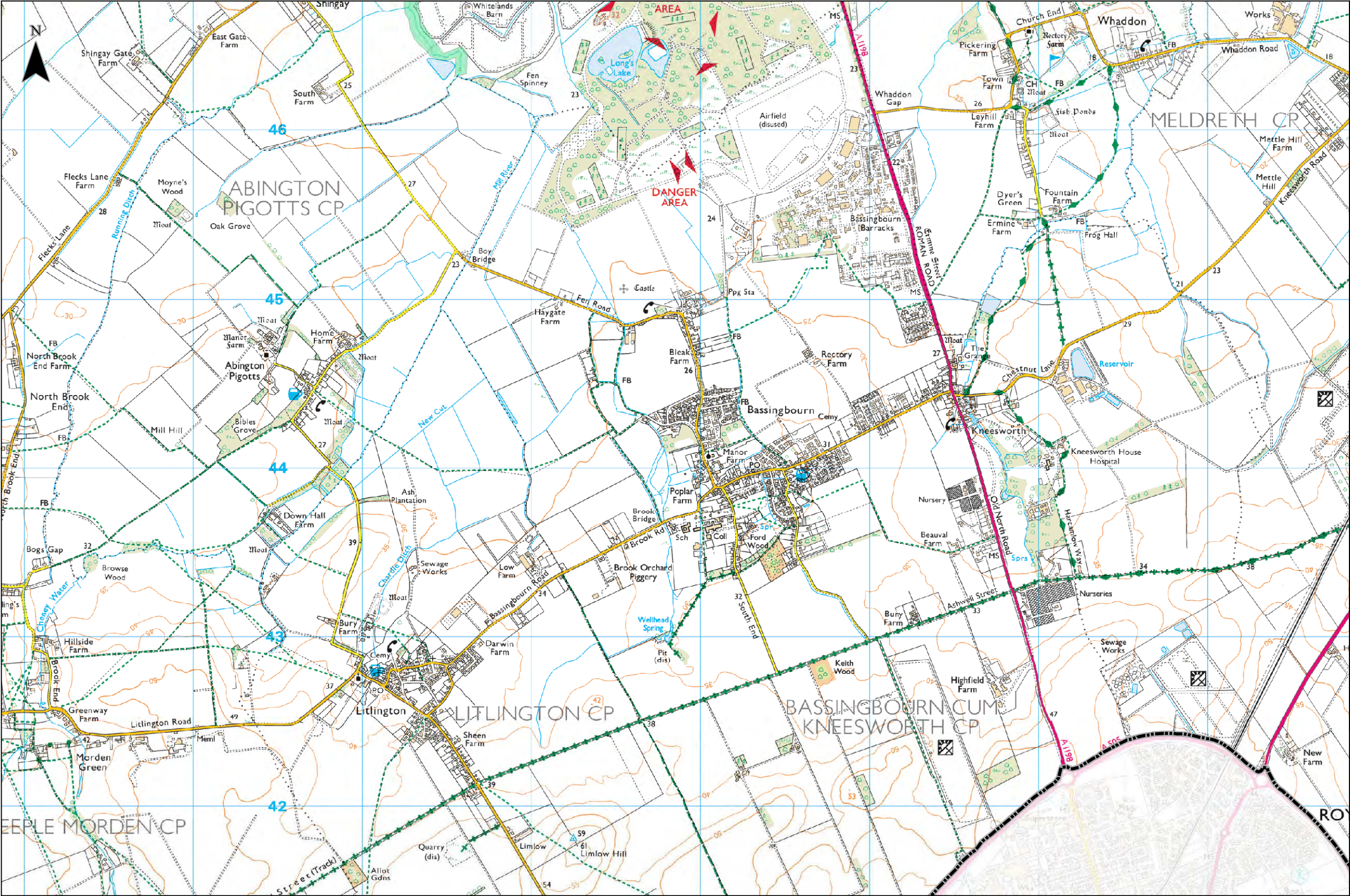
- Cambridge City Boundary
- South Cambridgeshire Boundary

Flood Warning Areas

- River Rhee at Guilden Morden, Arrington and Harston

Notes

Flood Warning Areas are areas where flooding is expected to occur and where a Flood Warning Service is provided. They define locations within the Flood Warning Service Limit that represent a discrete community at risk of flooding; containing properties that are expected to flood from rivers or the sea and in some areas, from groundwater. Flood Warnings are issued when flooding is expected to occur, to alert people that flooding is expected and that they are encouraged to take action to protect themselves and their property. Some areas may be covered by more than one flood warning area as they may be at risk of flooding from more than one watercourse.



- Legend**
- Study Area**
- Cambridge City Boundary
 - South Cambridgeshire Boundary
- Flood Warning Areas**
- River Rhee at Guilden Morden, Arrington and Harston

Notes

Flood Warning Areas are areas where flooding is expected to occur and where a Flood Warning Service is provided. They define locations within the Flood Warning Service Limit that represent a discrete community at risk of flooding; containing properties that are expected to flood from rivers or the sea and in some areas, from groundwater. Flood Warnings are issued when flooding is expected to occur, to alert people that flooding is expected and that they are encouraged to take action to protect themselves and their property. Some areas may be covered by more than one flood warning area as they may be at risk of flooding from more than one watercourse.



Client



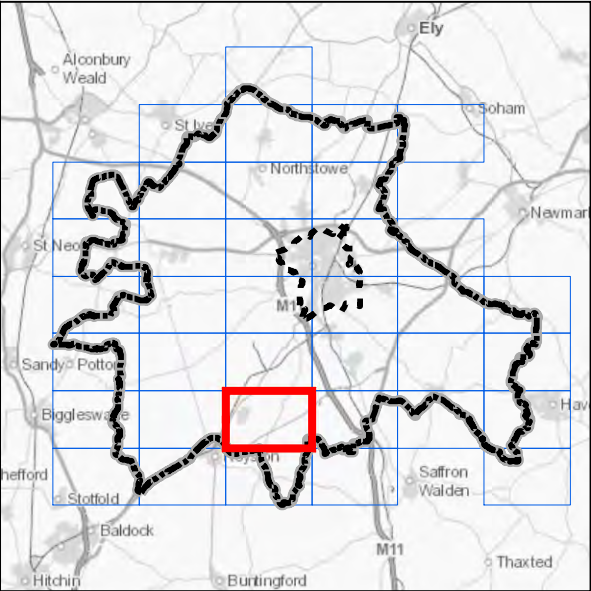
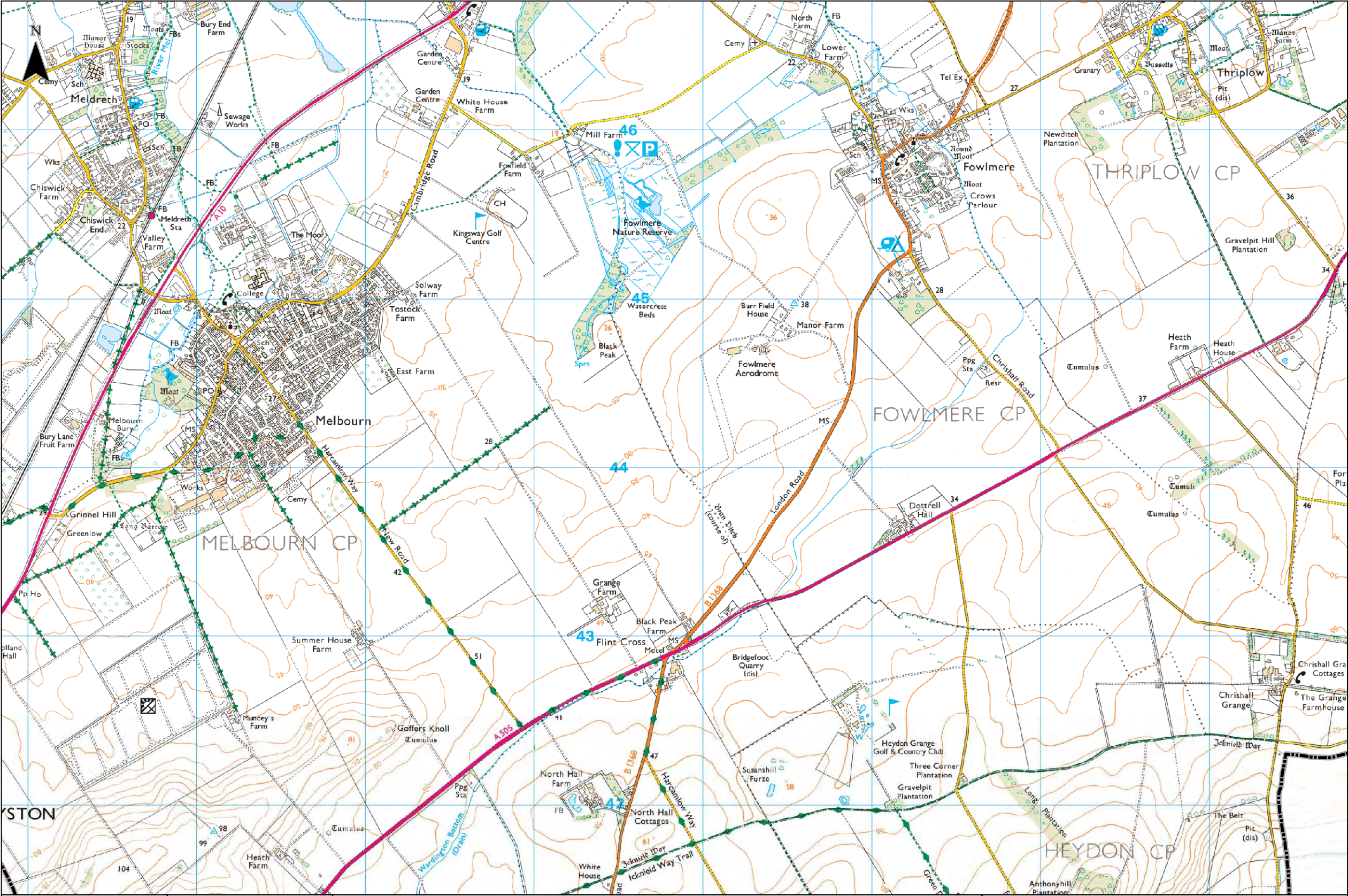
Greater Cambridge Integrated Water Management Study

Flood Warning Areas

0 1 2 km

Contains OS data © Crown Copyright and database right 2020
© Crown copyright and database rights 2020 OS 100022500.
Contains EA data © Environment Agency copyright and database right 2021. All rights reserved.

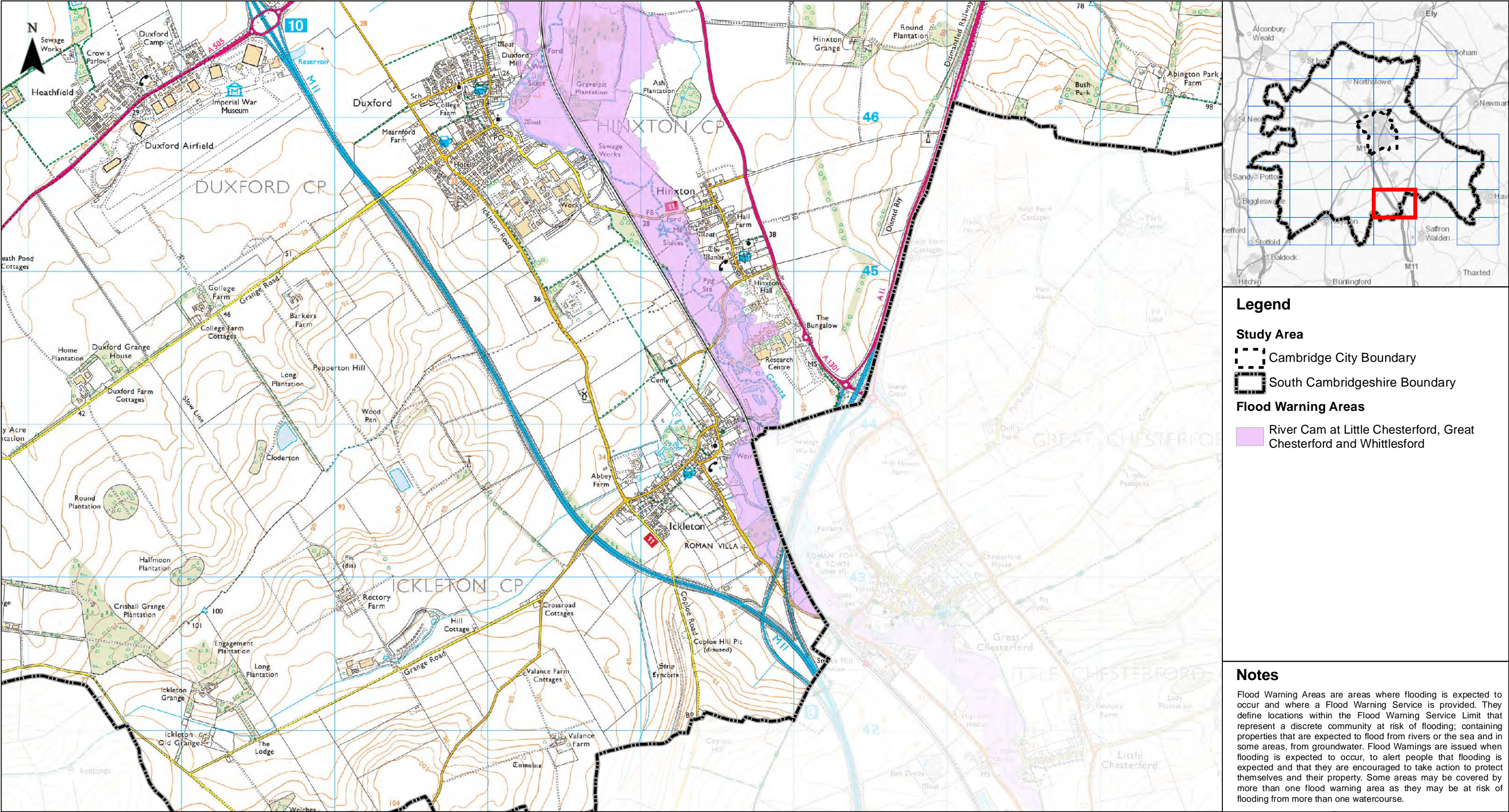
Sheet Number: 28 of 37	1:23,960 @ A3	Date: 26/07/2021
	Drawn: MD	Checked: PJ
	Figure: 48444/4005/GIS018	Rev A



- Legend**
- Study Area**
- Cambridge City Boundary
 - South Cambridgeshire Boundary

Notes

Flood Warning Areas are areas where flooding is expected to occur and where a Flood Warning Service is provided. They define locations within the Flood Warning Service Limit that represent a discrete community at risk of flooding; containing properties that are expected to flood from rivers or the sea and in some areas, from groundwater. Flood Warnings are issued when flooding is expected to occur, to alert people that flooding is expected and that they are encouraged to take action to protect themselves and their property. Some areas may be covered by more than one flood warning area as they may be at risk of flooding from more than one watercourse.



Legend

Study Area

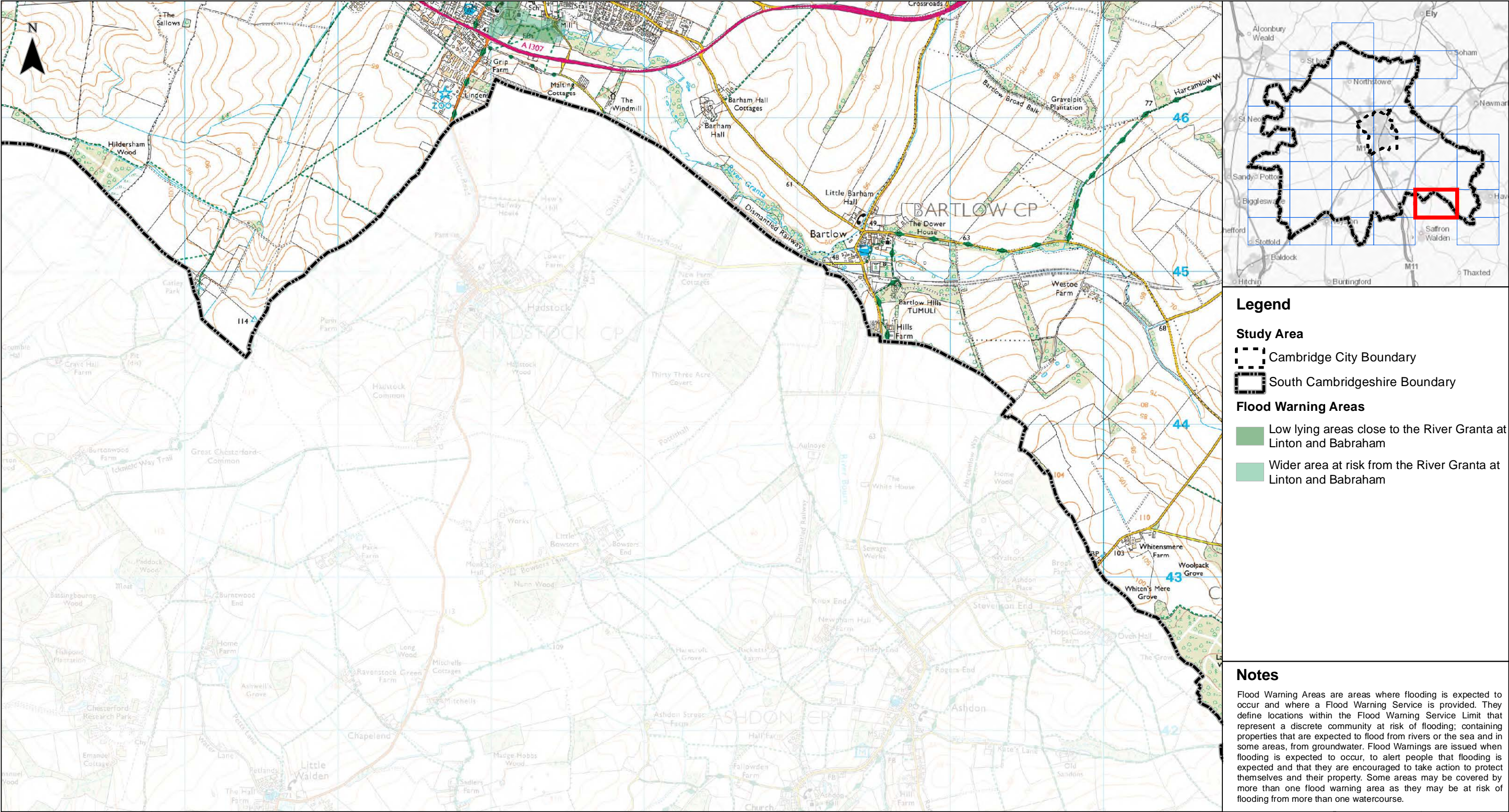
- Cambridge City Boundary
- South Cambridgeshire Boundary

Flood Warning Areas

- River Cam at Little Chesterford, Great Chesterford and Whittlesford

Notes

Flood Warning Areas are areas where flooding is expected to occur and where a Flood Warning Service is provided. They define locations within the Flood Warning Service Limit that represent a discrete community at risk of flooding; containing properties that are expected to flood from rivers or the sea and in some areas, from groundwater. Flood Warnings are issued when flooding is expected to occur, to alert people that flooding is expected and that they are encouraged to take action to protect themselves and their property. Some areas may be covered by more than one flood warning area as they may be at risk of flooding from more than one watercourse.



Legend

Study Area

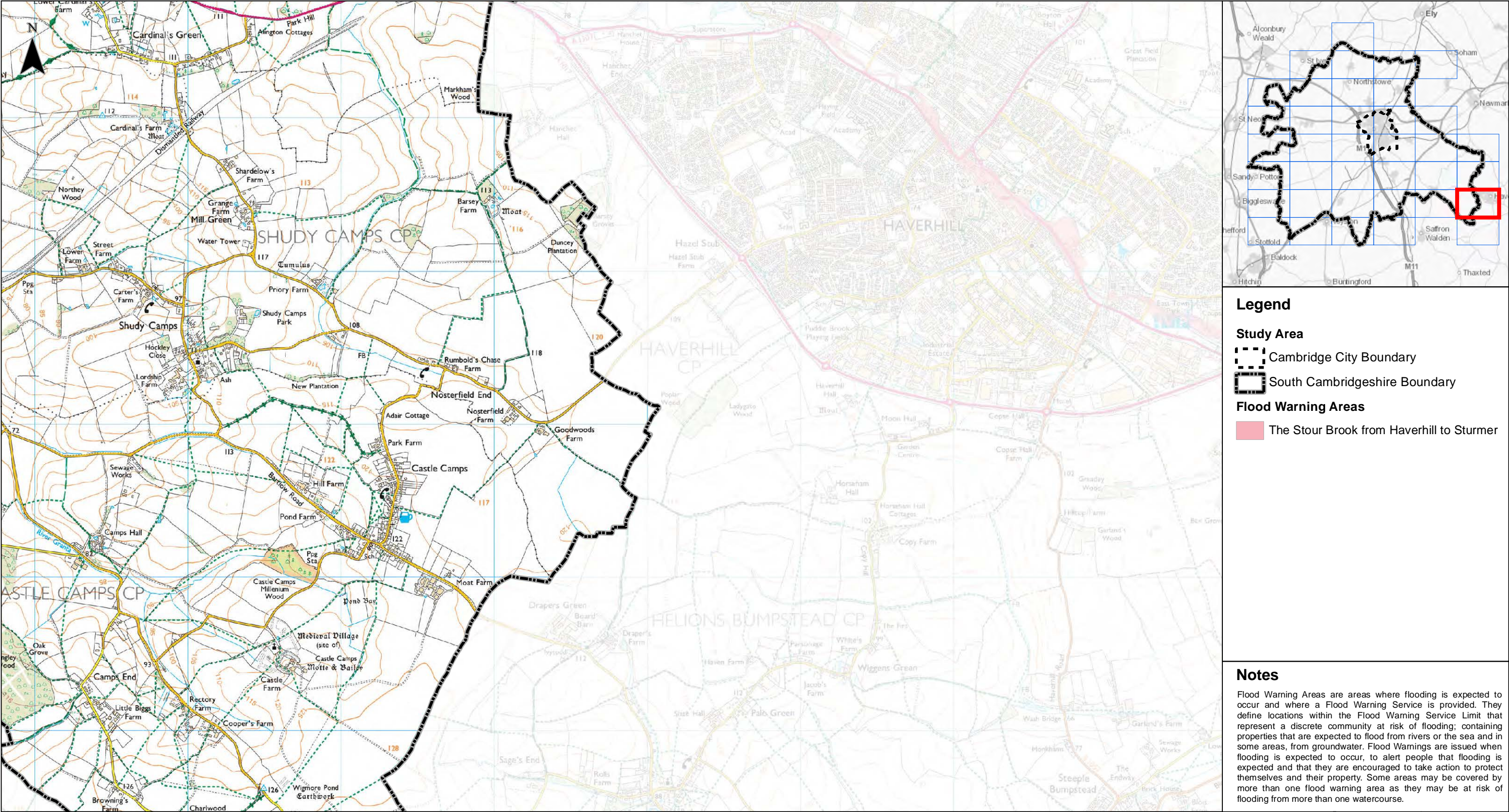
- Cambridge City Boundary
- South Cambridgeshire Boundary

Flood Warning Areas

- Low lying areas close to the River Granta at Linton and Babraham
- Wider area at risk from the River Granta at Linton and Babraham

Notes

Flood Warning Areas are areas where flooding is expected to occur and where a Flood Warning Service is provided. They define locations within the Flood Warning Service Limit that represent a discrete community at risk of flooding; containing properties that are expected to flood from rivers or the sea and in some areas, from groundwater. Flood Warnings are issued when flooding is expected to occur, to alert people that flooding is expected and that they are encouraged to take action to protect themselves and their property. Some areas may be covered by more than one flood warning area as they may be at risk of flooding from more than one watercourse.



Legend

Study Area

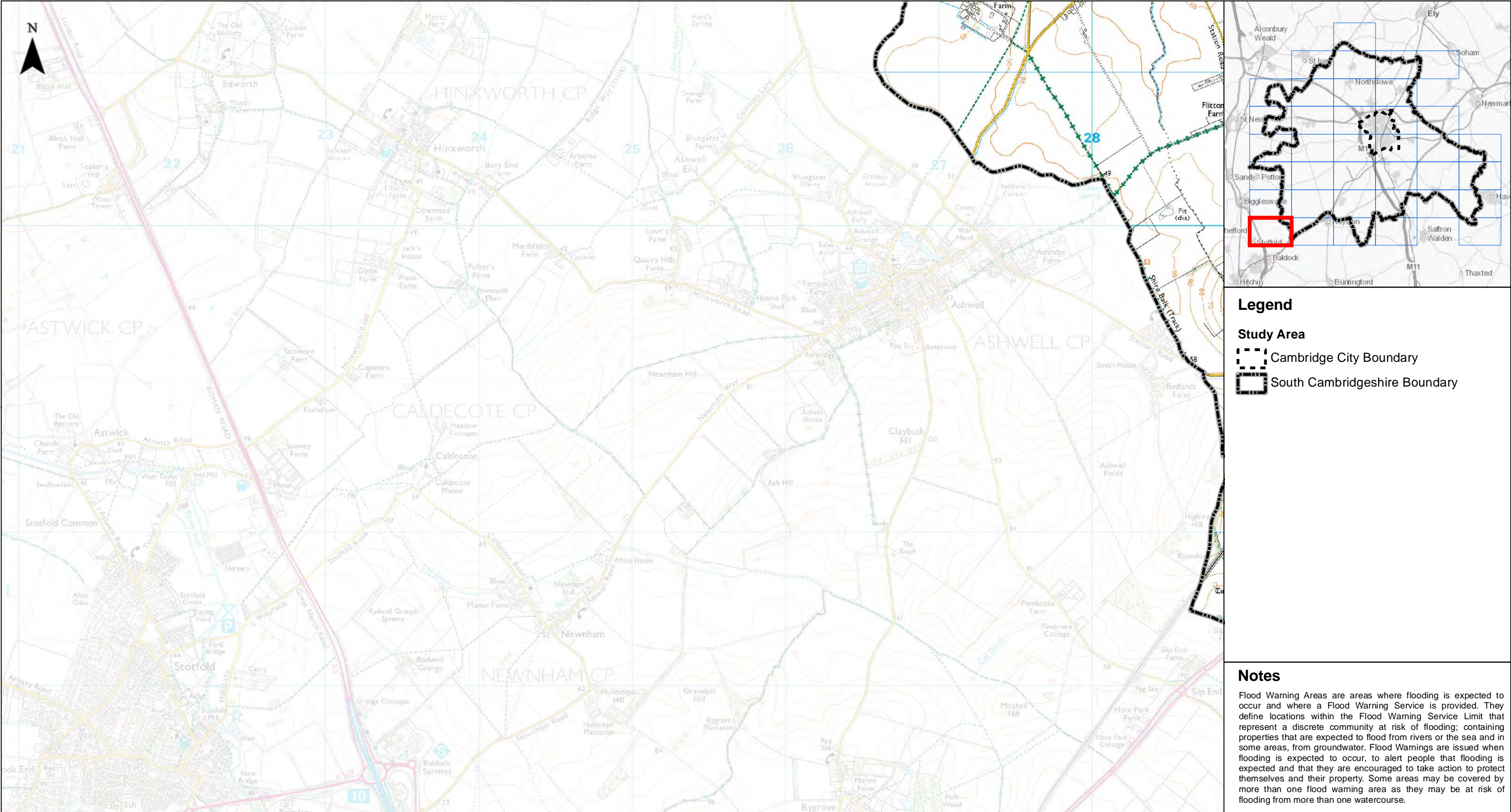
- Cambridge City Boundary
- South Cambridgeshire Boundary

Flood Warning Areas

- The Stour Brook from Haverhill to Sturmer

Notes

Flood Warning Areas are areas where flooding is expected to occur and where a Flood Warning Service is provided. They define locations within the Flood Warning Service Limit that represent a discrete community at risk of flooding; containing properties that are expected to flood from rivers or the sea and in some areas, from groundwater. Flood Warnings are issued when flooding is expected to occur, to alert people that flooding is expected and that they are encouraged to take action to protect themselves and their property. Some areas may be covered by more than one flood warning area as they may be at risk of flooding from more than one watercourse.





Client



Greater Cambridge Integrated Water Management Study

Flood Warning Areas

012 km

Contains OS data © Crown Copyright and database right 2020
© Crown copyright and database rights 2020 OS 100022500.
Contains EA data © Environment Agency copyright and database right 2021. All rights reserved.

Sheet Number:

33 of 37

1:23,960 @ A3

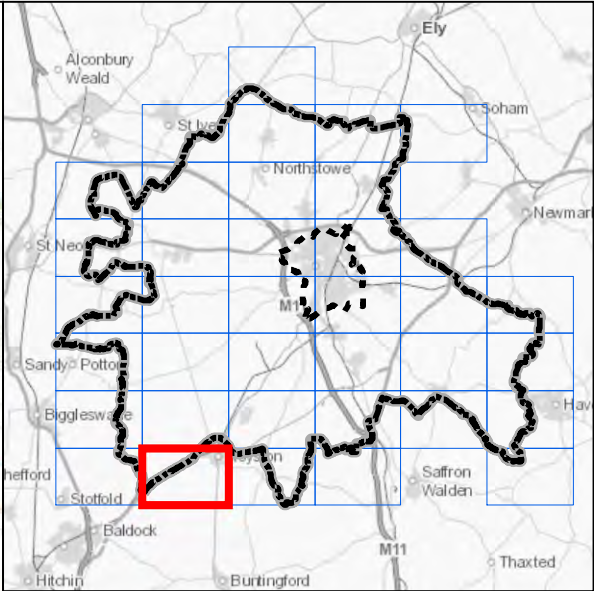
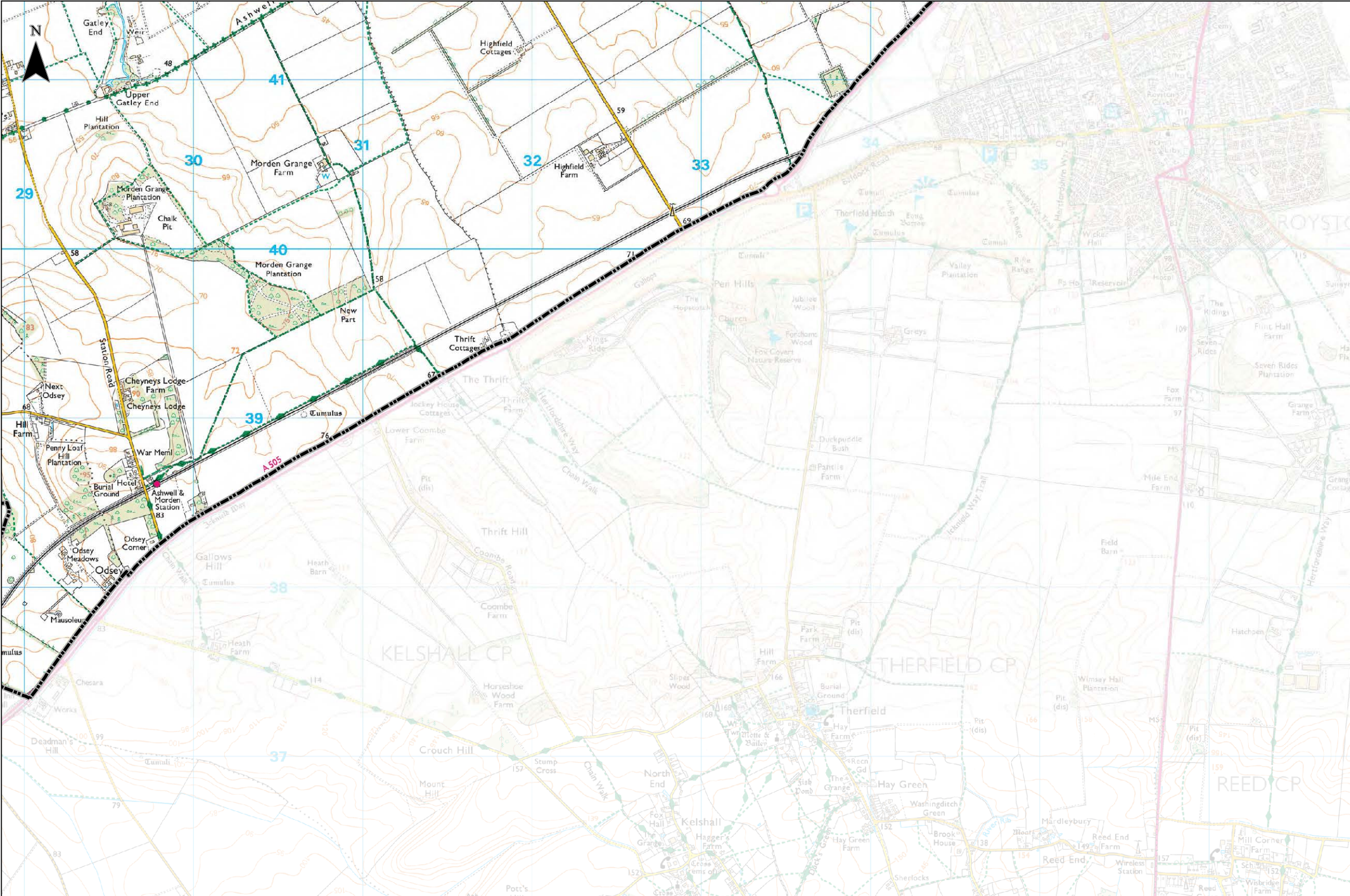
Date: 26/07/2021

Drawn: MD

Checked: PJ

Figure: 48444/4005/GIS018

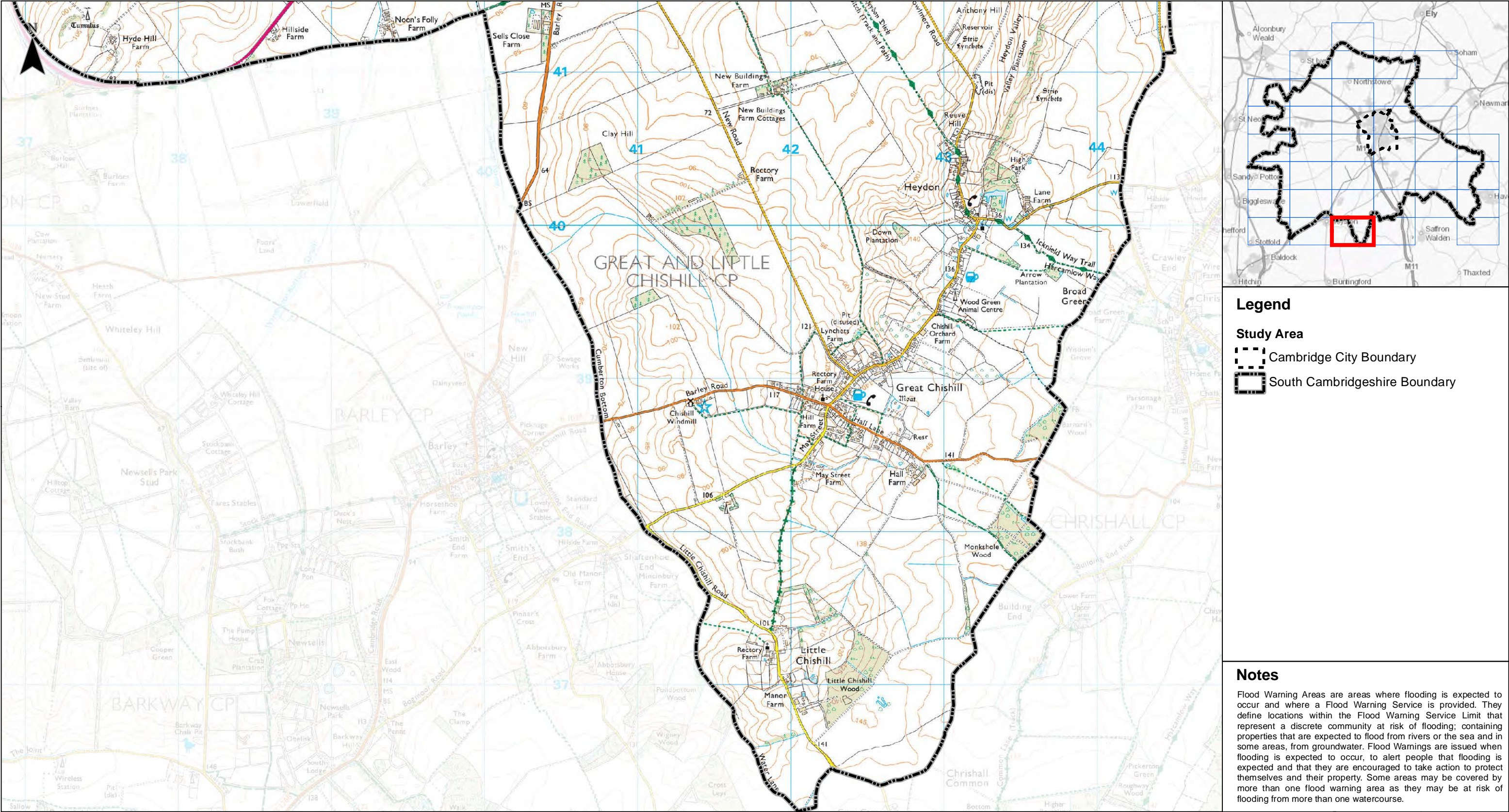
Rev A



- Legend**
- Study Area**
- Cambridge City Boundary
 - South Cambridgeshire Boundary

Notes

Flood Warning Areas are areas where flooding is expected to occur and where a Flood Warning Service is provided. They define locations within the Flood Warning Service Limit that represent a discrete community at risk of flooding; containing properties that are expected to flood from rivers or the sea and in some areas, from groundwater. Flood Warnings are issued when flooding is expected to occur, to alert people that flooding is expected and that they are encouraged to take action to protect themselves and their property. Some areas may be covered by more than one flood warning area as they may be at risk of flooding from more than one watercourse.



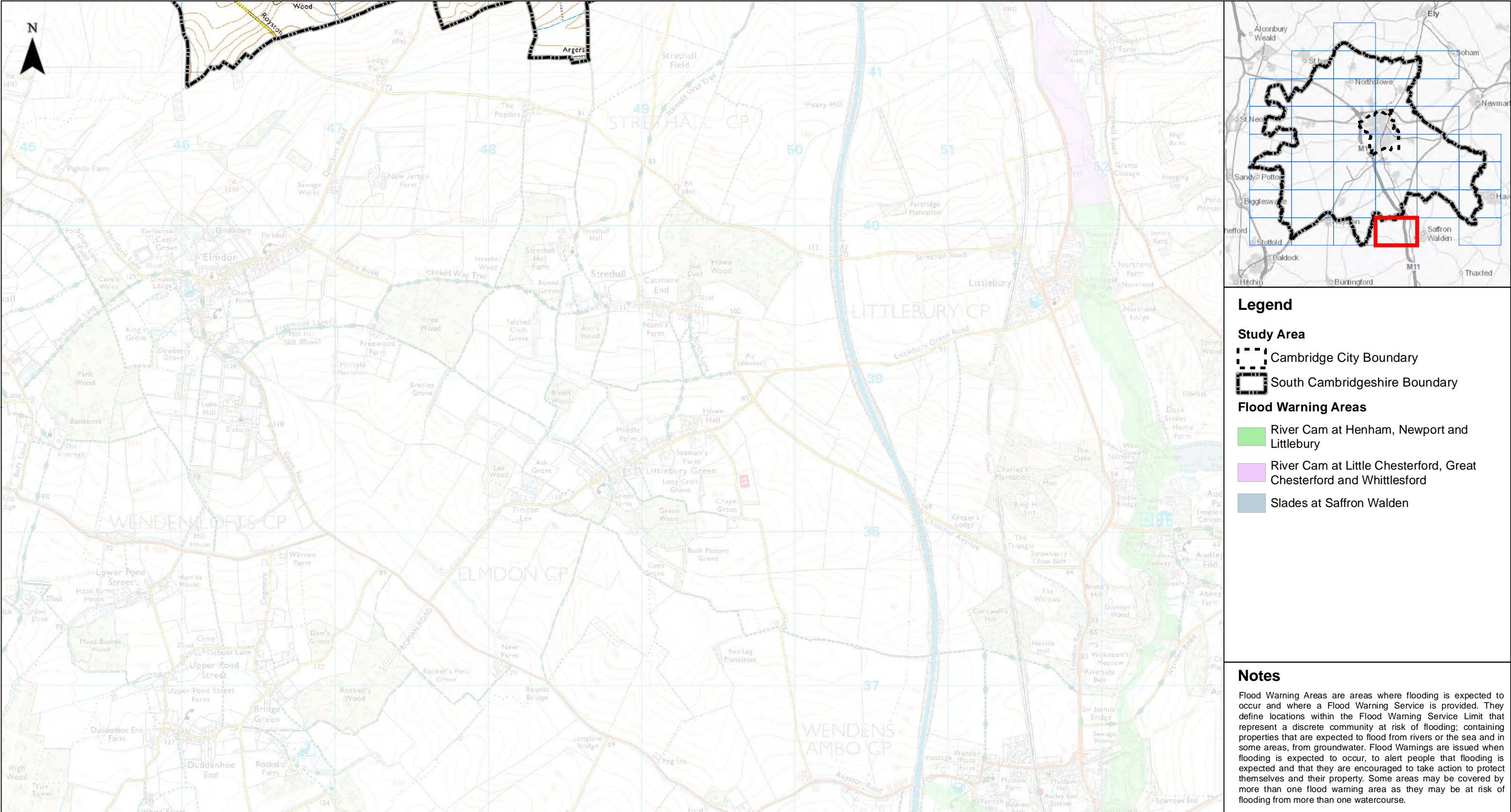
Legend

Study Area

- Cambridge City Boundary
- South Cambridgeshire Boundary

Notes

Flood Warning Areas are areas where flooding is expected to occur and where a Flood Warning Service is provided. They define locations within the Flood Warning Service Limit that represent a discrete community at risk of flooding; containing properties that are expected to flood from rivers or the sea and in some areas, from groundwater. Flood Warnings are issued when flooding is expected to occur, to alert people that flooding is expected and that they are encouraged to take action to protect themselves and their property. Some areas may be covered by more than one flood warning area as they may be at risk of flooding from more than one watercourse.



Legend

Study Area

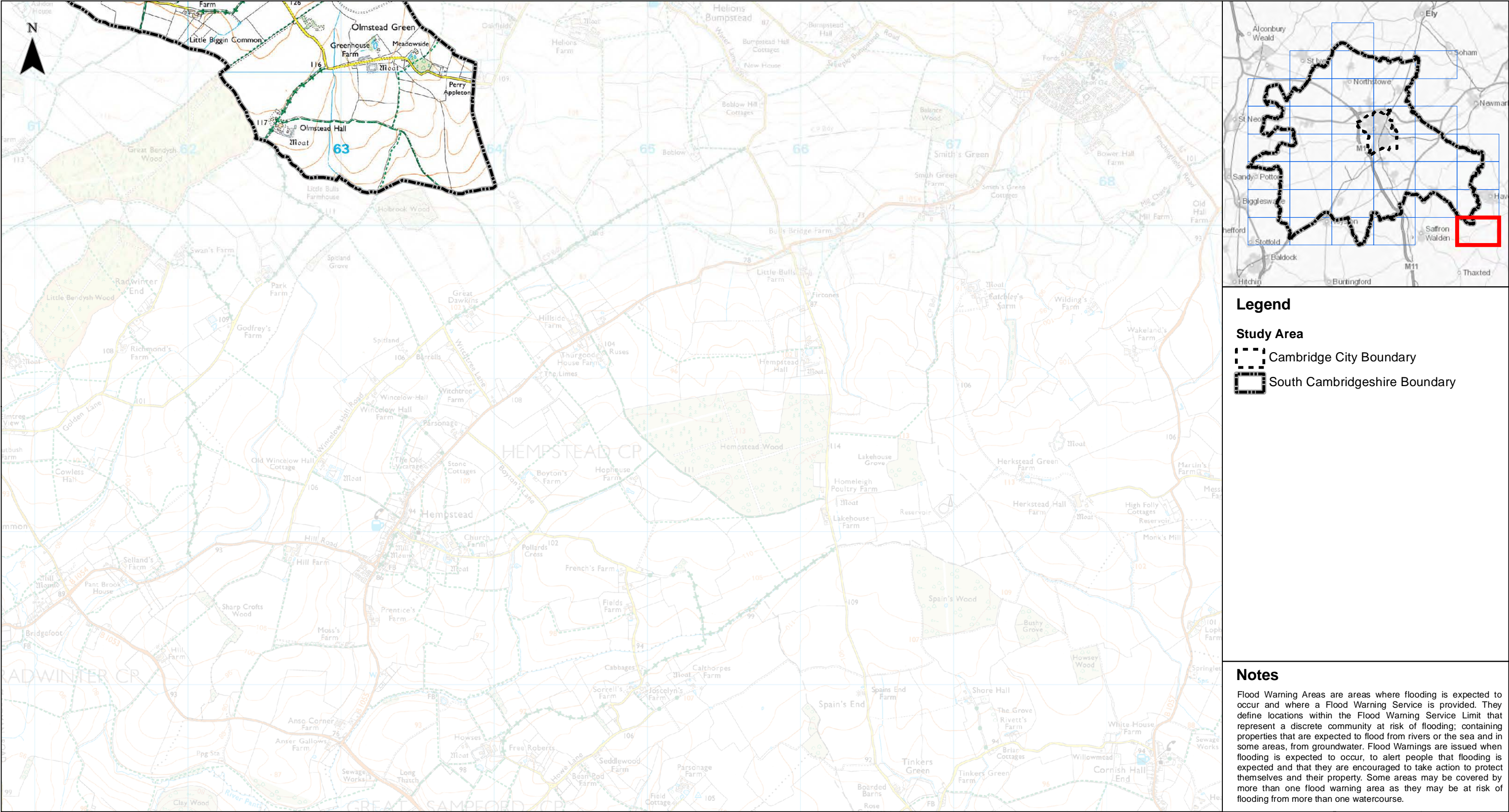
- Cambridge City Boundary
- South Cambridgeshire Boundary

Flood Warning Areas

- River Cam at Henham, Newport and Littlebury
- River Cam at Little Chesterford, Great Chesterford and Whittlesford
- Slades at Saffron Walden

Notes

Flood Warning Areas are areas where flooding is expected to occur and where a Flood Warning Service is provided. They define locations within the Flood Warning Service Limit that represent a discrete community at risk of flooding; containing properties that are expected to flood from rivers or the sea and in some areas, from groundwater. Flood Warnings are issued when flooding is expected to occur, to alert people that flooding is expected and that they are encouraged to take action to protect themselves and their property. Some areas may be covered by more than one flood warning area as they may be at risk of flooding from more than one watercourse.



Legend

Study Area

- Cambridge City Boundary
- South Cambridgeshire Boundary

Notes

Flood Warning Areas are areas where flooding is expected to occur and where a Flood Warning Service is provided. They define locations within the Flood Warning Service Limit that represent a discrete community at risk of flooding; containing properties that are expected to flood from rivers or the sea and in some areas, from groundwater. Flood Warnings are issued when flooding is expected to occur, to alert people that flooding is expected and that they are encouraged to take action to protect themselves and their property. Some areas may be covered by more than one flood warning area as they may be at risk of flooding from more than one watercourse.



Greater Cambridge Integrated Water Management Study

Flood Warning Areas

0 1 2 km

Contains OS data © Crown Copyright and database right 2020
© Crown copyright and database rights 2020 OS 100022500.
Contains EA data © Environment Agency copyright and database right 2021. All rights reserved.

Sheet Number: 37 of 37	1:23,960 @ A3	Date: 26/07/2021
	Drawn: MD	Checked: PJ
	Figure: 48444/4005/GIS018	Rev A