



Client



Greater Cambridge Integrated Water Management Study

Source Protection Zones

07.515

km

Contains OS data © Crown Copyright and database right 2020
© Crown copyright and database rights 2020 OS 100022500.
Contains EA data © Environment Agency copyright and database right 2016. All rights reserved.

Sheet Number:

Master

1:180,000 @ A3

Drawn: MD

Figure: 48444/4005/GIS017

Date: 26/07/2021

Checked: PJ

Rev A



Client

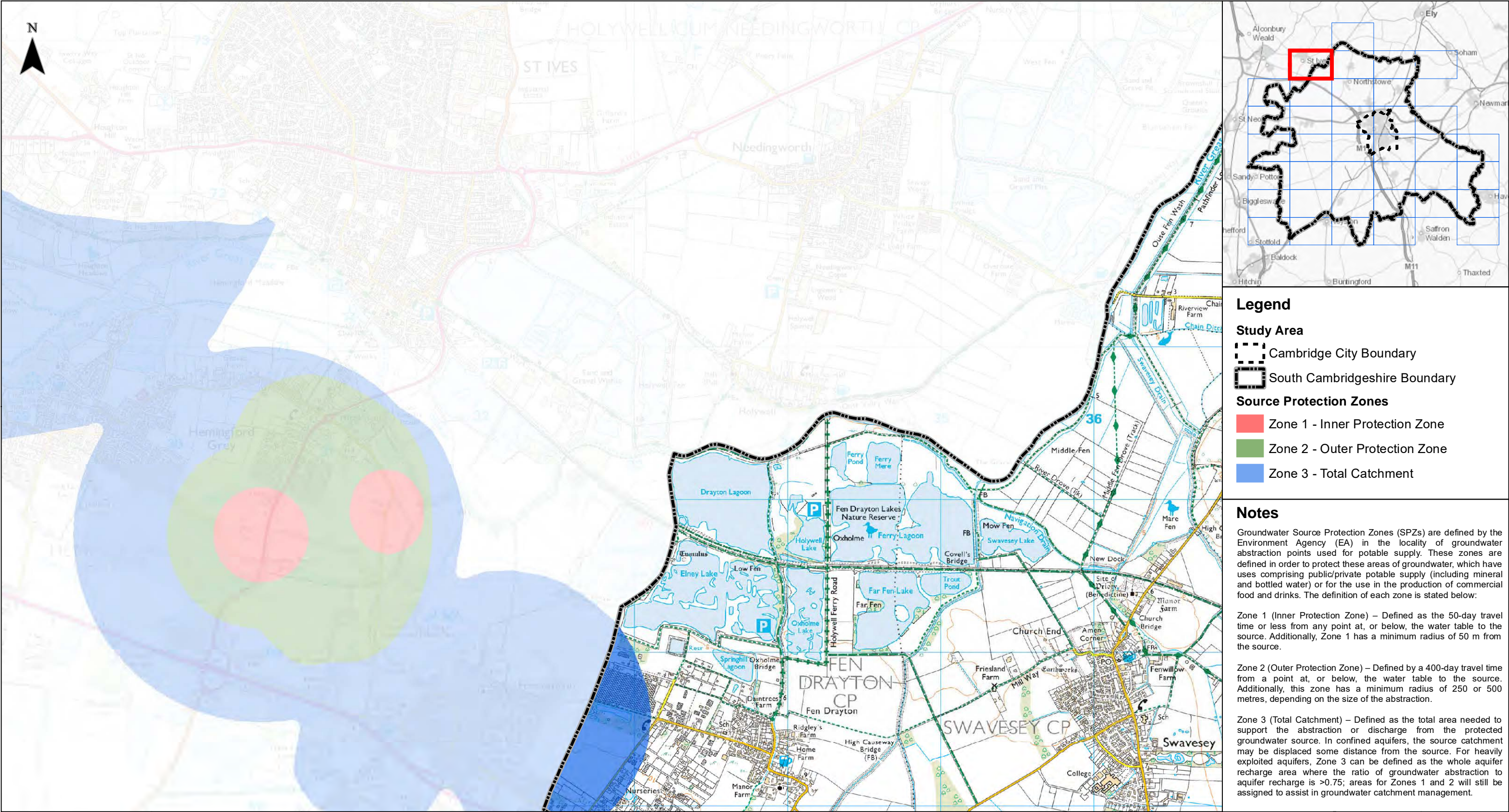
Greater Cambridge Integrated Water Management Study

Source Protection Zones

0 1 2 km

Contains OS data © Crown Copyright and database right 2020
© Crown copyright and database rights 2020 OS 100022500.
Contains EA data © Environment Agency copyright and database right 2016. All rights reserved.

Sheet Number: 1 of 37	1:23,960 @ A3	Date: 26/07/2021
	Drawn: MD	Checked: PJ
	Figure: 48444/4005/GIS017	Rev A



Legend

- Study Area**
- Cambridge City Boundary
 - South Cambridgeshire Boundary
- Source Protection Zones**
- Zone 1 - Inner Protection Zone
 - Zone 2 - Outer Protection Zone
 - Zone 3 - Total Catchment

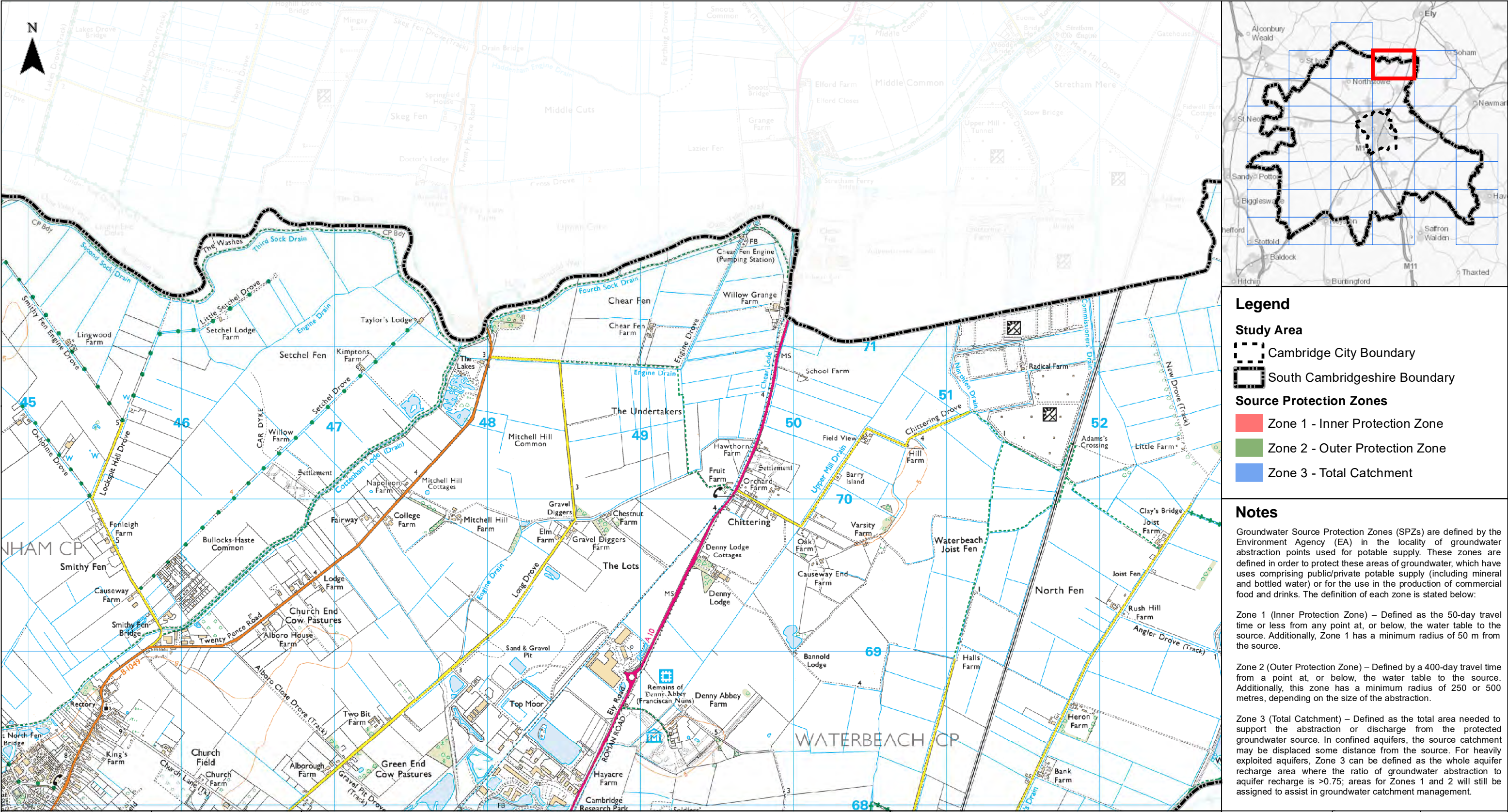
Notes

Groundwater Source Protection Zones (SPZs) are defined by the Environment Agency (EA) in the locality of groundwater abstraction points used for potable supply. These zones are defined in order to protect these areas of groundwater, which have uses comprising public/private potable supply (including mineral and bottled water) or for the use in the production of commercial food and drinks. The definition of each zone is stated below:

Zone 1 (Inner Protection Zone) – Defined as the 50-day travel time or less from any point at, or below, the water table to the source. Additionally, Zone 1 has a minimum radius of 50 m from the source.

Zone 2 (Outer Protection Zone) – Defined by a 400-day travel time from a point at, or below, the water table to the source. Additionally, this zone has a minimum radius of 250 or 500 metres, depending on the size of the abstraction.

Zone 3 (Total Catchment) – Defined as the total area needed to support the abstraction or discharge from the protected groundwater source. In confined aquifers, the source catchment may be displaced some distance from the source. For heavily exploited aquifers, Zone 3 can be defined as the whole aquifer recharge area where the ratio of groundwater abstraction to aquifer recharge is >0.75 ; areas for Zones 1 and 2 will still be assigned to assist in groundwater catchment management.



Legend

Study Area

- Cambridge City Boundary
- South Cambridgeshire Boundary

Source Protection Zones

- Zone 1 - Inner Protection Zone
- Zone 2 - Outer Protection Zone
- Zone 3 - Total Catchment

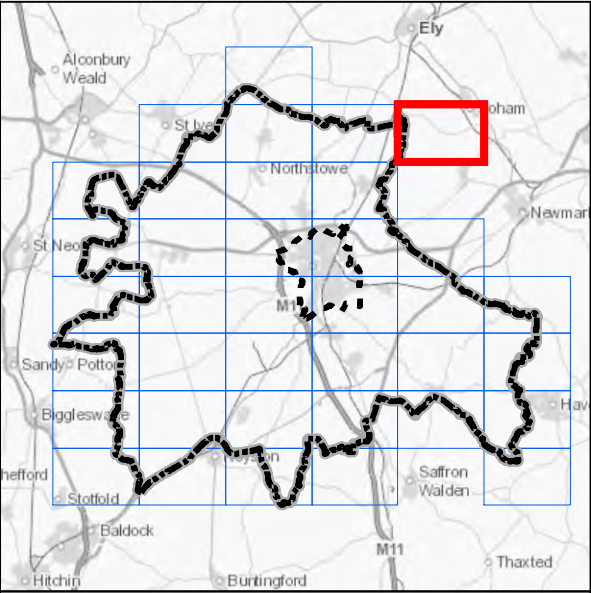
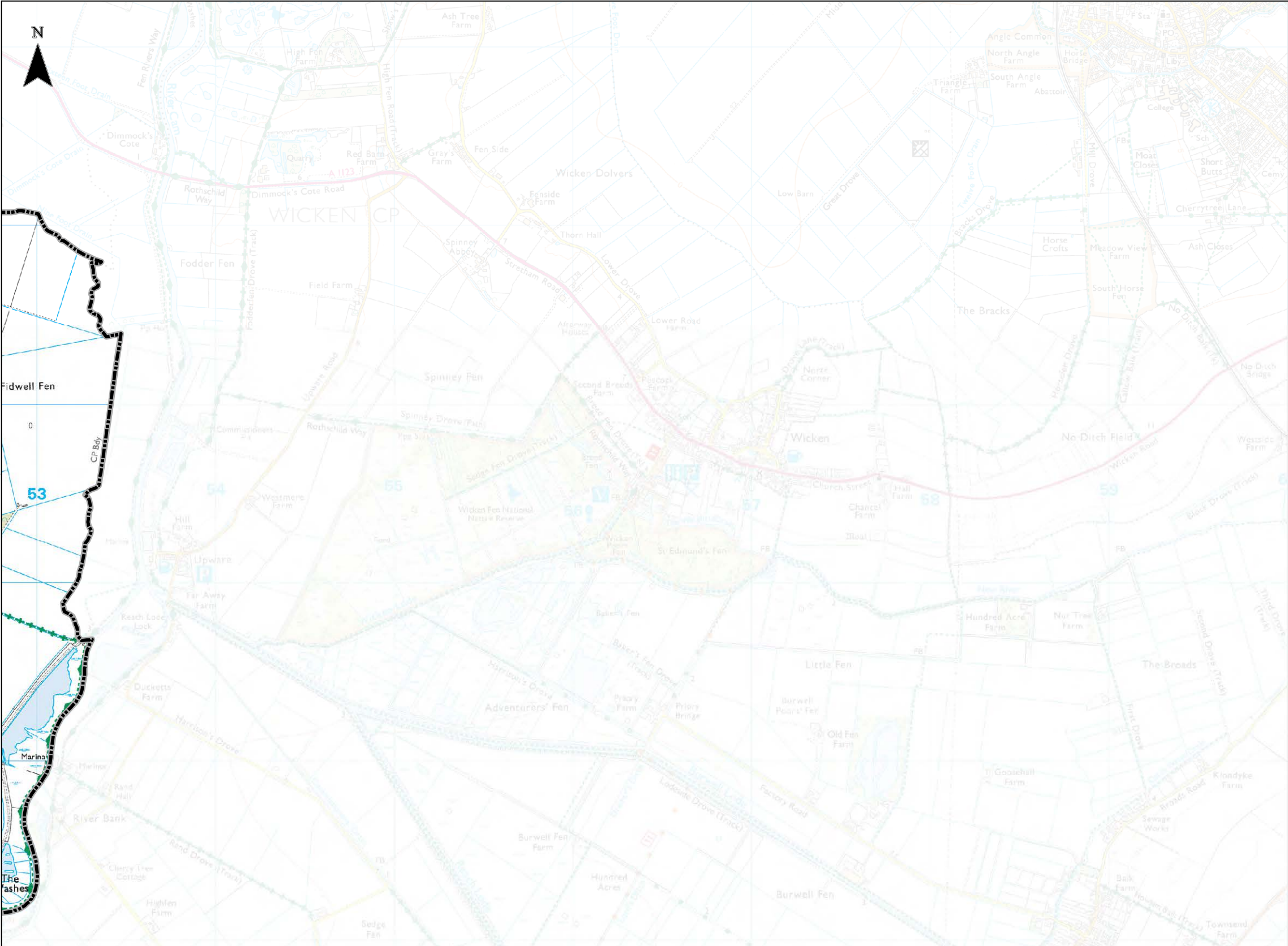
Notes

Groundwater Source Protection Zones (SPZs) are defined by the Environment Agency (EA) in the locality of groundwater abstraction points used for potable supply. These zones are defined in order to protect these areas of groundwater, which have uses comprising public/private potable supply (including mineral and bottled water) or for the use in the production of commercial food and drinks. The definition of each zone is stated below:

Zone 1 (Inner Protection Zone) – Defined as the 50-day travel time or less from any point at, or below, the water table to the source. Additionally, Zone 1 has a minimum radius of 50 m from the source.

Zone 2 (Outer Protection Zone) – Defined by a 400-day travel time from a point at, or below, the water table to the source. Additionally, this zone has a minimum radius of 250 or 500 metres, depending on the size of the abstraction.

Zone 3 (Total Catchment) – Defined as the total area needed to support the abstraction or discharge from the protected groundwater source. In confined aquifers, the source catchment may be displaced some distance from the source. For heavily exploited aquifers, Zone 3 can be defined as the whole aquifer recharge area where the ratio of groundwater abstraction to aquifer recharge is >0.75 ; areas for Zones 1 and 2 will still be assigned to assist in groundwater catchment management.



- Legend**
- Study Area**
- Cambridge City Boundary
 - South Cambridgeshire Boundary
- Source Protection Zones**
- Zone 1 - Inner Protection Zone
 - Zone 2 - Outer Protection Zone
 - Zone 3 - Total Catchment

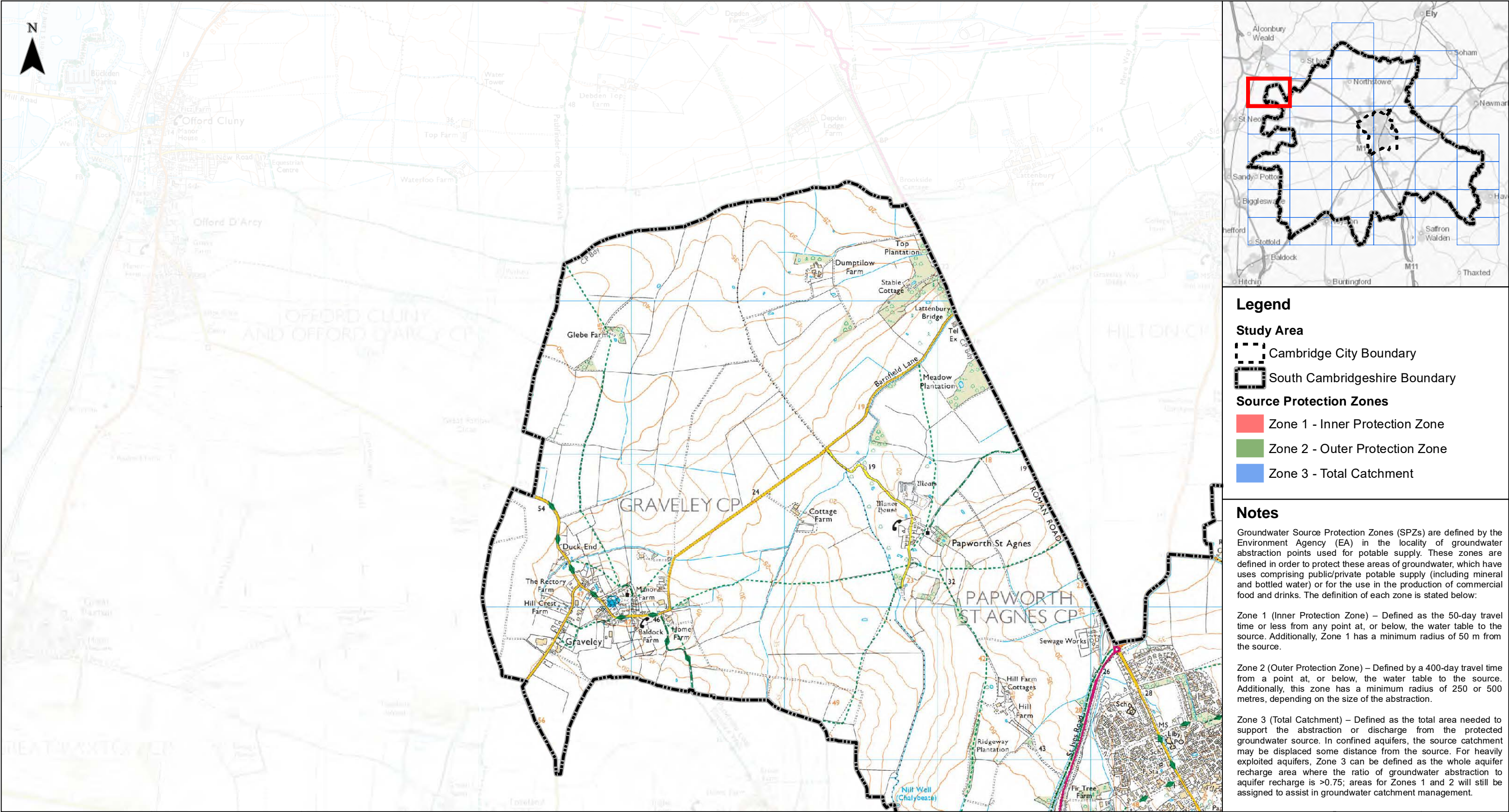
Notes

Groundwater Source Protection Zones (SPZs) are defined by the Environment Agency (EA) in the locality of groundwater abstraction points used for potable supply. These zones are defined in order to protect these areas of groundwater, which have uses comprising public/private potable supply (including mineral and bottled water) or for the use in the production of commercial food and drinks. The definition of each zone is stated below:

Zone 1 (Inner Protection Zone) – Defined as the 50-day travel time or less from any point at, or below, the water table to the source. Additionally, Zone 1 has a minimum radius of 50 m from the source.

Zone 2 (Outer Protection Zone) – Defined by a 400-day travel time from a point at, or below, the water table to the source. Additionally, this zone has a minimum radius of 250 or 500 metres, depending on the size of the abstraction.

Zone 3 (Total Catchment) – Defined as the total area needed to support the abstraction or discharge from the protected groundwater source. In confined aquifers, the source catchment may be displaced some distance from the source. For heavily exploited aquifers, Zone 3 can be defined as the whole aquifer recharge area where the ratio of groundwater abstraction to aquifer recharge is >0.75 ; areas for Zones 1 and 2 will still be assigned to assist in groundwater catchment management.





Client 

Greater Cambridge Integrated Water Management Study

Source Protection Zones

012 km

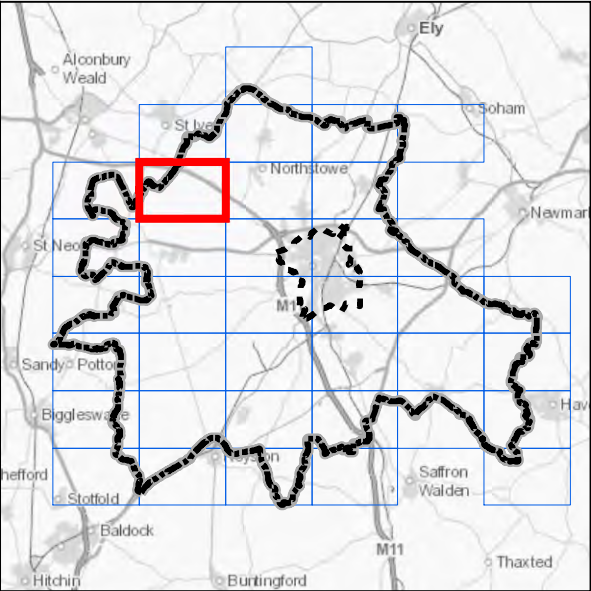
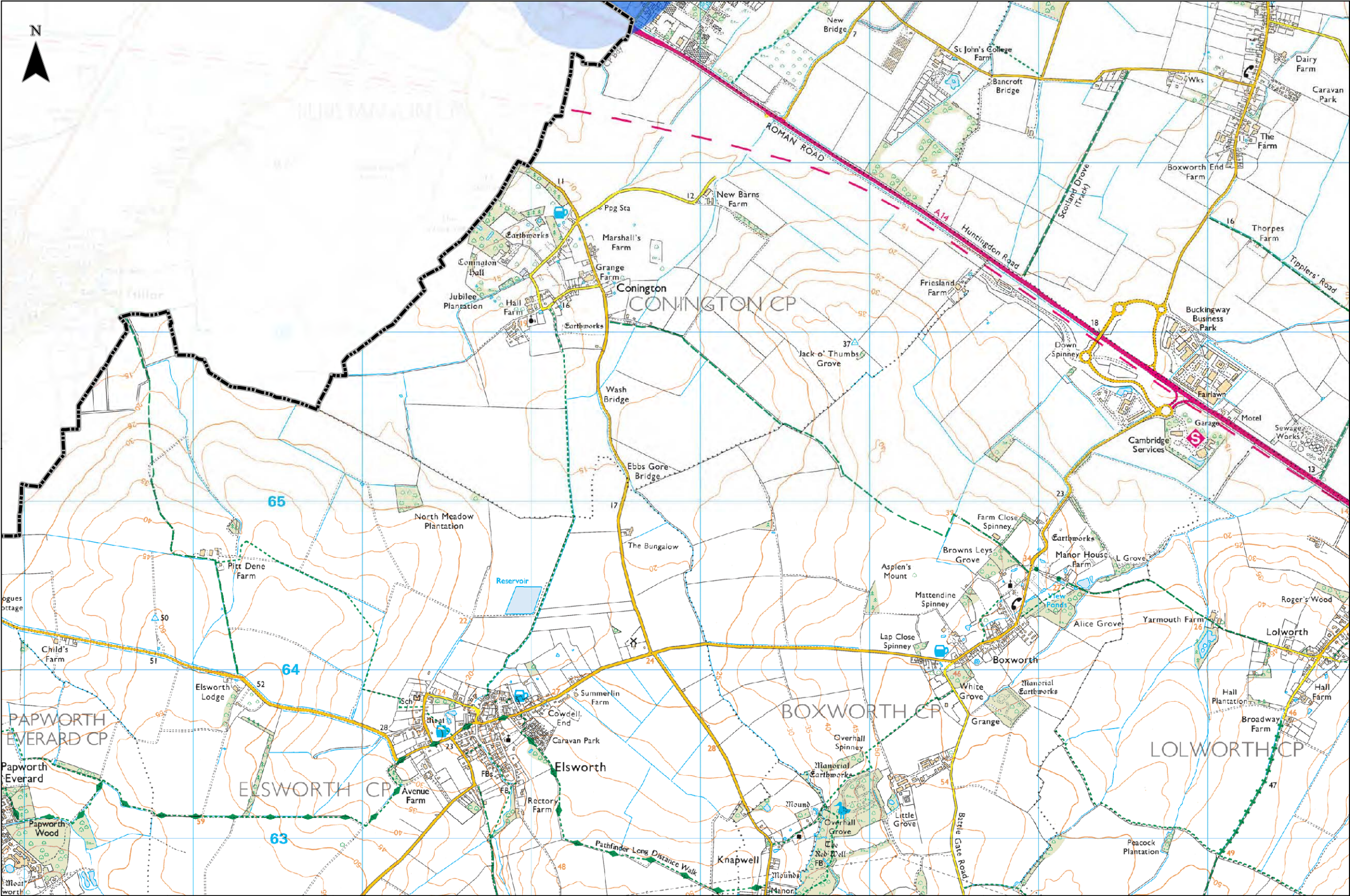
Contains OS data © Crown Copyright and database right 2020
© Crown copyright and database rights 2020 OS 100022500.
Contains EA data © Environment Agency copyright and database right 2016. All rights reserved.

Sheet Number:
6 of 37

1:23,960 @ A3
Date: 26/07/2021

Drawn: MD
Checked: PJ

Figure: 48444/4005/GIS017
Rev A



Legend

- Study Area**
- Cambridge City Boundary
 - South Cambridgeshire Boundary
- Source Protection Zones**
- Zone 1 - Inner Protection Zone
 - Zone 2 - Outer Protection Zone
 - Zone 3 - Total Catchment

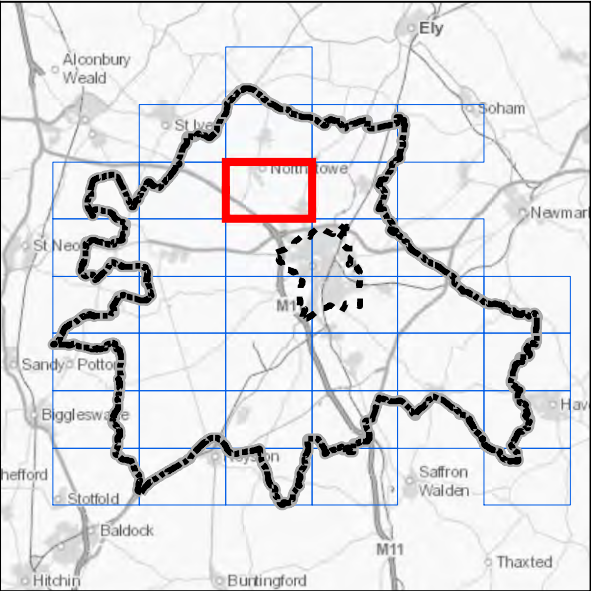
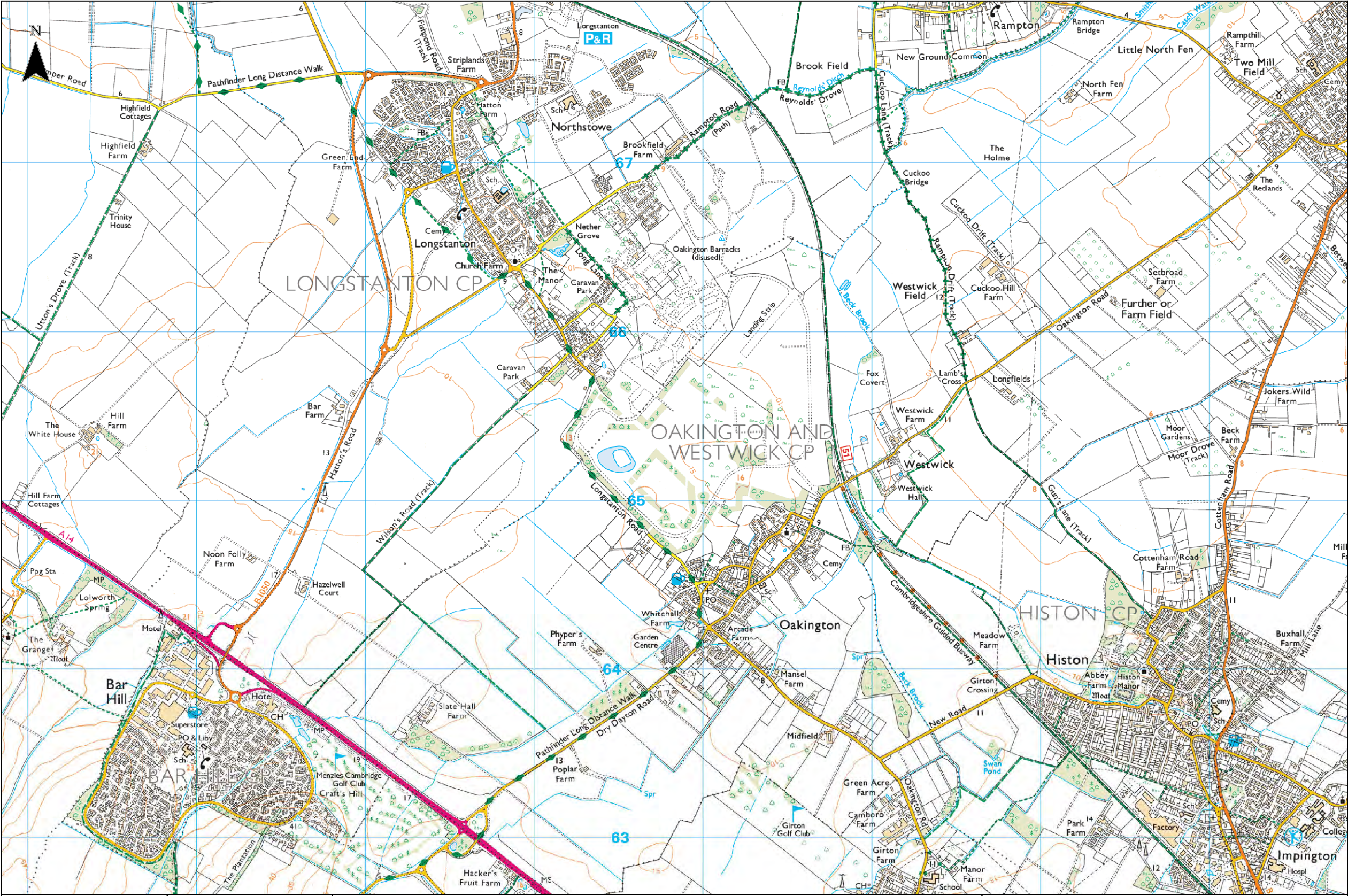
Notes

Groundwater Source Protection Zones (SPZs) are defined by the Environment Agency (EA) in the locality of groundwater abstraction points used for potable supply. These zones are defined in order to protect these areas of groundwater, which have uses comprising public/private potable supply (including mineral and bottled water) or for the use in the production of commercial food and drinks. The definition of each zone is stated below:

Zone 1 (Inner Protection Zone) – Defined as the 50-day travel time or less from any point at, or below, the water table to the source. Additionally, Zone 1 has a minimum radius of 50 m from the source.

Zone 2 (Outer Protection Zone) – Defined by a 400-day travel time from a point at, or below, the water table to the source. Additionally, this zone has a minimum radius of 250 or 500 metres, depending on the size of the abstraction.

Zone 3 (Total Catchment) – Defined as the total area needed to support the abstraction or discharge from the protected groundwater source. In confined aquifers, the source catchment may be displaced some distance from the source. For heavily exploited aquifers, Zone 3 can be defined as the whole aquifer recharge area where the ratio of groundwater abstraction to aquifer recharge is >0.75 ; areas for Zones 1 and 2 will still be assigned to assist in groundwater catchment management.



- Legend**
- Study Area**
- Cambridge City Boundary
 - South Cambridgeshire Boundary
- Source Protection Zones**
- Zone 1 - Inner Protection Zone
 - Zone 2 - Outer Protection Zone
 - Zone 3 - Total Catchment

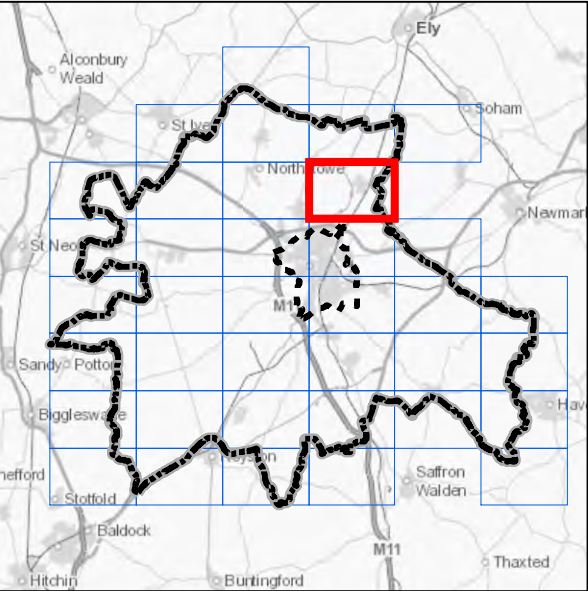
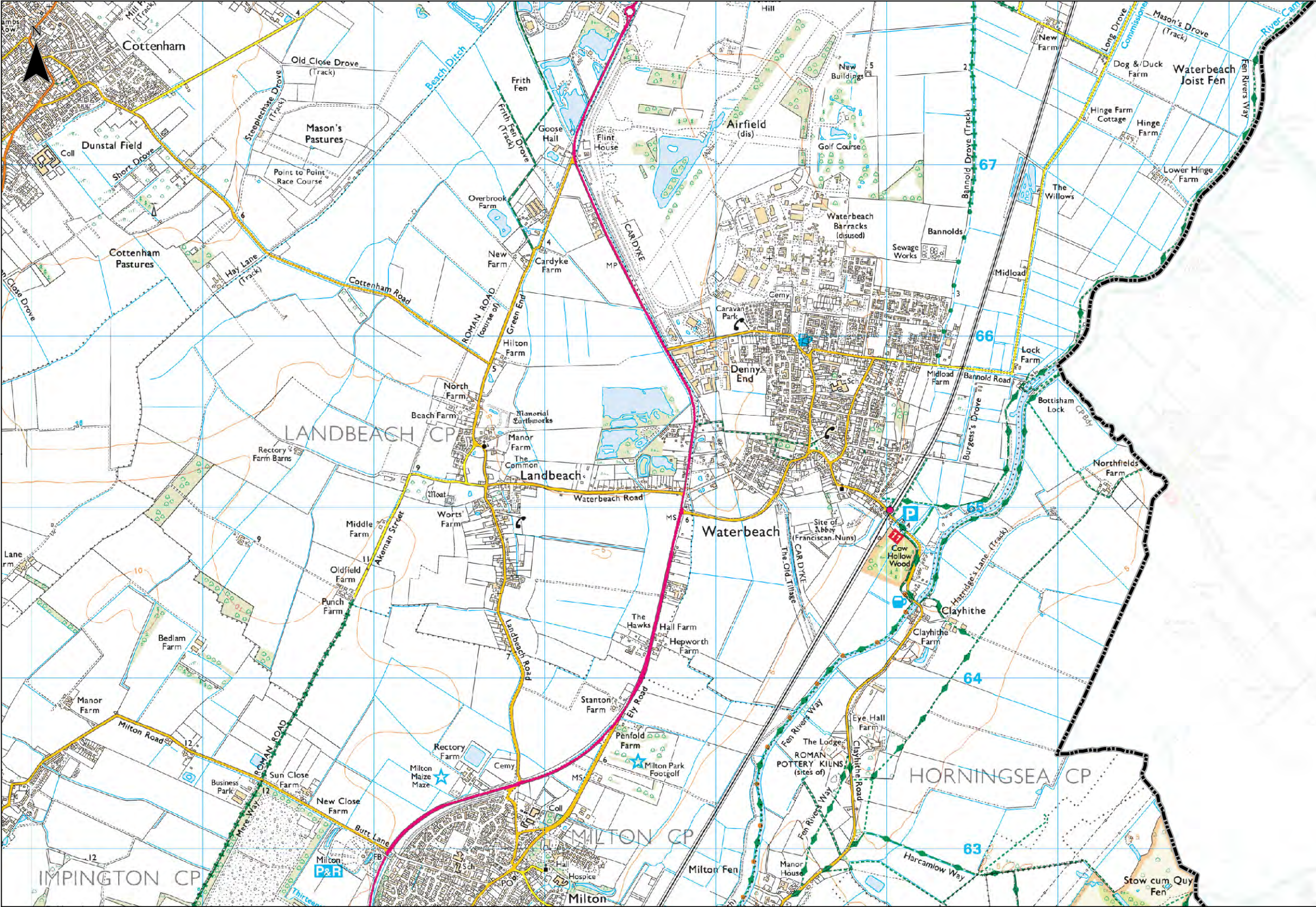
Notes

Groundwater Source Protection Zones (SPZs) are defined by the Environment Agency (EA) in the locality of groundwater abstraction points used for potable supply. These zones are defined in order to protect these areas of groundwater, which have uses comprising public/private potable supply (including mineral and bottled water) or for the use in the production of commercial food and drinks. The definition of each zone is stated below:

Zone 1 (Inner Protection Zone) – Defined as the 50-day travel time from a point at, or below, the water table to the source. Additionally, Zone 1 has a minimum radius of 50 m from the source.

Zone 2 (Outer Protection Zone) – Defined by a 400-day travel time from a point at, or below, the water table to the source. Additionally, this zone has a minimum radius of 250 or 500 metres, depending on the size of the abstraction.

Zone 3 (Total Catchment) – Defined as the total area needed to support the abstraction or discharge from the protected groundwater source. In confined aquifers, the source catchment may be displaced some distance from the source. For heavily exploited aquifers, Zone 3 can be defined as the whole aquifer recharge area where the ratio of groundwater abstraction to aquifer recharge is >0.75 ; areas for Zones 1 and 2 will still be assigned to assist in groundwater catchment management.



Legend

- Study Area**
- Cambridge City Boundary
 - South Cambridgeshire Boundary
- Source Protection Zones**
- Zone 1 - Inner Protection Zone
 - Zone 2 - Outer Protection Zone
 - Zone 3 - Total Catchment

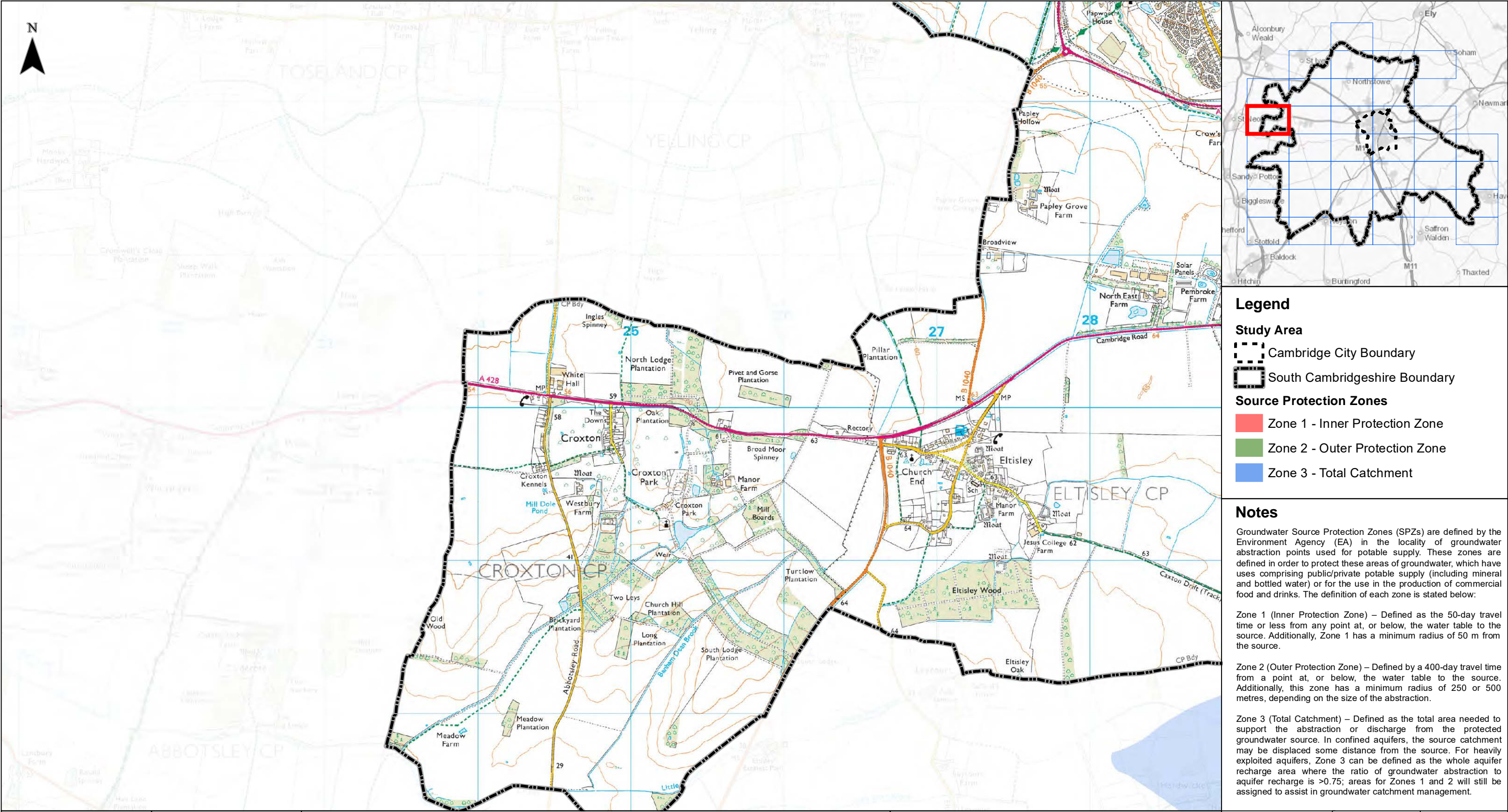
Notes

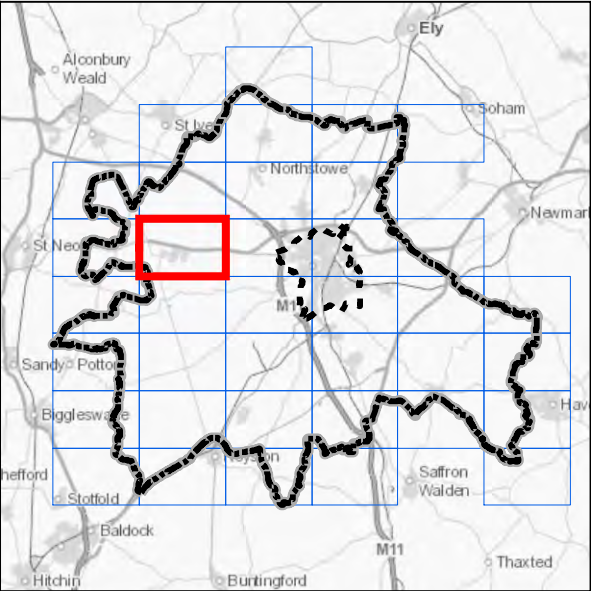
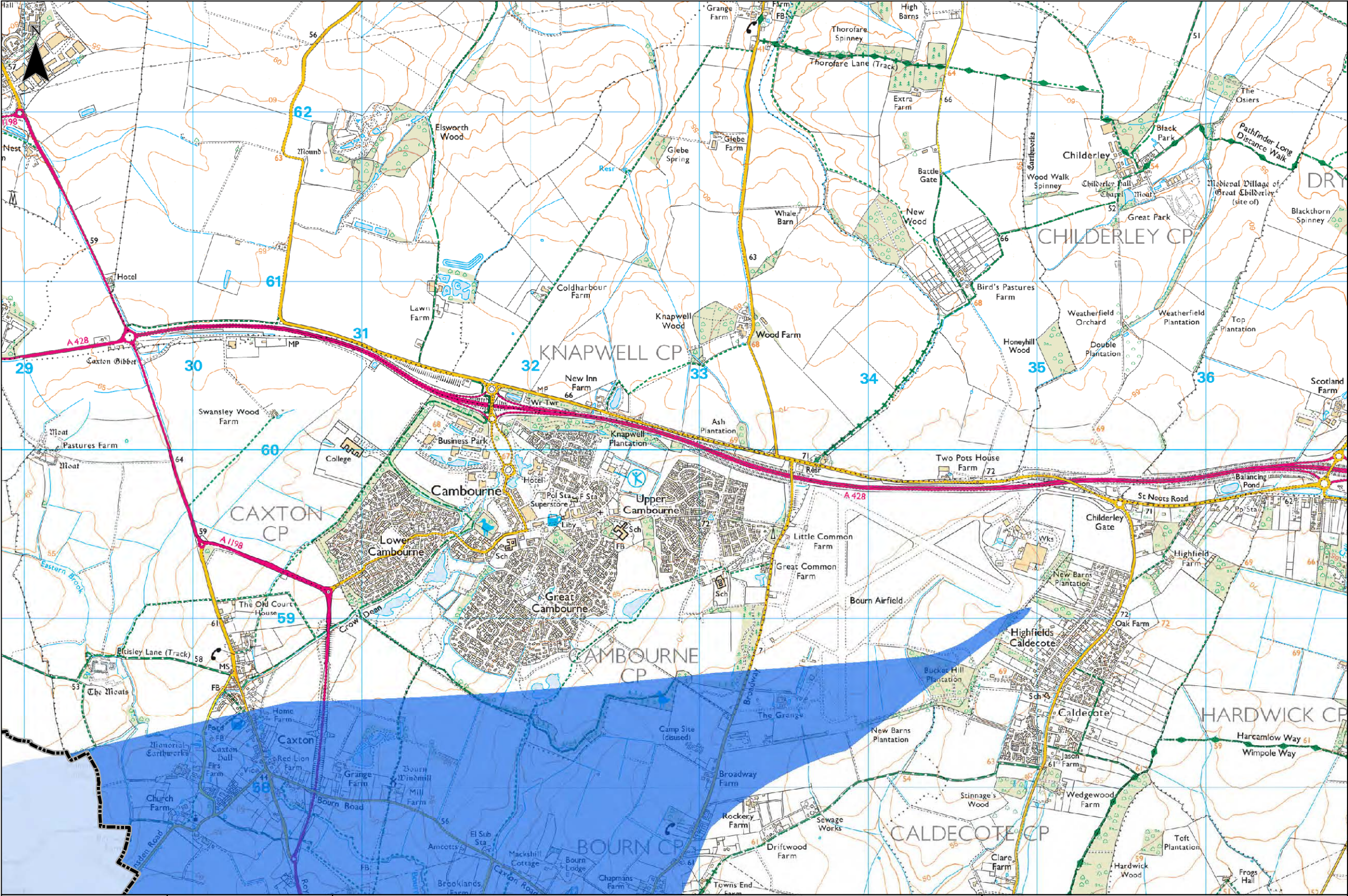
Groundwater Source Protection Zones (SPZs) are defined by the Environment Agency (EA) in the locality of groundwater abstraction points used for potable supply. These zones are defined in order to protect these areas of groundwater, which have uses comprising public/private potable supply (including mineral and bottled water) or for the use in the production of commercial food and drinks. The definition of each zone is stated below:

Zone 1 (Inner Protection Zone) – Defined as the 50-day travel time or less from any point at, or below, the water table to the source. Additionally, Zone 1 has a minimum radius of 50 m from the source.

Zone 2 (Outer Protection Zone) – Defined by a 400-day travel time from a point at, or below, the water table to the source. Additionally, this zone has a minimum radius of 250 or 500 metres, depending on the size of the abstraction.

Zone 3 (Total Catchment) – Defined as the total area needed to support the abstraction or discharge from the protected groundwater source. In confined aquifers, the source catchment may be displaced some distance from the source. For heavily exploited aquifers, Zone 3 can be defined as the whole aquifer recharge area where the ratio of groundwater abstraction to aquifer recharge is >0.75 ; areas for Zones 1 and 2 will still be assigned to assist in groundwater catchment management.





- Legend**
- Study Area**
- Cambridge City Boundary
 - South Cambridgeshire Boundary
- Source Protection Zones**
- Zone 1 - Inner Protection Zone
 - Zone 2 - Outer Protection Zone
 - Zone 3 - Total Catchment

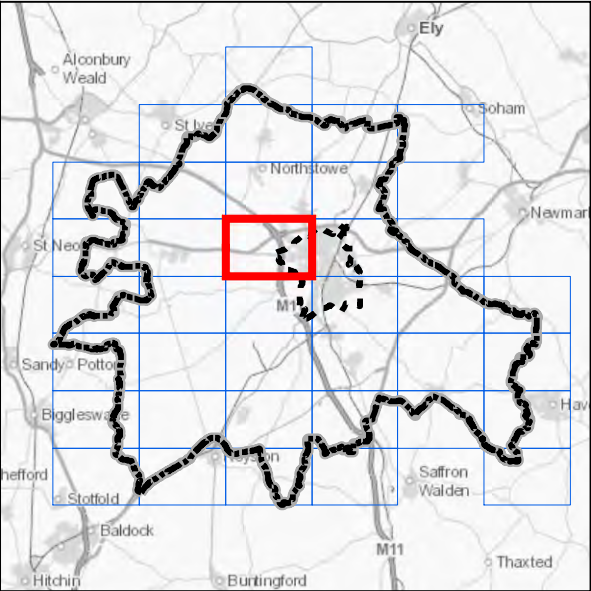
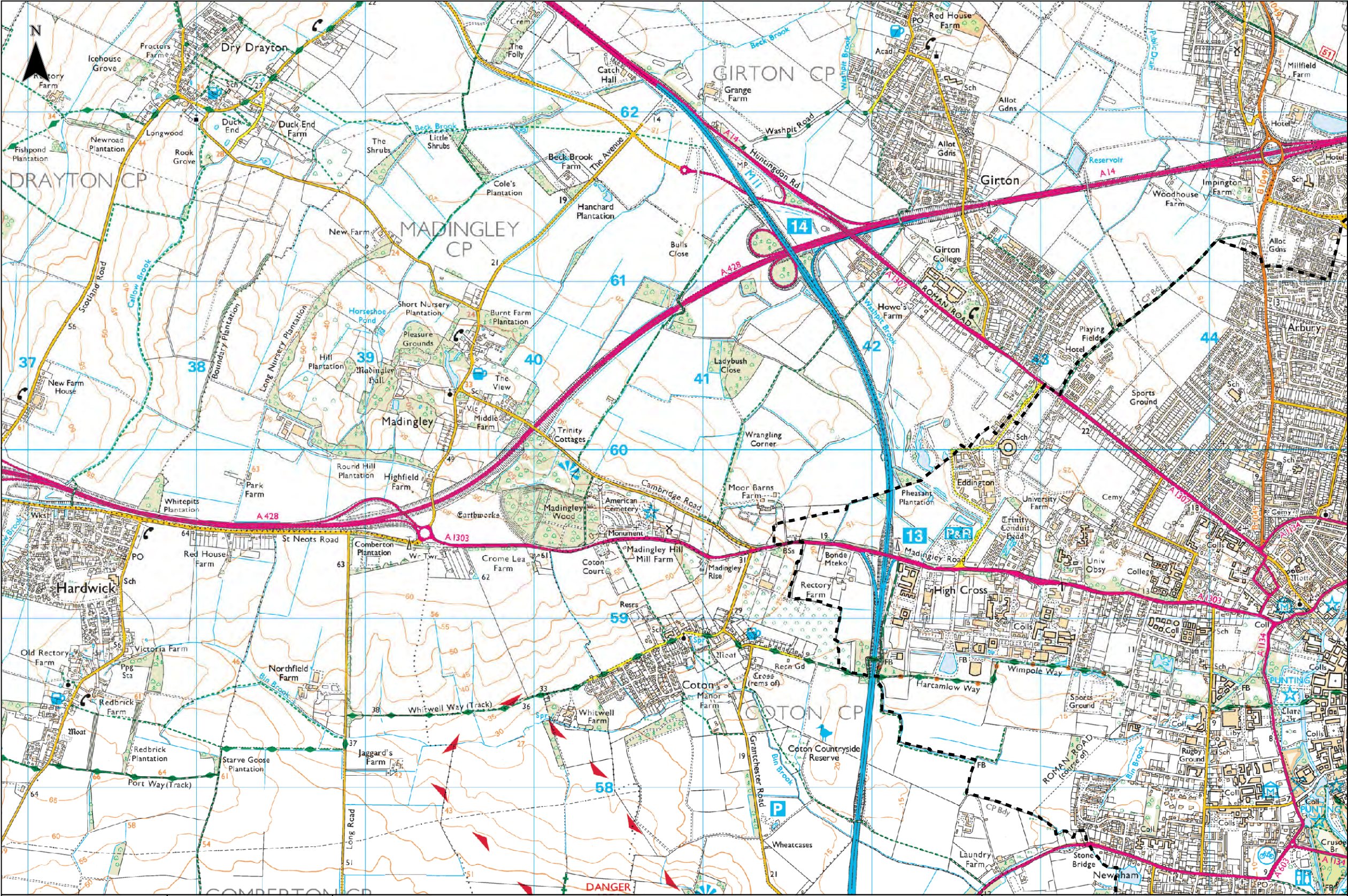
Notes

Groundwater Source Protection Zones (SPZs) are defined by the Environment Agency (EA) in the locality of groundwater abstraction points used for potable supply. These zones are defined in order to protect these areas of groundwater, which have uses comprising public/private potable supply (including mineral and bottled water) or for the use in the production of commercial food and drinks. The definition of each zone is stated below:

Zone 1 (Inner Protection Zone) – Defined as the 50-day travel time from a point at, or below, the water table to the source. Additionally, Zone 1 has a minimum radius of 50 m from the source.

Zone 2 (Outer Protection Zone) – Defined by a 400-day travel time from a point at, or below, the water table to the source. Additionally, this zone has a minimum radius of 250 or 500 metres, depending on the size of the abstraction.

Zone 3 (Total Catchment) – Defined as the total area needed to support the abstraction or discharge from the protected groundwater source. In confined aquifers, the source catchment may be displaced some distance from the source. For heavily exploited aquifers, Zone 3 can be defined as the whole aquifer recharge area where the ratio of groundwater abstraction to aquifer recharge is >0.75 ; areas for Zones 1 and 2 will still be assigned to assist in groundwater catchment management.



- Legend**
- Study Area**
- Cambridge City Boundary
 - South Cambridgeshire Boundary
- Source Protection Zones**
- Zone 1 - Inner Protection Zone
 - Zone 2 - Outer Protection Zone
 - Zone 3 - Total Catchment

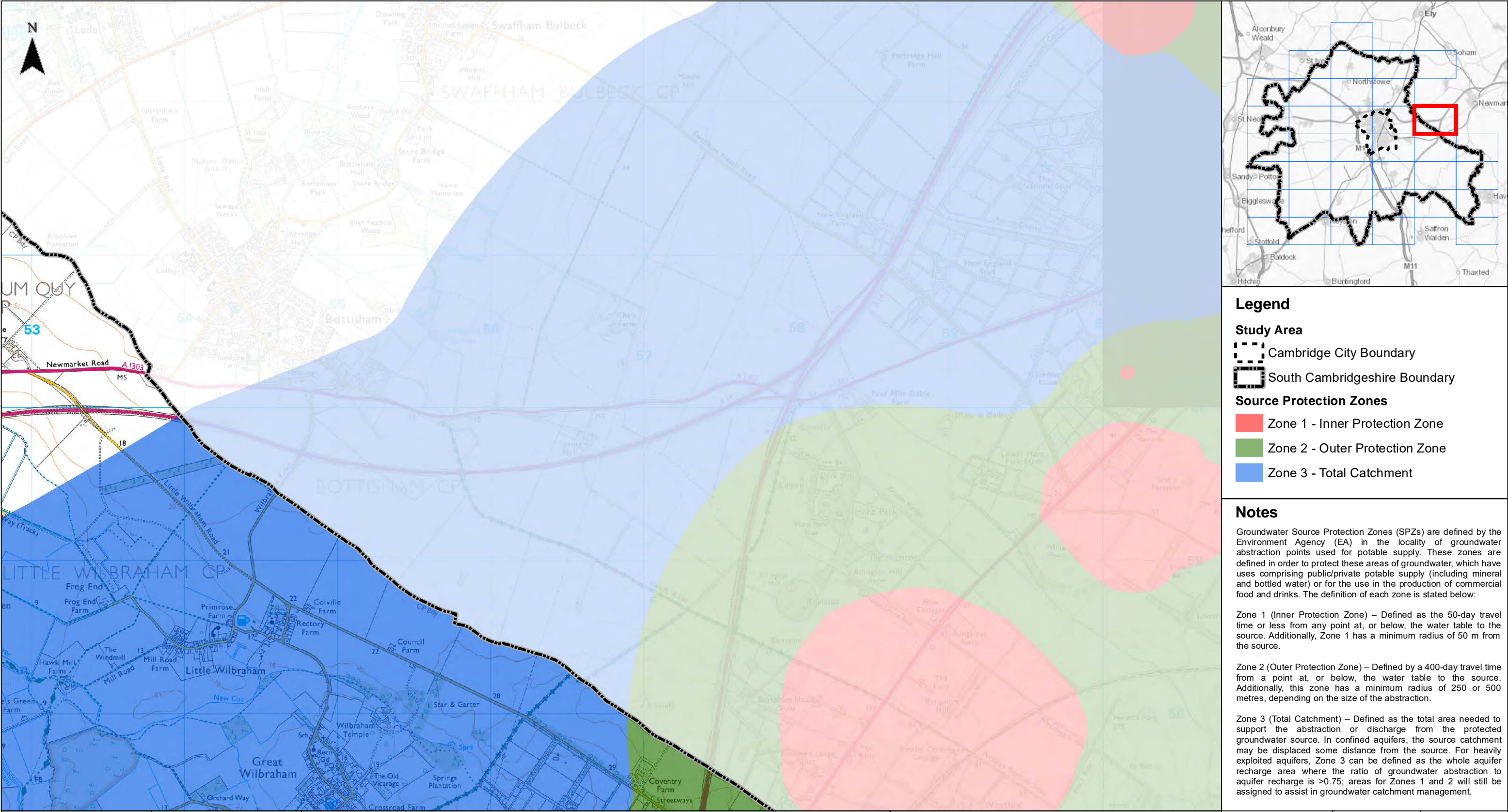
Notes

Groundwater Source Protection Zones (SPZs) are defined by the Environment Agency (EA) in the locality of groundwater abstraction points used for potable supply. These zones are defined in order to protect these areas of groundwater, which have uses comprising public/private potable supply (including mineral and bottled water) or for the use in the production of commercial food and drinks. The definition of each zone is stated below:

Zone 1 (Inner Protection Zone) – Defined as the 50-day travel time from a point at, or below, the water table to the source. Additionally, Zone 1 has a minimum radius of 50 m from the source.

Zone 2 (Outer Protection Zone) – Defined by a 400-day travel time from a point at, or below, the water table to the source. Additionally, this zone has a minimum radius of 250 or 500 metres, depending on the size of the abstraction.

Zone 3 (Total Catchment) – Defined as the total area needed to support the abstraction or discharge from the protected groundwater source. In confined aquifers, the source catchment may be displaced some distance from the source. For heavily exploited aquifers, Zone 3 can be defined as the whole aquifer recharge area where the ratio of groundwater abstraction to aquifer recharge is >0.75 ; areas for Zones 1 and 2 will still be assigned to assist in groundwater catchment management.



Legend

Study Area

- Cambridge City Boundary
- South Cambridgeshire Boundary

Source Protection Zones

- Zone 1 - Inner Protection Zone
- Zone 2 - Outer Protection Zone
- Zone 3 - Total Catchment

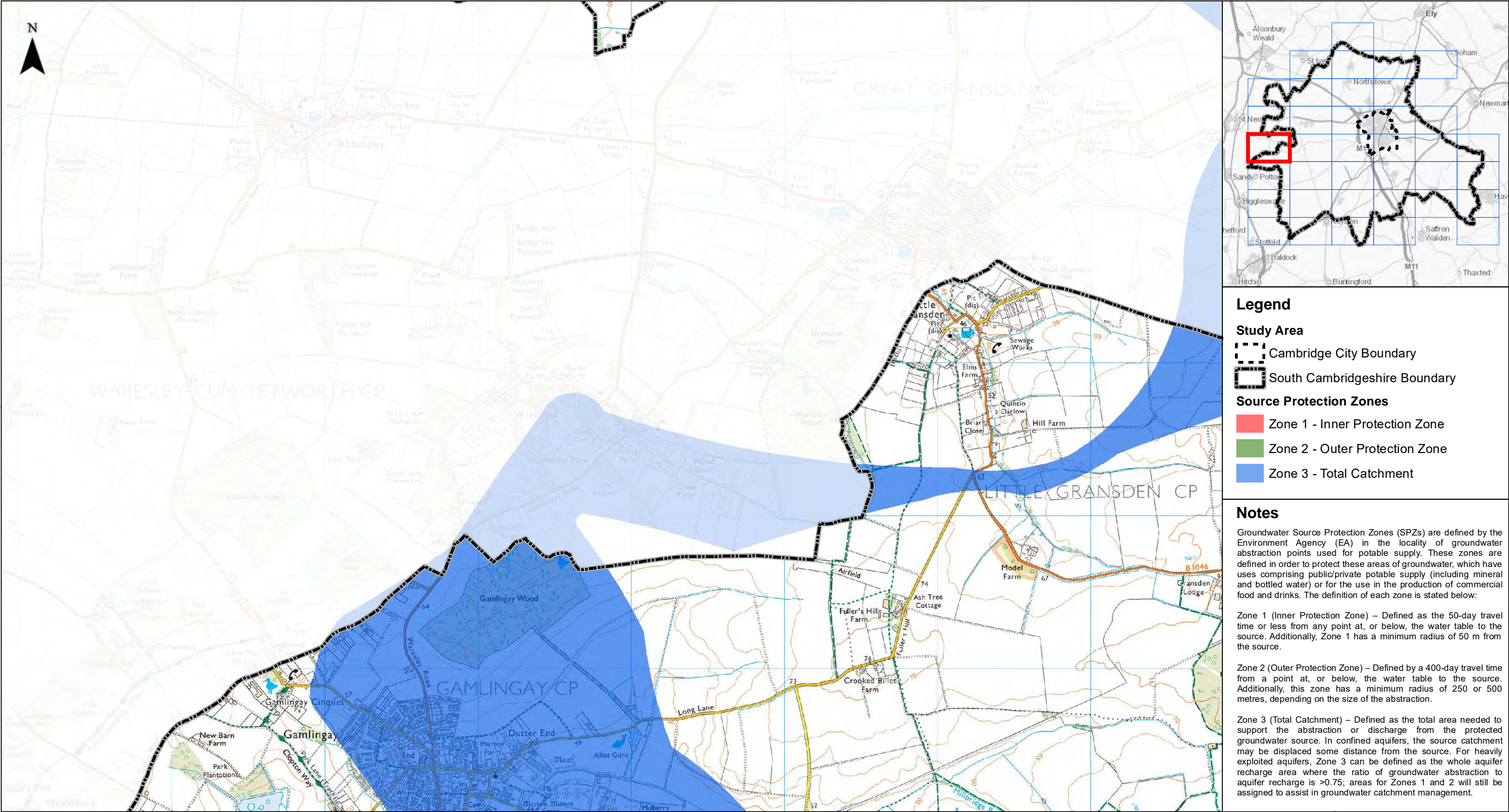
Notes

Groundwater Source Protection Zones (SPZs) are defined by the Environment Agency (EA) in the locality of groundwater abstraction points used for potable supply. These zones are defined in order to protect these areas of groundwater, which have uses comprising public/private potable supply (including mineral and bottled water) or for the use in the production of commercial food and drinks. The definition of each zone is stated below:

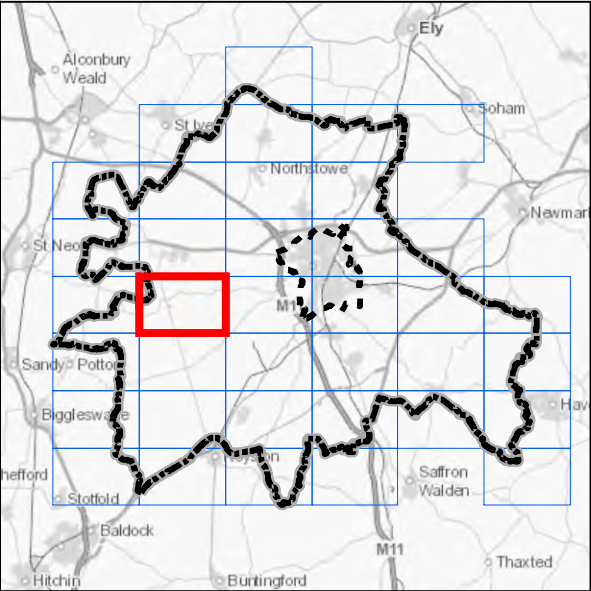
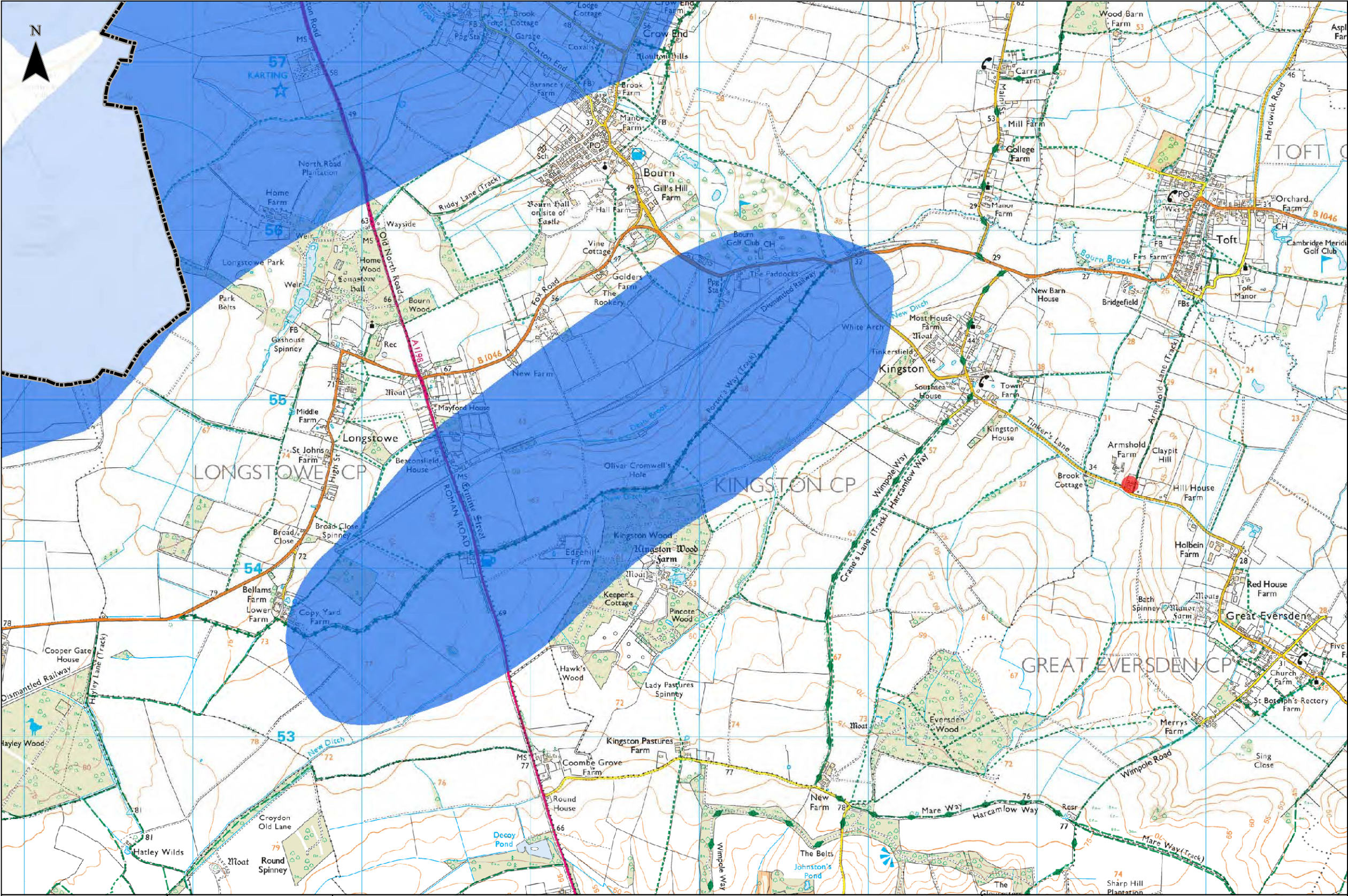
Zone 1 (Inner Protection Zone) – Defined as the 50-day travel time or less from any point at, or below, the water table to the source. Additionally, Zone 1 has a minimum radius of 50 m from the source.

Zone 2 (Outer Protection Zone) – Defined by a 400-day travel time from a point at, or below, the water table to the source. Additionally, this zone has a minimum radius of 250 or 500 metres, depending on the size of the abstraction.

Zone 3 (Total Catchment) – Defined as the total area needed to support the abstraction or discharge from the protected groundwater source. In confined aquifers, the source catchment may be displaced some distance from the source. For heavily exploited aquifers, Zone 3 can be defined as the whole aquifer recharge area where the ratio of groundwater abstraction to aquifer recharge is >0.75; areas for Zones 1 and 2 will still be assigned to assist in groundwater catchment management.



	Client 	<h1>Greater Cambridge Integrated Water Management Study</h1> <h2>Source Protection Zones</h2>	<p>0 1 2 km</p> <p>Contains OS data © Crown Copyright and database right 2020 © Crown copyright and database rights 2020 OS 100022500. Contains EA data © Environment Agency copyright and database right 2016. All rights reserved.</p>	Sheet Number:		1:23,960 @ A3	Date: 26/07/2021
				15 of 37		Drawn: MD	Checked: PJ
				Figure: 48444/4005/GIS017		Rev A	



- Legend**
- Study Area**
- Cambridge City Boundary
 - South Cambridgeshire Boundary
- Source Protection Zones**
- Zone 1 - Inner Protection Zone
 - Zone 2 - Outer Protection Zone
 - Zone 3 - Total Catchment

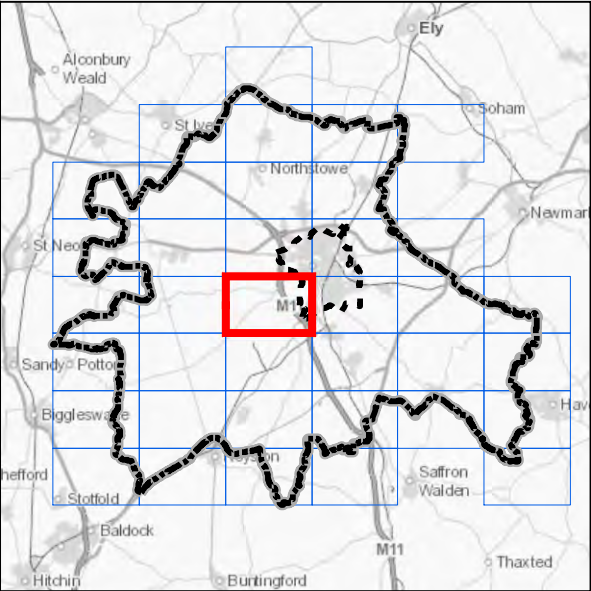
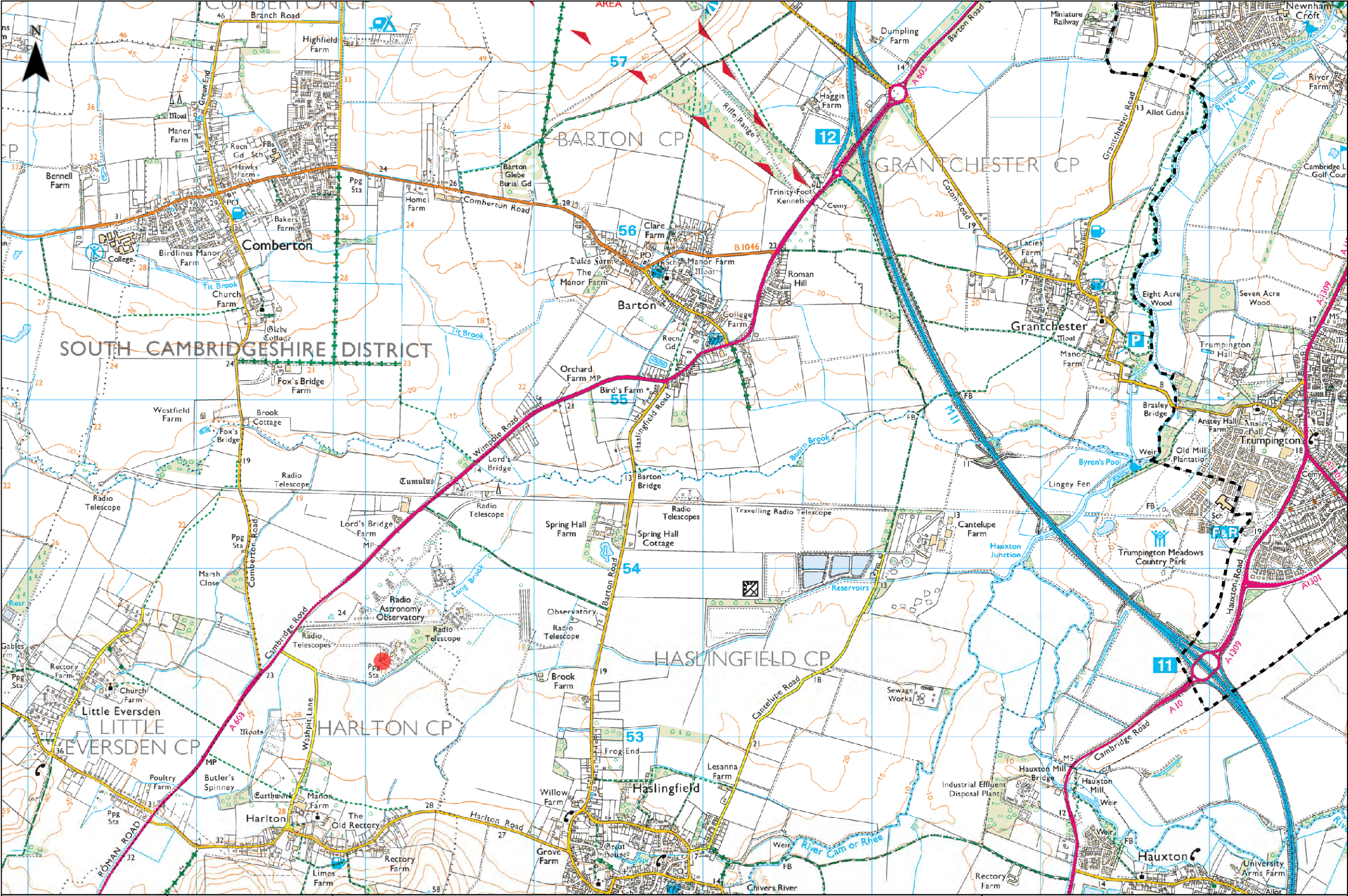
Notes

Groundwater Source Protection Zones (SPZs) are defined by the Environment Agency (EA) in the locality of groundwater abstraction points used for potable supply. These zones are defined in order to protect these areas of groundwater, which have uses comprising public/private potable supply (including mineral and bottled water) or for the use in the production of commercial food and drinks. The definition of each zone is stated below:

Zone 1 (Inner Protection Zone) – Defined as the 50-day travel time from a point at, or below, the water table to the source. Additionally, Zone 1 has a minimum radius of 50 m from the source.

Zone 2 (Outer Protection Zone) – Defined by a 400-day travel time from a point at, or below, the water table to the source. Additionally, this zone has a minimum radius of 250 or 500 metres, depending on the size of the abstraction.

Zone 3 (Total Catchment) – Defined as the total area needed to support the abstraction or discharge from the protected groundwater source. In confined aquifers, the source catchment may be displaced some distance from the source. For heavily exploited aquifers, Zone 3 can be defined as the whole aquifer recharge area where the ratio of groundwater abstraction to aquifer recharge is >0.75; areas for Zones 1 and 2 will still be assigned to assist in groundwater catchment management.



Legend

- Study Area**
- Cambridge City Boundary
 - South Cambridgeshire Boundary
- Source Protection Zones**
- Zone 1 - Inner Protection Zone
 - Zone 2 - Outer Protection Zone
 - Zone 3 - Total Catchment

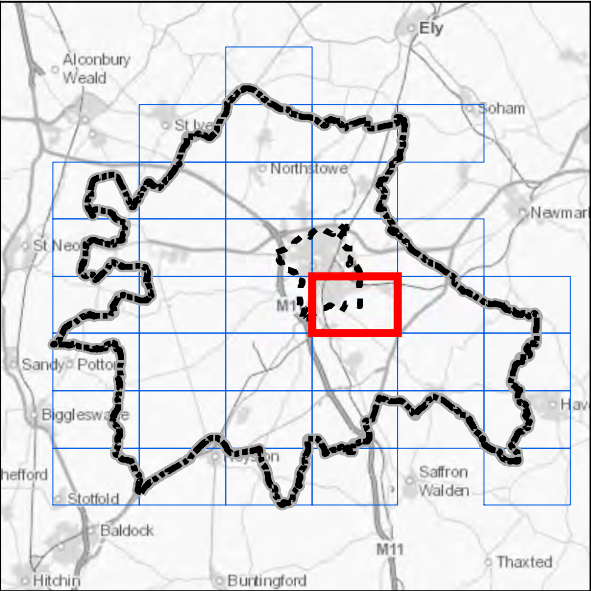
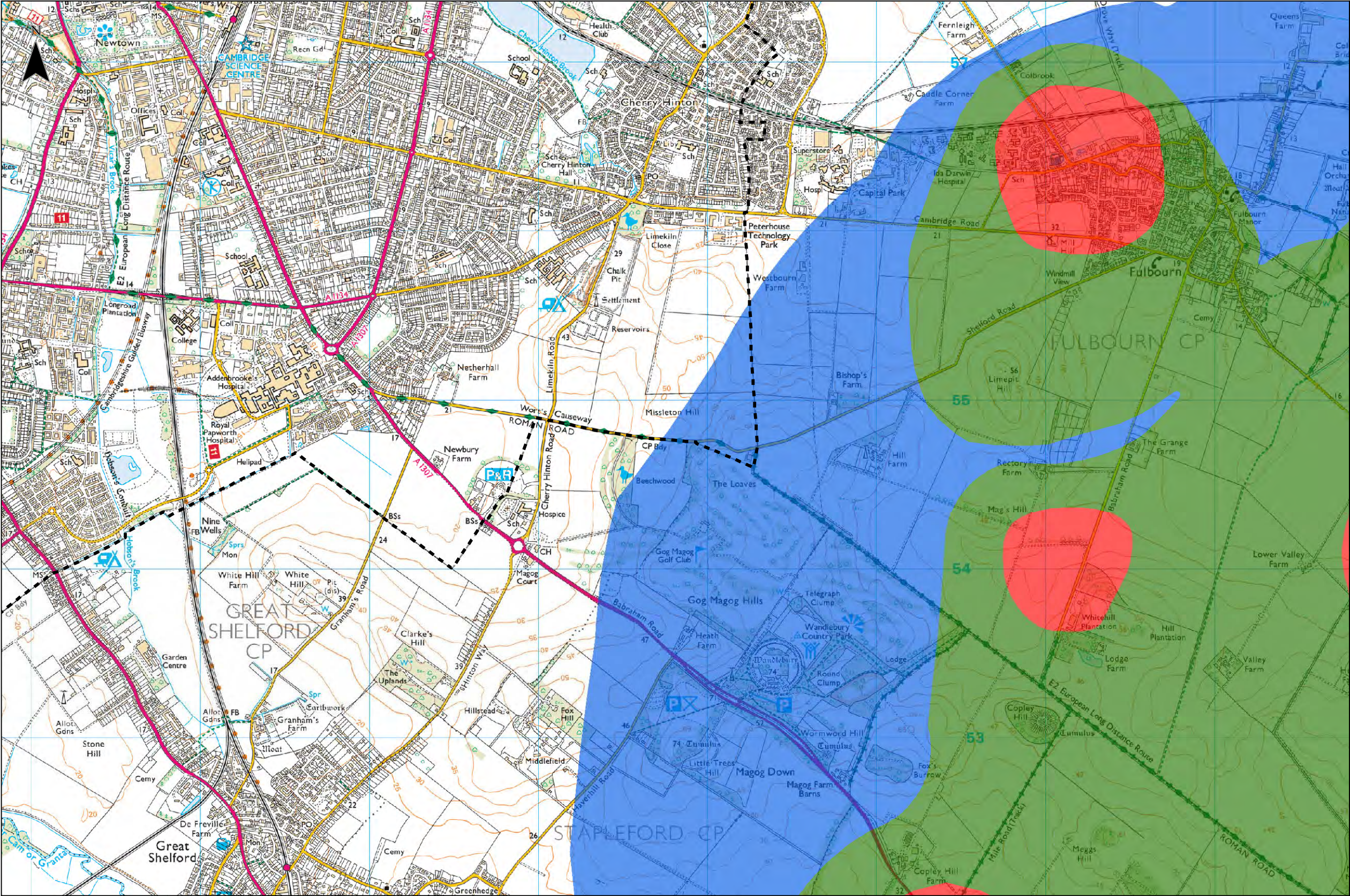
Notes

Groundwater Source Protection Zones (SPZs) are defined by the Environment Agency (EA) in the locality of groundwater abstraction points used for potable supply. These zones are defined in order to protect these areas of groundwater, which have uses comprising public/private potable supply (including mineral and bottled water) or for the use in the production of commercial food and drinks. The definition of each zone is stated below:

Zone 1 (Inner Protection Zone) – Defined as the 50-day travel time or less from any point at, or below, the water table to the source. Additionally, Zone 1 has a minimum radius of 50 m from the source.

Zone 2 (Outer Protection Zone) – Defined by a 400-day travel time from a point at, or below, the water table to the source. Additionally, this zone has a minimum radius of 250 or 500 metres, depending on the size of the abstraction.

Zone 3 (Total Catchment) – Defined as the total area needed to support the abstraction or discharge from the protected groundwater source. In confined aquifers, the source catchment may be displaced some distance from the source. For heavily exploited aquifers, Zone 3 can be defined as the whole aquifer recharge area where the ratio of groundwater abstraction to aquifer recharge is >0.75 ; areas for Zones 1 and 2 will still be assigned to assist in groundwater catchment management.



- Legend**
- Study Area**
- Cambridge City Boundary
 - South Cambridgeshire Boundary
- Source Protection Zones**
- Zone 1 - Inner Protection Zone
 - Zone 2 - Outer Protection Zone
 - Zone 3 - Total Catchment

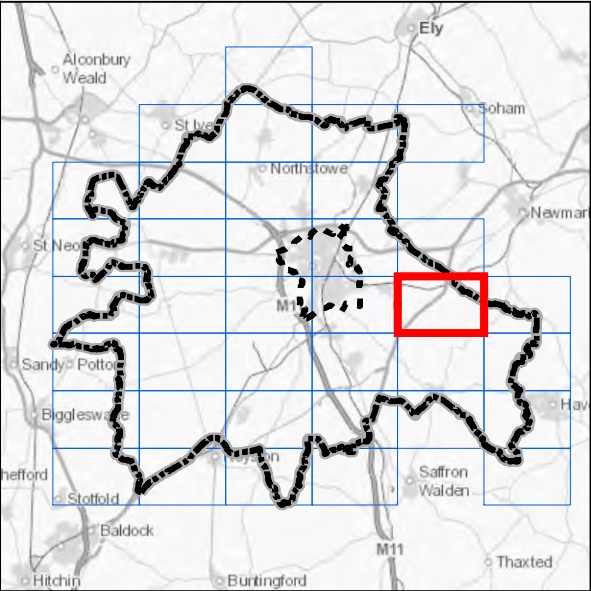
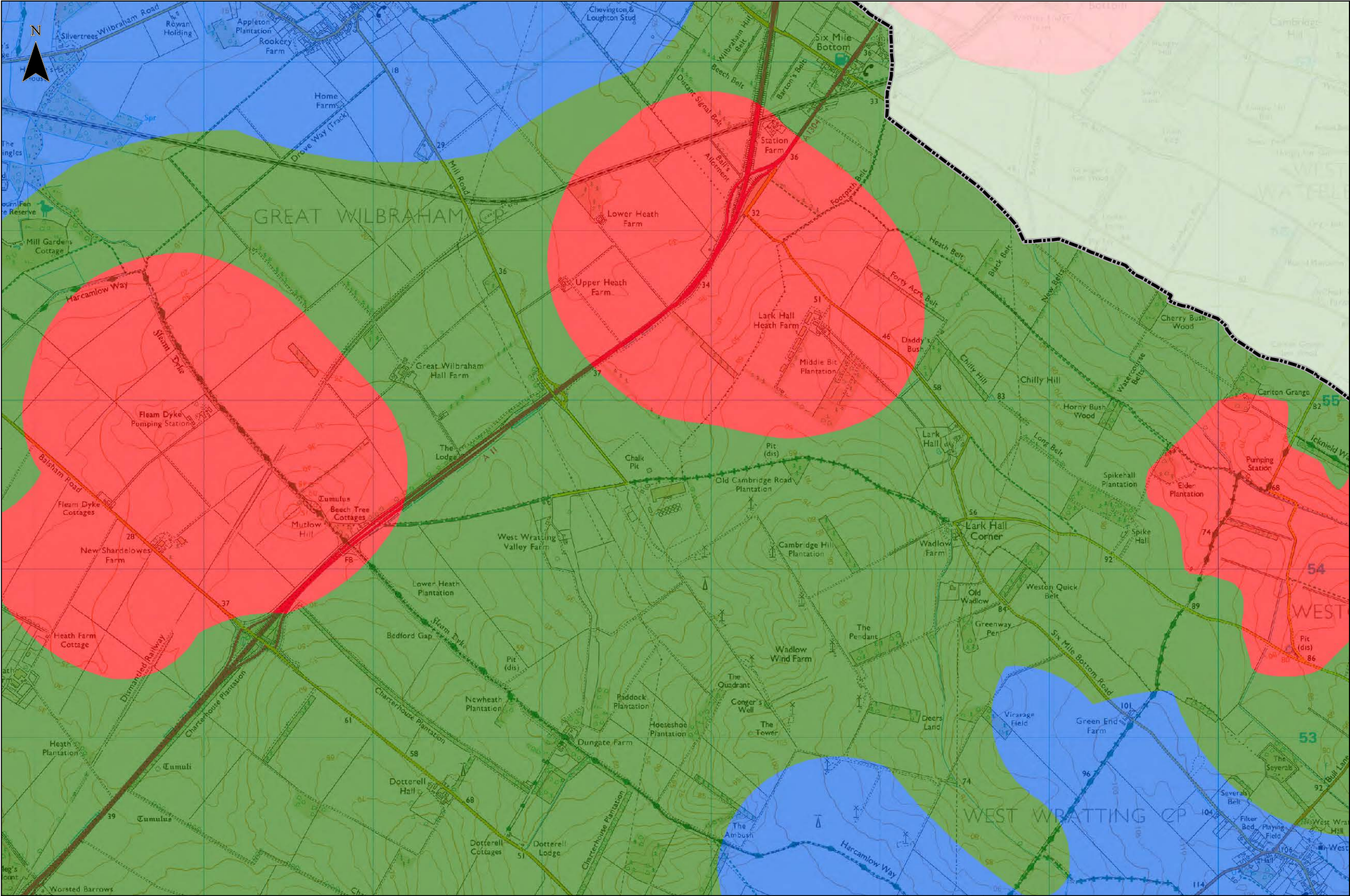
Notes

Groundwater Source Protection Zones (SPZs) are defined by the Environment Agency (EA) in the locality of groundwater abstraction points used for potable supply. These zones are defined in order to protect these areas of groundwater, which have uses comprising public/private potable supply (including mineral and bottled water) or for the use in the production of commercial food and drinks. The definition of each zone is stated below:

Zone 1 (Inner Protection Zone) – Defined as the 50-day travel time from a point at, or below, the water table to the source. Additionally, Zone 1 has a minimum radius of 50 m from the source.

Zone 2 (Outer Protection Zone) – Defined by a 400-day travel time from a point at, or below, the water table to the source. Additionally, this zone has a minimum radius of 250 or 500 metres, depending on the size of the abstraction.

Zone 3 (Total Catchment) – Defined as the total area needed to support the abstraction or discharge from the protected groundwater source. In confined aquifers, the source catchment may be displaced some distance from the source. For heavily exploited aquifers, Zone 3 can be defined as the whole aquifer recharge area where the ratio of groundwater abstraction to aquifer recharge is >0.75 ; areas for Zones 1 and 2 will still be assigned to assist in groundwater catchment management.



- Legend**
- Study Area**
- Cambridge City Boundary
 - South Cambridgeshire Boundary
- Source Protection Zones**
- Zone 1 - Inner Protection Zone
 - Zone 2 - Outer Protection Zone
 - Zone 3 - Total Catchment

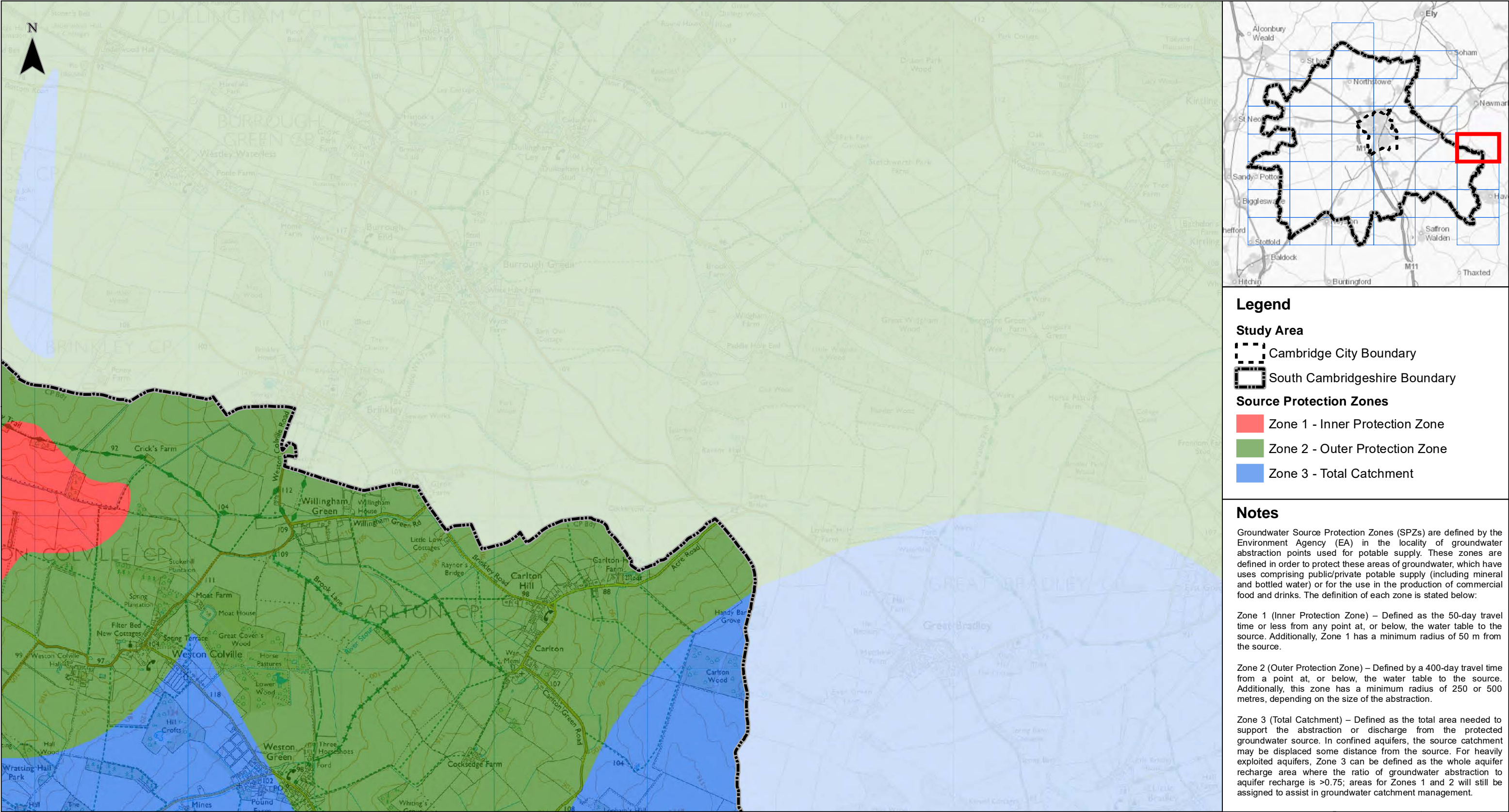
Notes

Groundwater Source Protection Zones (SPZs) are defined by the Environment Agency (EA) in the locality of groundwater abstraction points used for potable supply. These zones are defined in order to protect these areas of groundwater, which have uses comprising public/private potable supply (including mineral and bottled water) or for the use in the production of commercial food and drinks. The definition of each zone is stated below:

Zone 1 (Inner Protection Zone) – Defined as the 50-day travel time or less from any point at, or below, the water table to the source. Additionally, Zone 1 has a minimum radius of 50 m from the source.

Zone 2 (Outer Protection Zone) – Defined by a 400-day travel time from a point at, or below, the water table to the source. Additionally, this zone has a minimum radius of 250 or 500 metres, depending on the size of the abstraction.

Zone 3 (Total Catchment) – Defined as the total area needed to support the abstraction or discharge from the protected groundwater source. In confined aquifers, the source catchment may be displaced some distance from the source. For heavily exploited aquifers, Zone 3 can be defined as the whole aquifer recharge area where the ratio of groundwater abstraction to aquifer recharge is >0.75 ; areas for Zones 1 and 2 will still be assigned to assist in groundwater catchment management.





Client



GREATER CAMBRIDGE
SHARED PLANNING

Greater Cambridge Integrated Water Management Study

Source Protection Zones

012 km

Contains OS data © Crown Copyright and database right 2020
© Crown copyright and database rights 2020 OS 100022500.
Contains EA data © Environment Agency copyright and database right 2016. All rights reserved.

Sheet Number:

20 of 37

1:23,960 @ A3

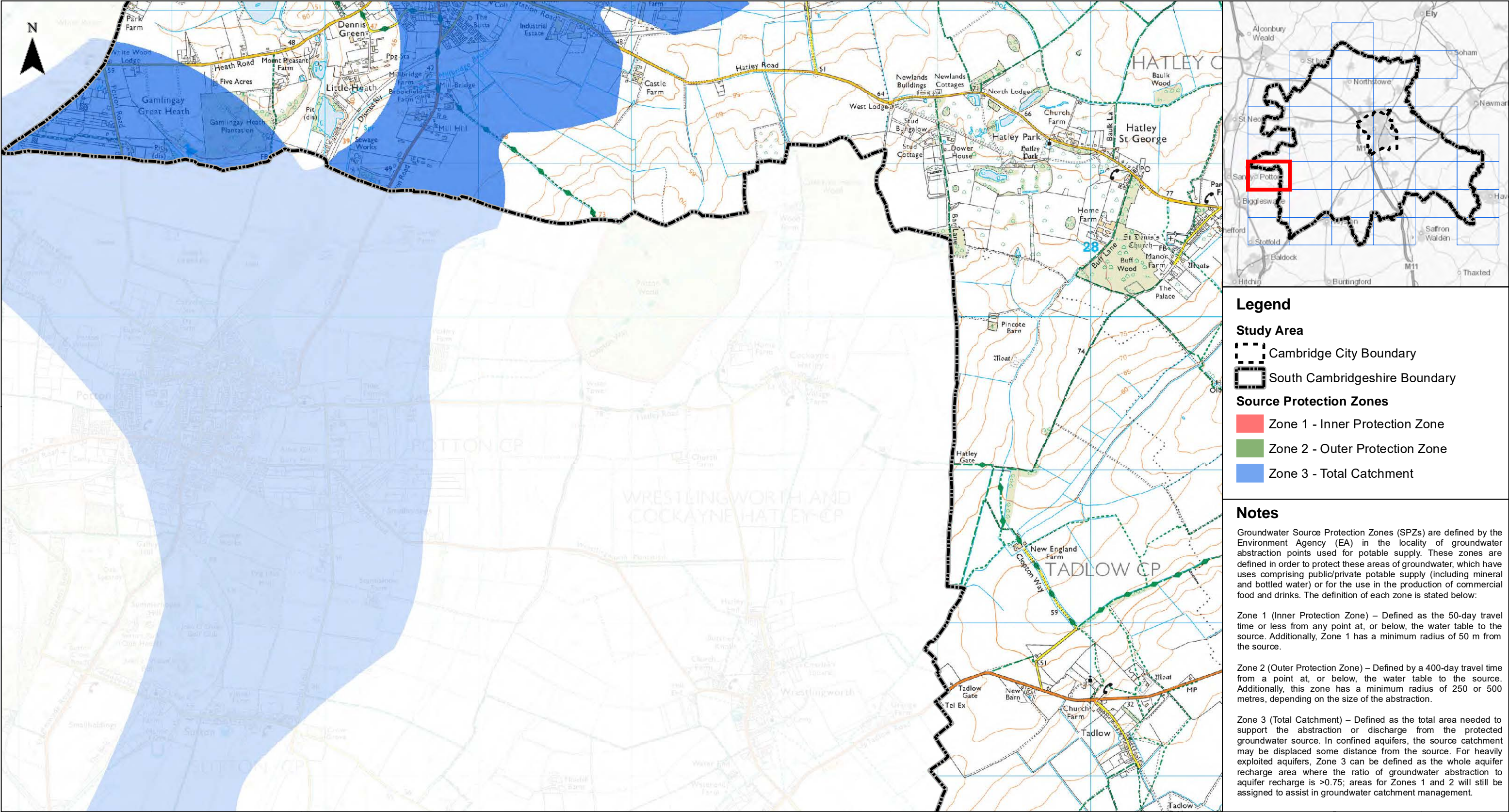
Date: 26/07/2021

Drawn: MD

Checked: PJ

Figure: 48444/4005/GIS017

Rev A





Client 

Greater Cambridge Integrated Water Management Study

Source Protection Zones

012 km

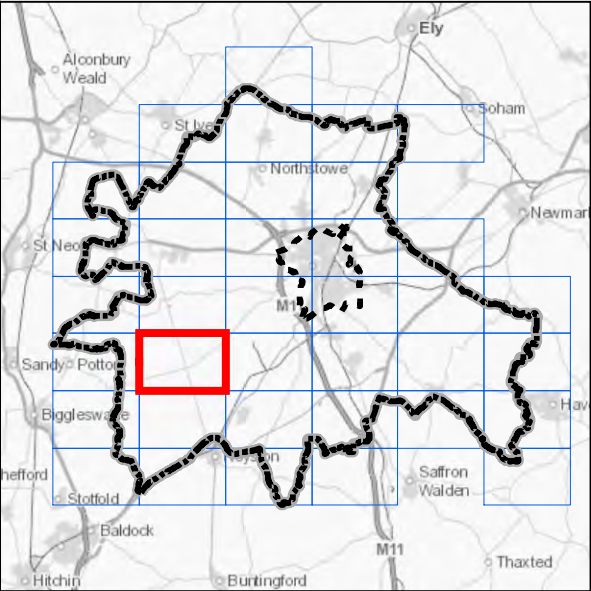
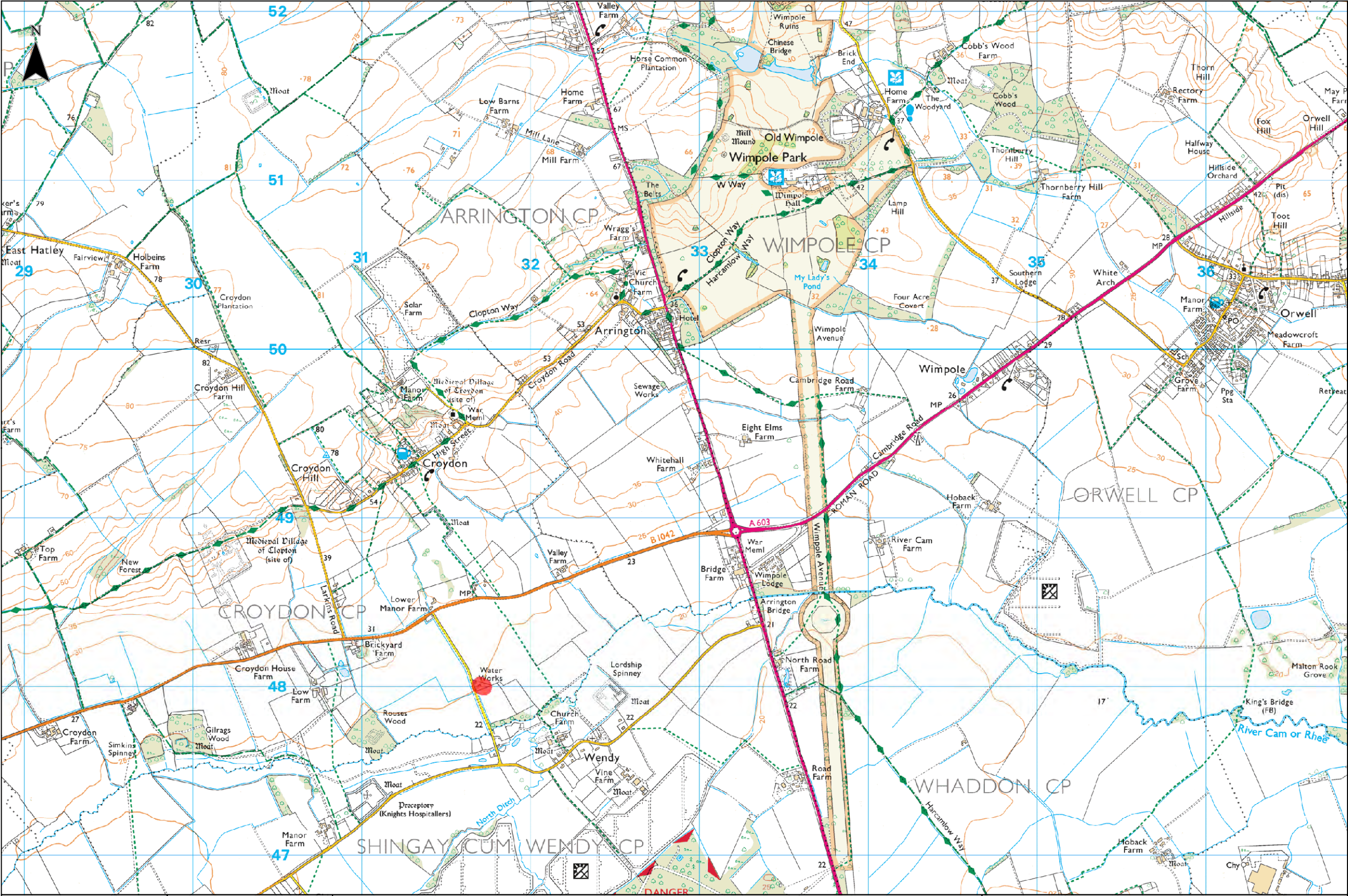
Contains OS data © Crown Copyright and database right 2020
© Crown copyright and database rights 2020 OS 100022500.
Contains EA data © Environment Agency copyright and database right 2016. All rights reserved.

Sheet Number:
21 of 37

1:23,960 @ A3
Date: 26/07/2021

Drawn: MD
Checked: PJ

Figure: 48444/4005/GIS017
Rev A



- Legend**
- Study Area**
- Cambridge City Boundary
 - South Cambridgeshire Boundary
- Source Protection Zones**
- Zone 1 - Inner Protection Zone
 - Zone 2 - Outer Protection Zone
 - Zone 3 - Total Catchment

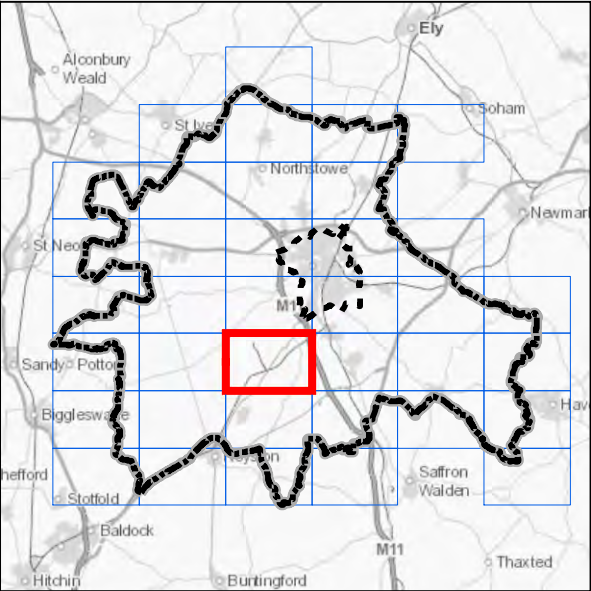
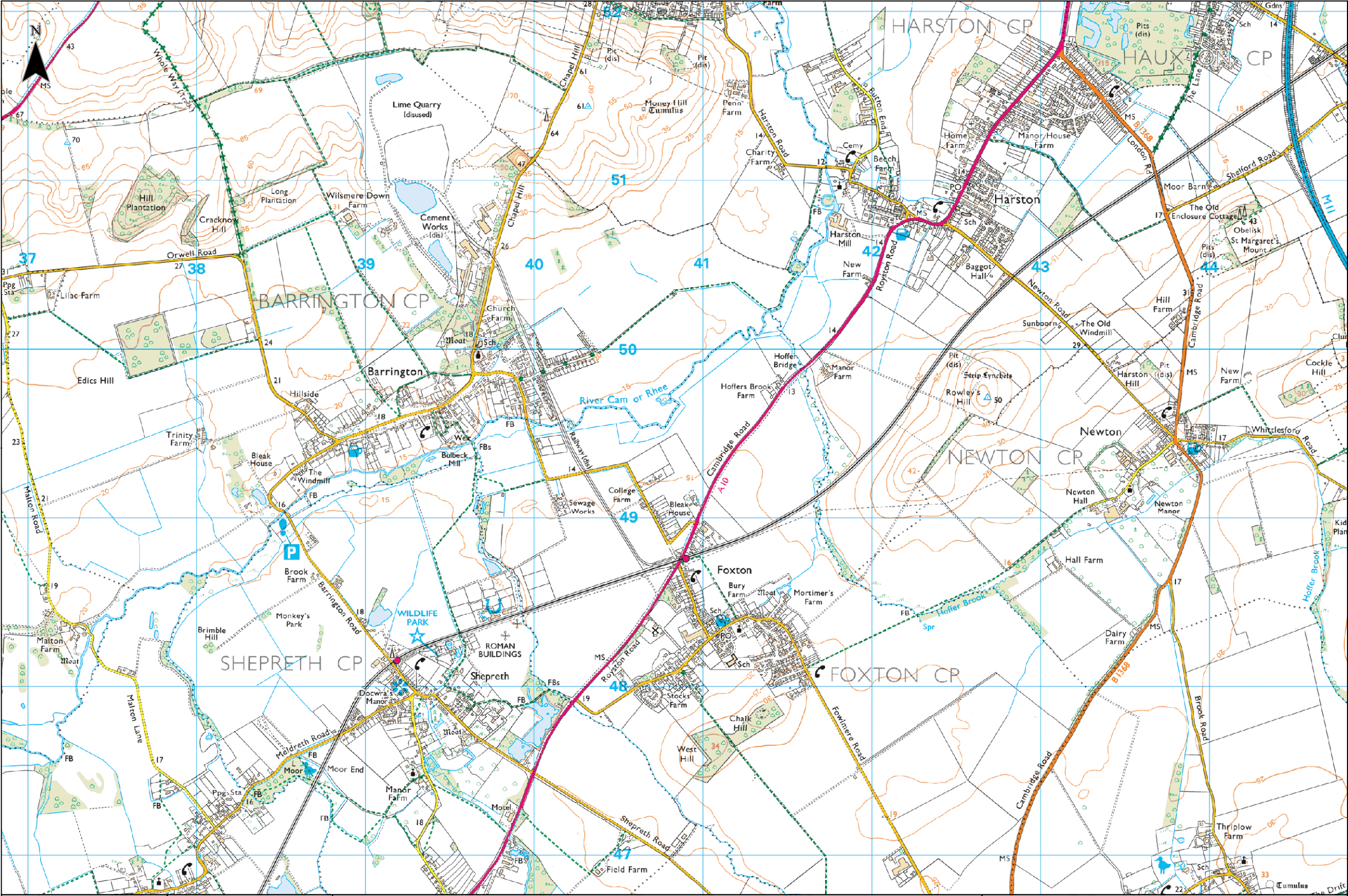
Notes

Groundwater Source Protection Zones (SPZs) are defined by the Environment Agency (EA) in the locality of groundwater abstraction points used for potable supply. These zones are defined in order to protect these areas of groundwater, which have uses comprising public/private potable supply (including mineral and bottled water) or for the use in the production of commercial food and drinks. The definition of each zone is stated below:

Zone 1 (Inner Protection Zone) – Defined as the 50-day travel time or less from any point at, or below, the water table to the source. Additionally, Zone 1 has a minimum radius of 50 m from the source.

Zone 2 (Outer Protection Zone) – Defined by a 400-day travel time from a point at, or below, the water table to the source. Additionally, this zone has a minimum radius of 250 or 500 metres, depending on the size of the abstraction.

Zone 3 (Total Catchment) – Defined as the total area needed to support the abstraction or discharge from the protected groundwater source. In confined aquifers, the source catchment may be displaced some distance from the source. For heavily exploited aquifers, Zone 3 can be defined as the whole aquifer recharge area where the ratio of groundwater abstraction to aquifer recharge is >0.75 ; areas for Zones 1 and 2 will still be assigned to assist in groundwater catchment management.



- Legend**
- Study Area**
- Cambridge City Boundary
 - South Cambridgeshire Boundary
- Source Protection Zones**
- Zone 1 - Inner Protection Zone
 - Zone 2 - Outer Protection Zone
 - Zone 3 - Total Catchment

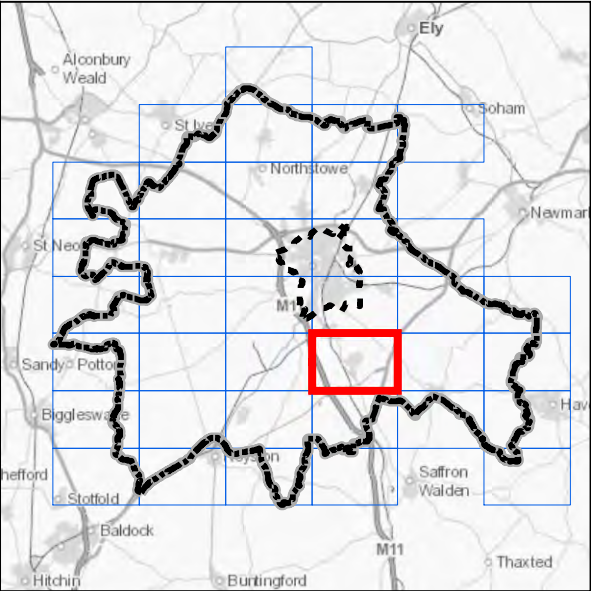
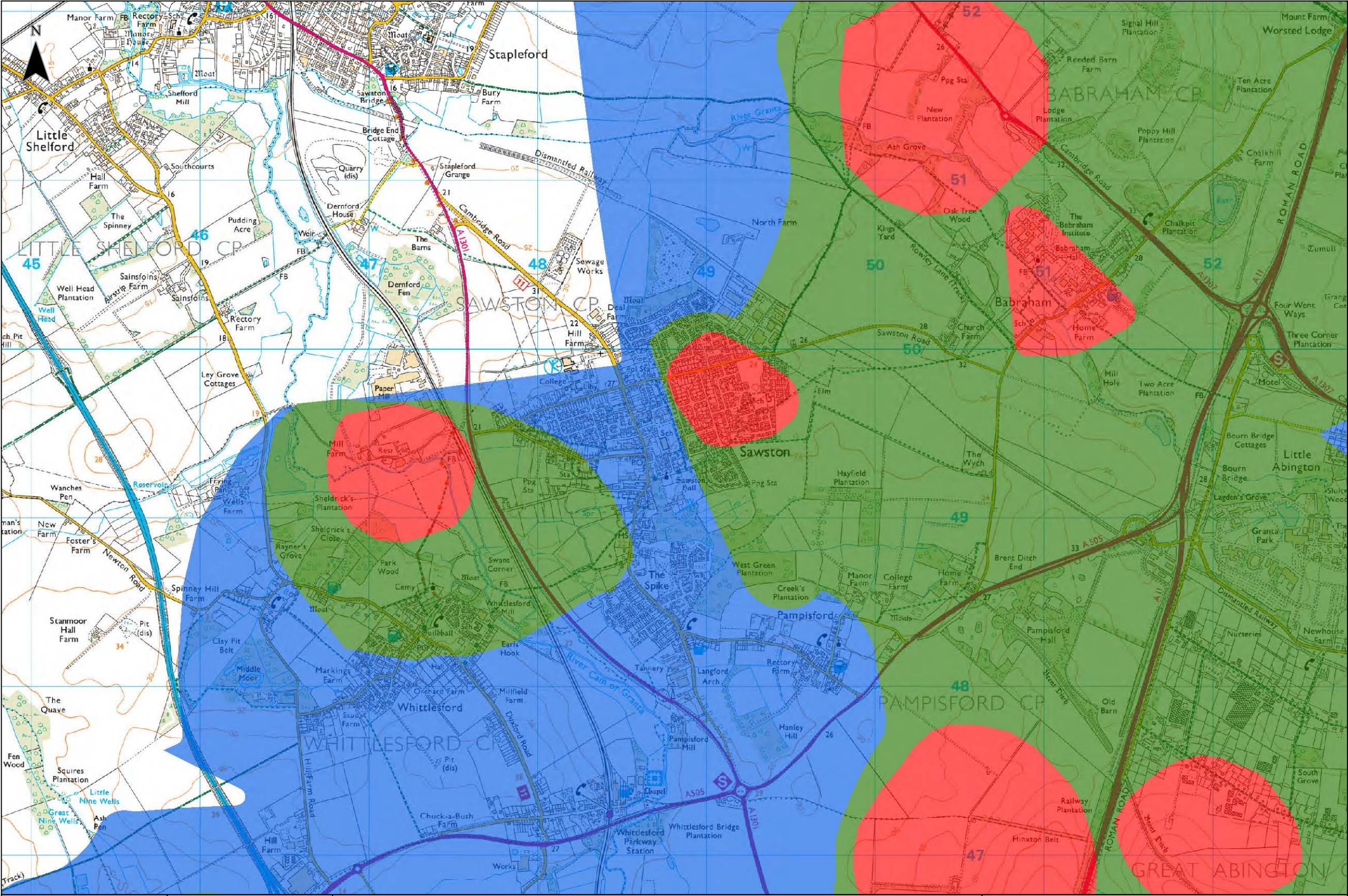
Notes

Groundwater Source Protection Zones (SPZs) are defined by the Environment Agency (EA) in the locality of groundwater abstraction points used for potable supply. These zones are defined in order to protect these areas of groundwater, which have uses comprising public/private potable supply (including mineral and bottled water) or for the use in the production of commercial food and drinks. The definition of each zone is stated below:

Zone 1 (Inner Protection Zone) – Defined as the 50-day travel time or less from any point at, or below, the water table to the source. Additionally, Zone 1 has a minimum radius of 50 m from the source.

Zone 2 (Outer Protection Zone) – Defined by a 400-day travel time from a point at, or below, the water table to the source. Additionally, this zone has a minimum radius of 250 or 500 metres, depending on the size of the abstraction.

Zone 3 (Total Catchment) – Defined as the total area needed to support the abstraction or discharge from the protected groundwater source. In confined aquifers, the source catchment may be displaced some distance from the source. For heavily exploited aquifers, Zone 3 can be defined as the whole aquifer recharge area where the ratio of groundwater abstraction to aquifer recharge is >0.75; areas for Zones 1 and 2 will still be assigned to assist in groundwater catchment management.



- Legend**
- Study Area**
- Cambridge City Boundary
 - South Cambridgeshire Boundary
- Source Protection Zones**
- Zone 1 - Inner Protection Zone
 - Zone 2 - Outer Protection Zone
 - Zone 3 - Total Catchment

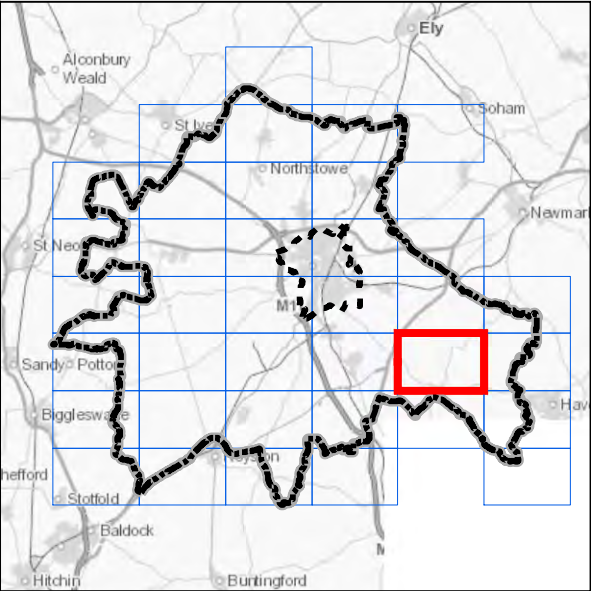
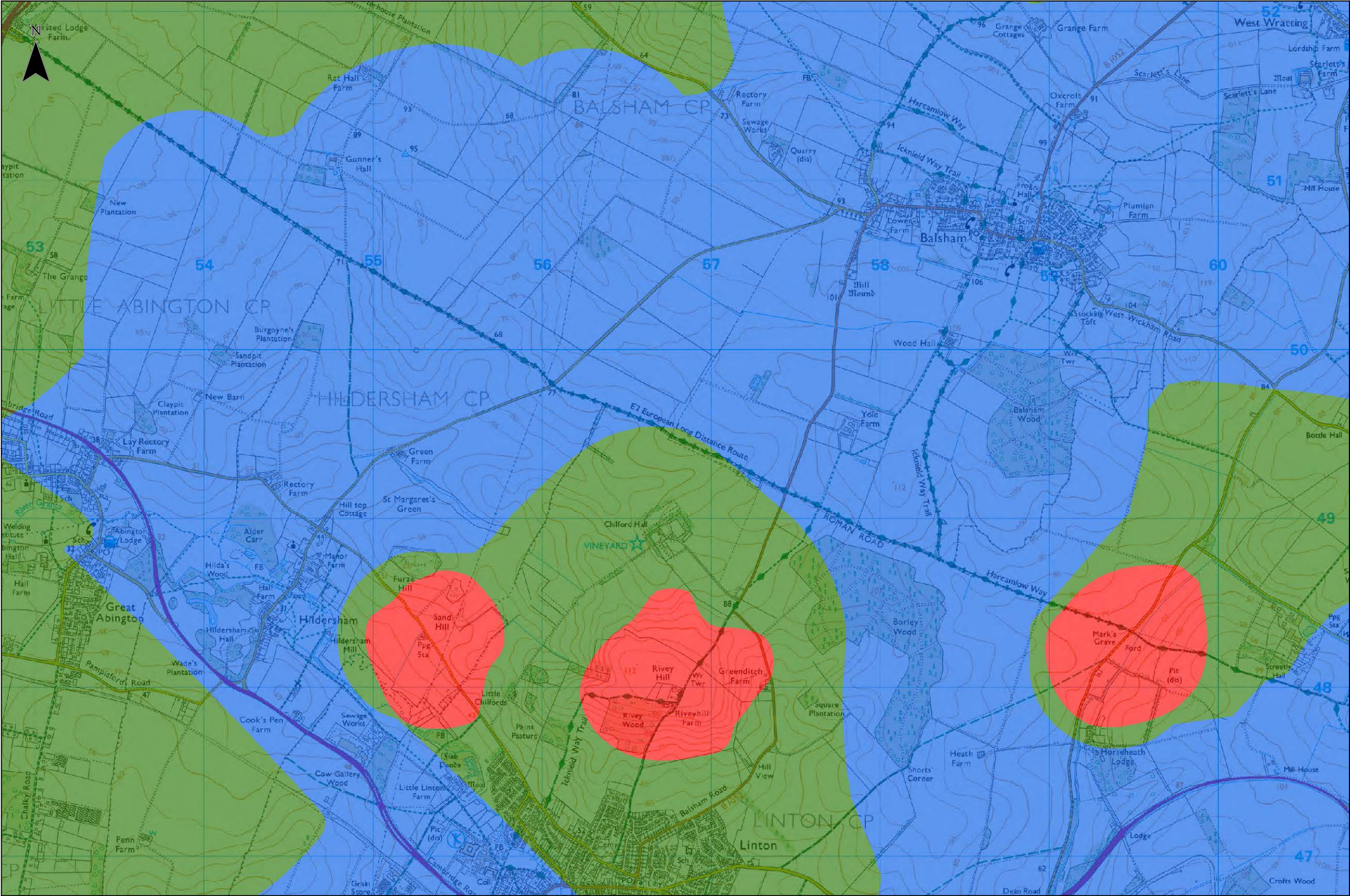
Notes

Groundwater Source Protection Zones (SPZs) are defined by the Environment Agency (EA) in the locality of groundwater abstraction points used for potable supply. These zones are defined in order to protect these areas of groundwater, which have uses comprising public/private potable supply (including mineral and bottled water) or for the use in the production of commercial food and drinks. The definition of each zone is stated below:

Zone 1 (Inner Protection Zone) – Defined as the 50-day travel time or less from any point at, or below, the water table to the source. Additionally, Zone 1 has a minimum radius of 50 m from the source.

Zone 2 (Outer Protection Zone) – Defined by a 400-day travel time from a point at, or below, the water table to the source. Additionally, this zone has a minimum radius of 250 or 500 metres, depending on the size of the abstraction.

Zone 3 (Total Catchment) – Defined as the total area needed to support the abstraction or discharge from the protected groundwater source. In confined aquifers, the source catchment may be displaced some distance from the source. For heavily exploited aquifers, Zone 3 can be defined as the whole aquifer recharge area where the ratio of groundwater abstraction to aquifer recharge is >0.75 ; areas for Zones 1 and 2 will still be assigned to assist in groundwater catchment management.



- Legend**
- Study Area**
- Cambridge City Boundary
 - South Cambridgeshire Boundary
- Source Protection Zones**
- Zone 1 - Inner Protection Zone
 - Zone 2 - Outer Protection Zone
 - Zone 3 - Total Catchment

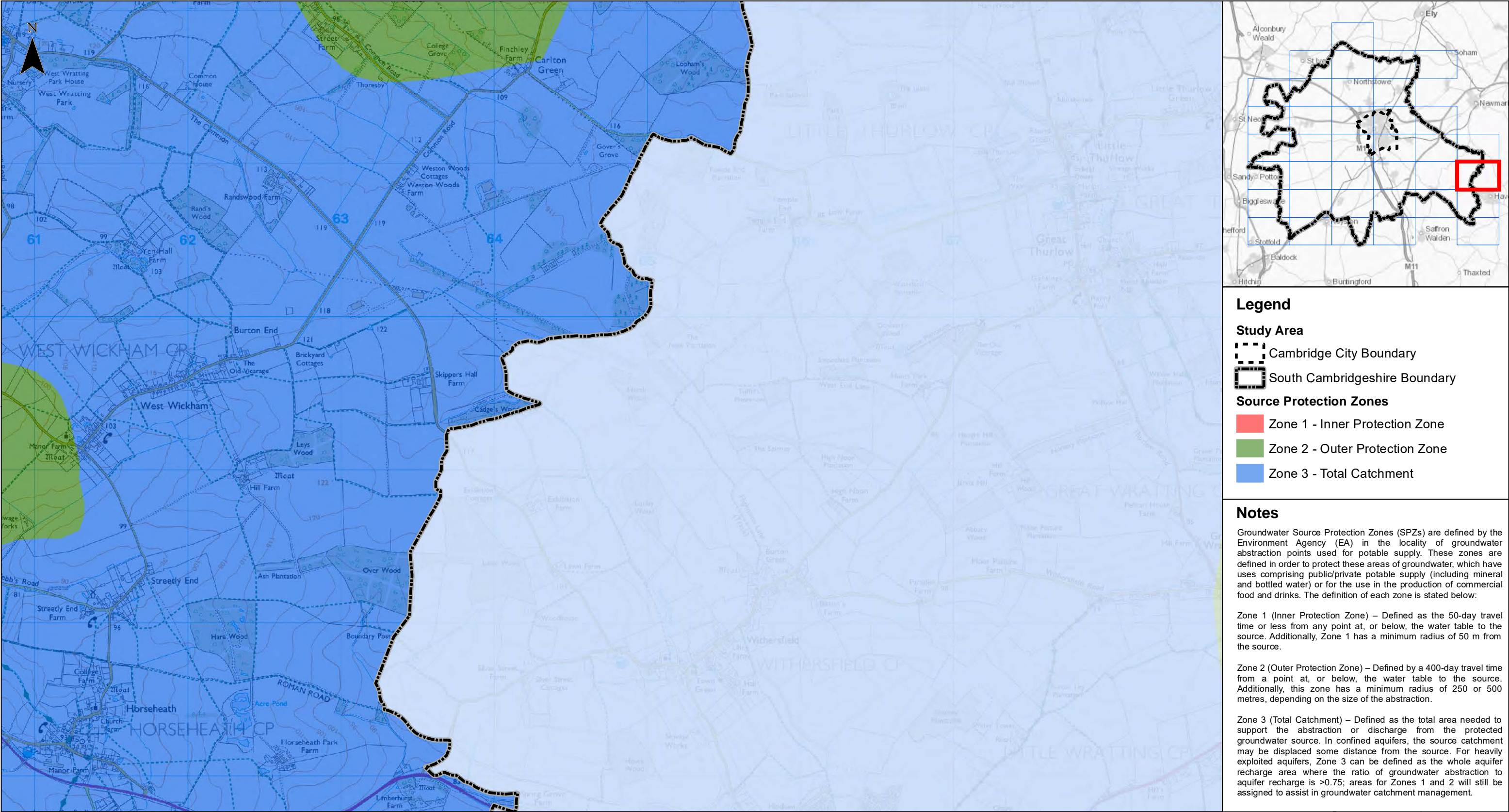
Notes

Groundwater Source Protection Zones (SPZs) are defined by the Environment Agency (EA) in the locality of groundwater abstraction points used for potable supply. These zones are defined in order to protect these areas of groundwater, which have uses comprising public/private potable supply (including mineral and bottled water) or for the use in the production of commercial food and drinks. The definition of each zone is stated below:

Zone 1 (Inner Protection Zone) – Defined as the 50-day travel time from a point at, or below, the water table to the source. Additionally, Zone 1 has a minimum radius of 50 m from the source.

Zone 2 (Outer Protection Zone) – Defined by a 400-day travel time from a point at, or below, the water table to the source. Additionally, this zone has a minimum radius of 250 or 500 metres, depending on the size of the abstraction.

Zone 3 (Total Catchment) – Defined as the total area needed to support the abstraction or discharge from the protected groundwater source. In confined aquifers, the source catchment may be displaced some distance from the source. For heavily exploited aquifers, Zone 3 can be defined as the whole aquifer recharge area where the ratio of groundwater abstraction to aquifer recharge is >0.75 ; areas for Zones 1 and 2 will still be assigned to assist in groundwater catchment management.



Legend

- Study Area**
- Cambridge City Boundary
 - South Cambridgeshire Boundary
- Source Protection Zones**
- Zone 1 - Inner Protection Zone
 - Zone 2 - Outer Protection Zone
 - Zone 3 - Total Catchment

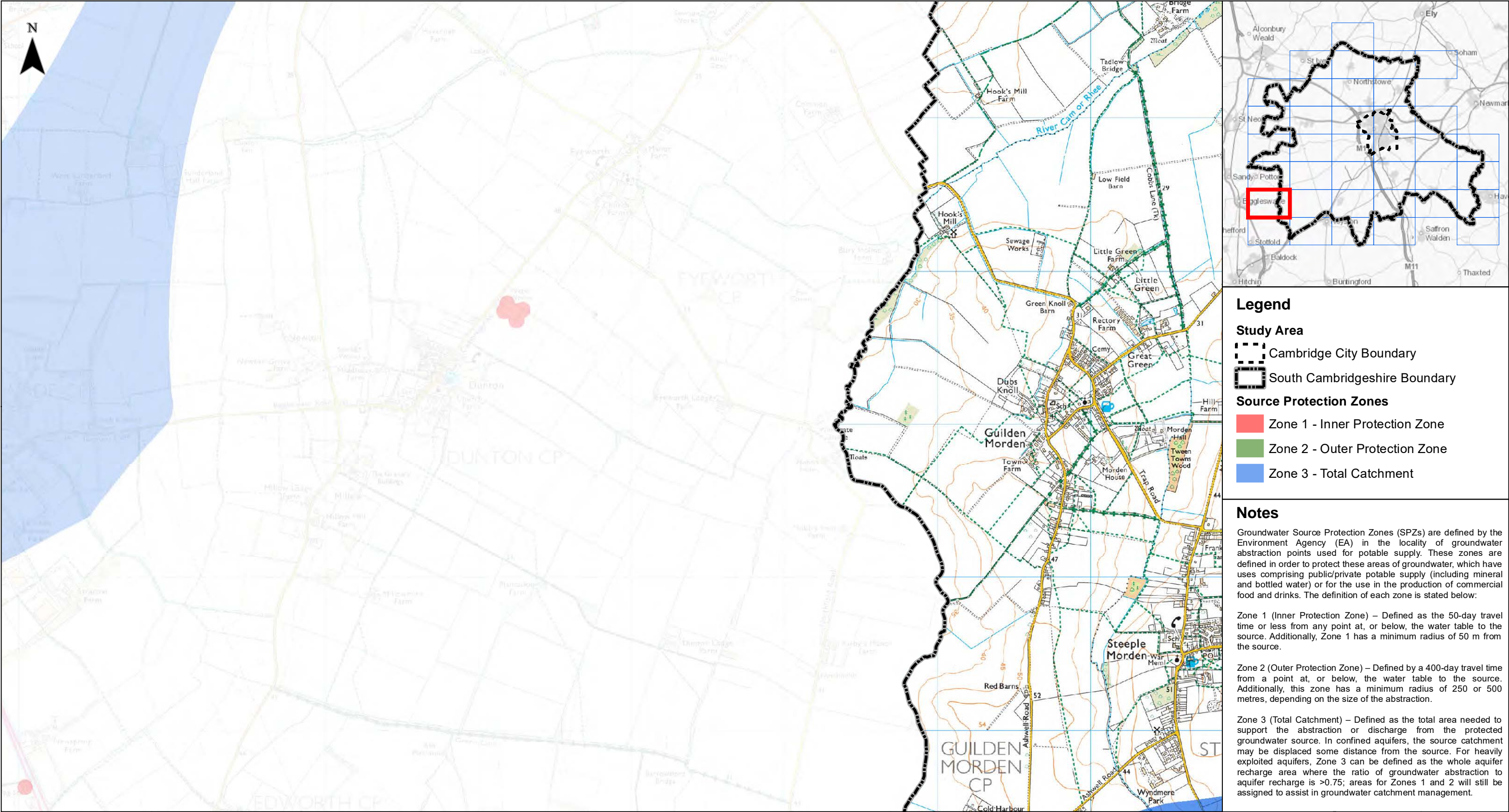
Notes

Groundwater Source Protection Zones (SPZs) are defined by the Environment Agency (EA) in the locality of groundwater abstraction points used for potable supply. These zones are defined in order to protect these areas of groundwater, which have uses comprising public/private potable supply (including mineral and bottled water) or for the use in the production of commercial food and drinks. The definition of each zone is stated below:

Zone 1 (Inner Protection Zone) – Defined as the 50-day travel time or less from any point at, or below, the water table to the source. Additionally, Zone 1 has a minimum radius of 50 m from the source.

Zone 2 (Outer Protection Zone) – Defined by a 400-day travel time from a point at, or below, the water table to the source. Additionally, this zone has a minimum radius of 250 or 500 metres, depending on the size of the abstraction.

Zone 3 (Total Catchment) – Defined as the total area needed to support the abstraction or discharge from the protected groundwater source. In confined aquifers, the source catchment may be displaced some distance from the source. For heavily exploited aquifers, Zone 3 can be defined as the whole aquifer recharge area where the ratio of groundwater abstraction to aquifer recharge is >0.75 ; areas for Zones 1 and 2 will still be assigned to assist in groundwater catchment management.



Legend

Study Area

- Cambridge City Boundary
- South Cambridgeshire Boundary

Source Protection Zones

- Zone 1 - Inner Protection Zone
- Zone 2 - Outer Protection Zone
- Zone 3 - Total Catchment

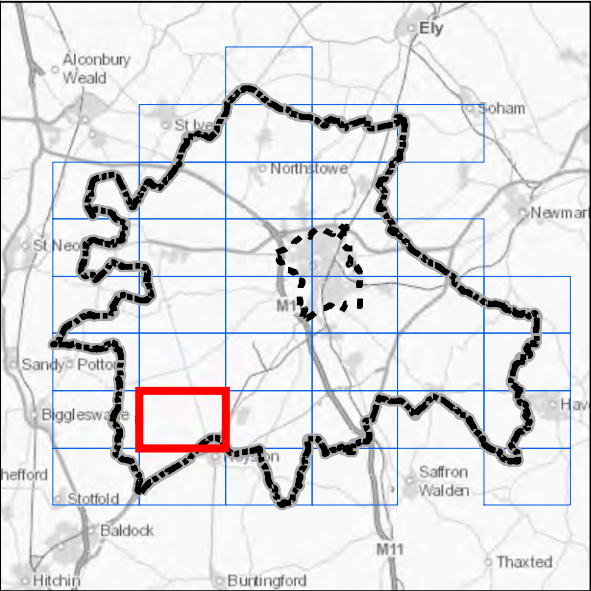
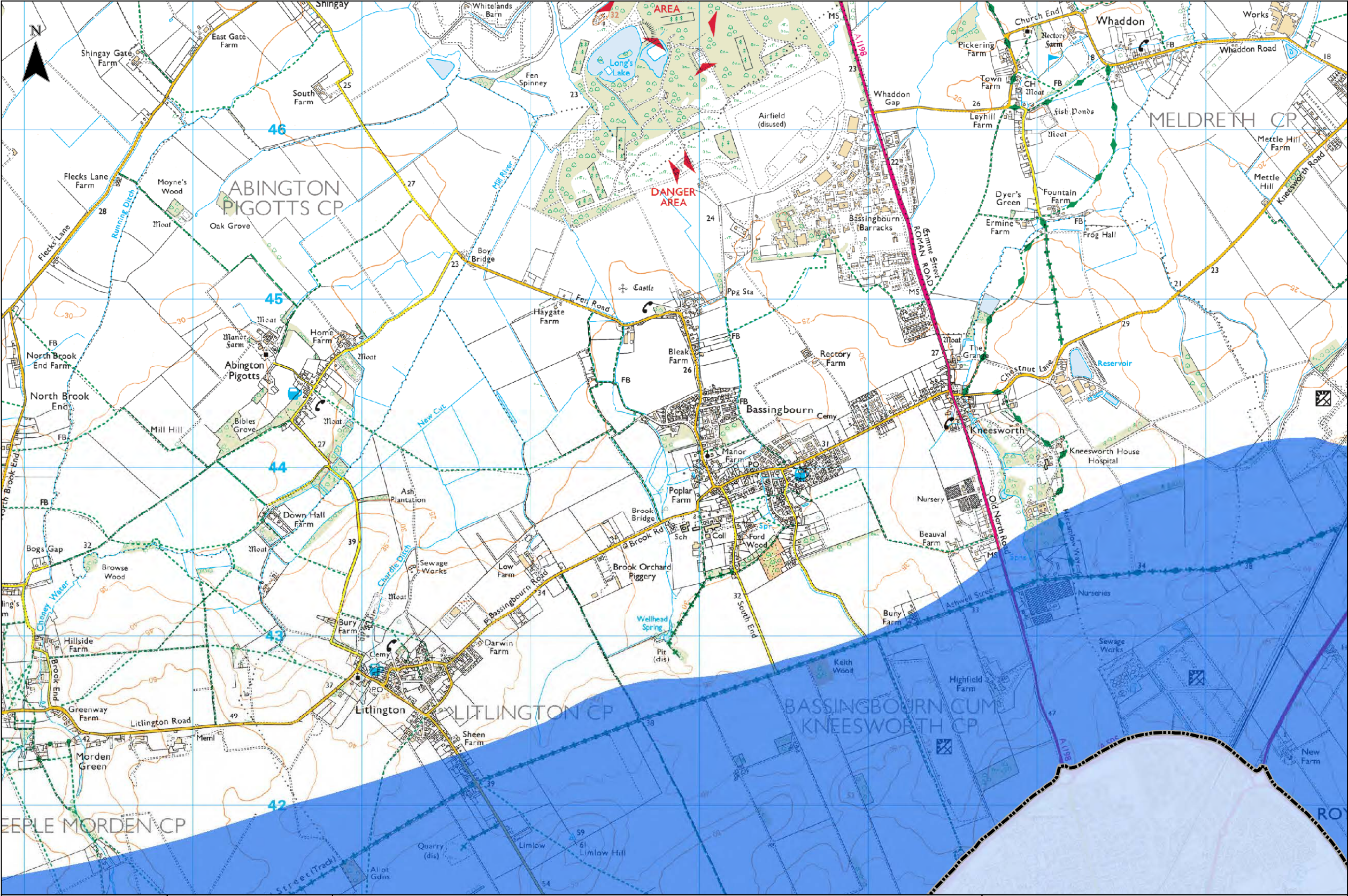
Notes

Groundwater Source Protection Zones (SPZs) are defined by the Environment Agency (EA) in the locality of groundwater abstraction points used for potable supply. These zones are defined in order to protect these areas of groundwater, which have uses comprising public/private potable supply (including mineral and bottled water) or for the use in the production of commercial food and drinks. The definition of each zone is stated below:

Zone 1 (Inner Protection Zone) – Defined as the 50-day travel time or less from any point at, or below, the water table to the source. Additionally, Zone 1 has a minimum radius of 50 m from the source.

Zone 2 (Outer Protection Zone) – Defined by a 400-day travel time from a point at, or below, the water table to the source. Additionally, this zone has a minimum radius of 250 or 500 metres, depending on the size of the abstraction.

Zone 3 (Total Catchment) – Defined as the total area needed to support the abstraction or discharge from the protected groundwater source. In confined aquifers, the source catchment may be displaced some distance from the source. For heavily exploited aquifers, Zone 3 can be defined as the whole aquifer recharge area where the ratio of groundwater abstraction to aquifer recharge is >0.75; areas for Zones 1 and 2 will still be assigned to assist in groundwater catchment management.



Legend

- Study Area**
- Cambridge City Boundary
 - South Cambridgeshire Boundary
- Source Protection Zones**
- Zone 1 - Inner Protection Zone
 - Zone 2 - Outer Protection Zone
 - Zone 3 - Total Catchment

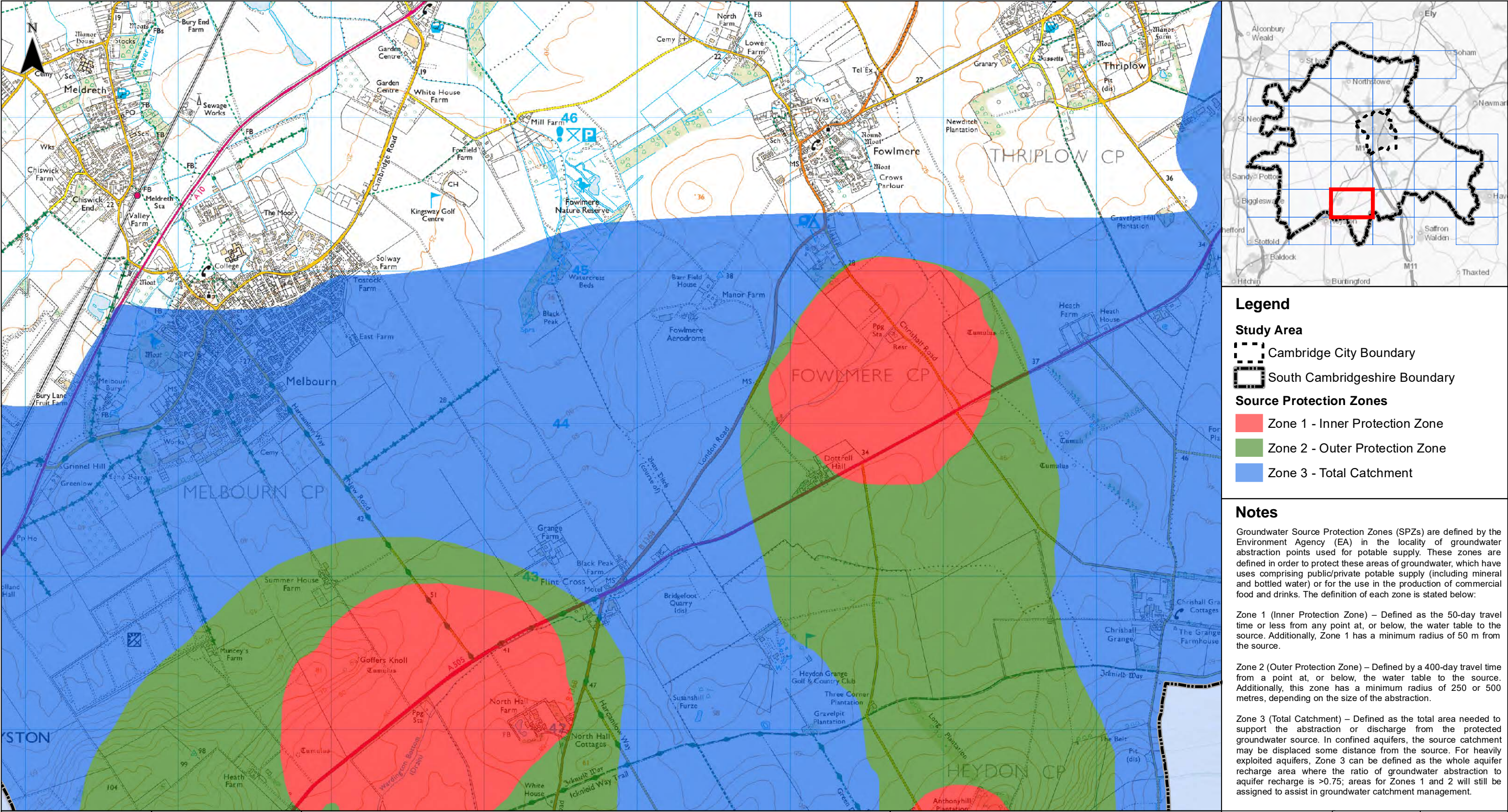
Notes

Groundwater Source Protection Zones (SPZs) are defined by the Environment Agency (EA) in the locality of groundwater abstraction points used for potable supply. These zones are defined in order to protect these areas of groundwater, which have uses comprising public/private potable supply (including mineral and bottled water) or for the use in the production of commercial food and drinks. The definition of each zone is stated below:

Zone 1 (Inner Protection Zone) – Defined as the 50-day travel time or less from any point at, or below, the water table to the source. Additionally, Zone 1 has a minimum radius of 50 m from the source.

Zone 2 (Outer Protection Zone) – Defined by a 400-day travel time from a point at, or below, the water table to the source. Additionally, this zone has a minimum radius of 250 or 500 metres, depending on the size of the abstraction.

Zone 3 (Total Catchment) – Defined as the total area needed to support the abstraction or discharge from the protected groundwater source. In confined aquifers, the source catchment may be displaced some distance from the source. For heavily exploited aquifers, Zone 3 can be defined as the whole aquifer recharge area where the ratio of groundwater abstraction to aquifer recharge is >0.75 ; areas for Zones 1 and 2 will still be assigned to assist in groundwater catchment management.







Greater Cambridge Integrated Water Management Study

Source Protection Zones

012 km

Contains OS data © Crown Copyright and database right 2020
© Crown copyright and database rights 2020 OS 100022500.
Contains EA data © Environment Agency copyright and database right 2016. All rights reserved.

Sheet Number:

29 of 37

1:23,960 @ A3

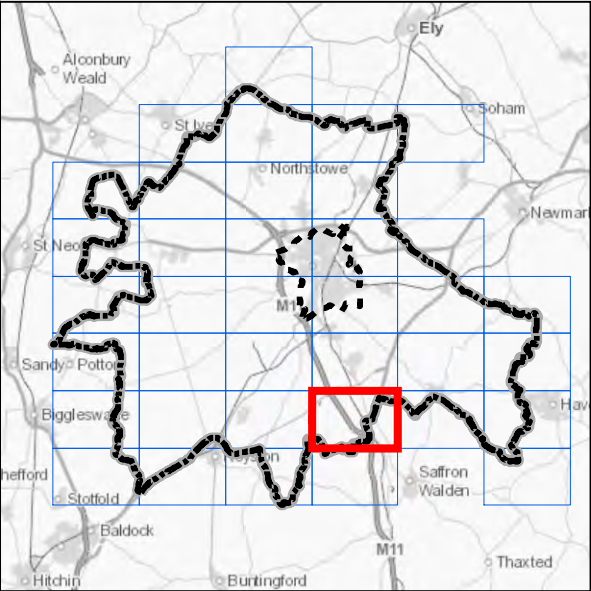
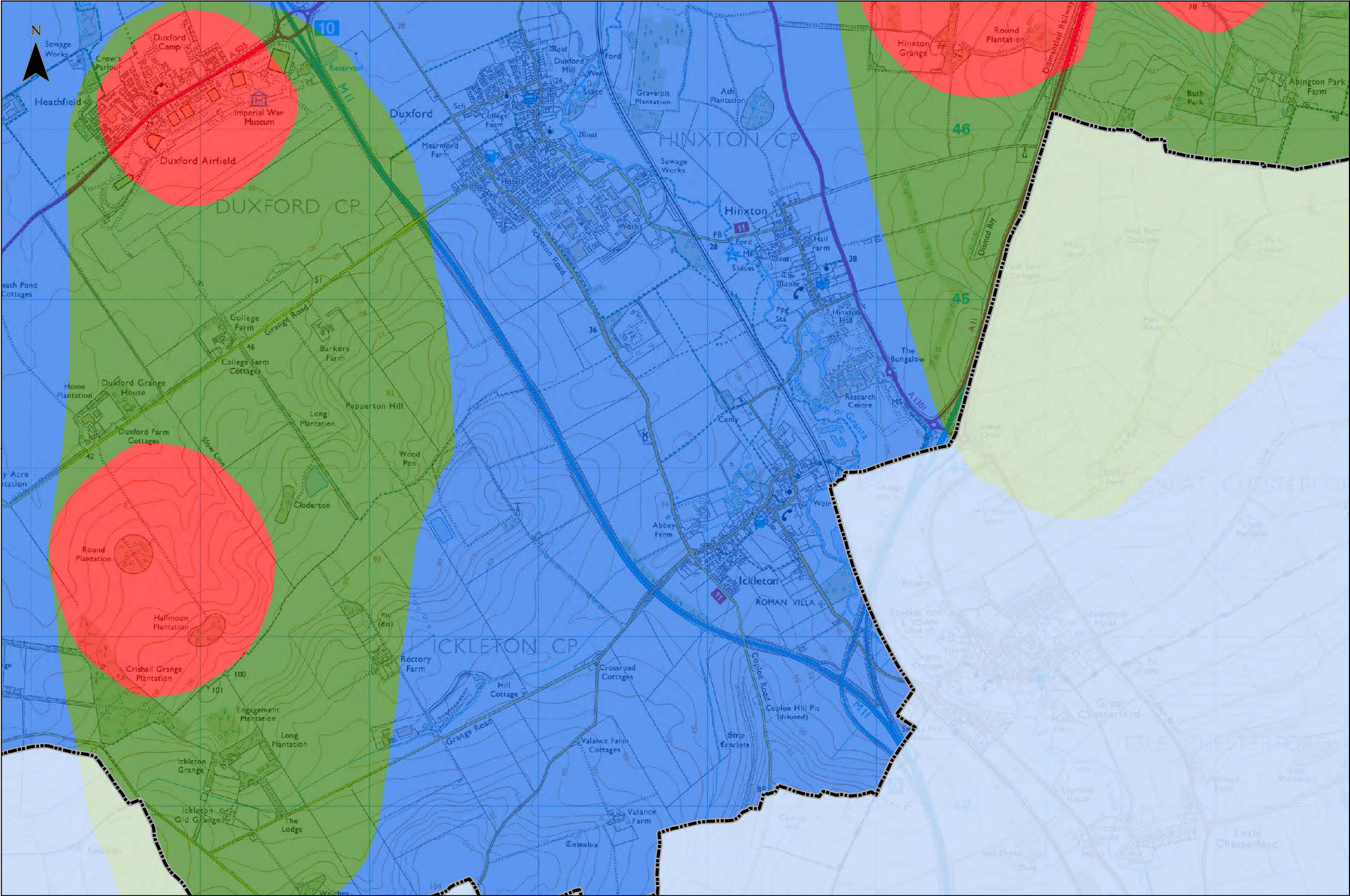
Date: 26/07/2021

Drawn: MD

Checked: PJ

Figure: 48444/4005/GIS017

Rev A



- Legend**
- Study Area**
- Cambridge City Boundary
 - South Cambridgeshire Boundary
- Source Protection Zones**
- Zone 1 - Inner Protection Zone
 - Zone 2 - Outer Protection Zone
 - Zone 3 - Total Catchment

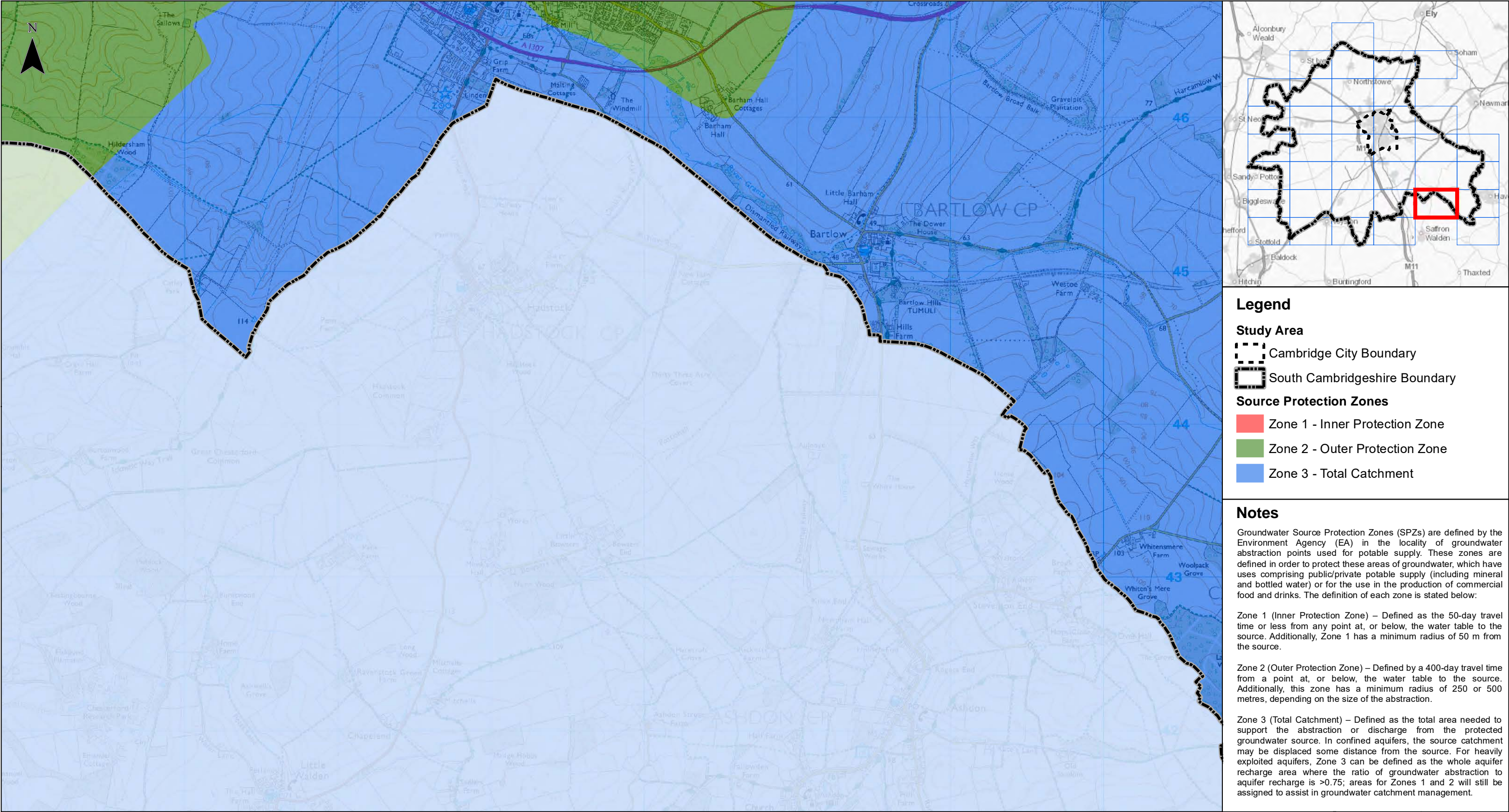
Notes

Groundwater Source Protection Zones (SPZs) are defined by the Environment Agency (EA) in the locality of groundwater abstraction points used for potable supply. These zones are defined in order to protect these areas of groundwater, which have uses comprising public/private potable supply (including mineral and bottled water) or for the use in the production of commercial food and drinks. The definition of each zone is stated below:

Zone 1 (Inner Protection Zone) – Defined as the 50-day travel time from a point at, or below, the water table to the source. Additionally, Zone 1 has a minimum radius of 50 m from the source.

Zone 2 (Outer Protection Zone) – Defined by a 400-day travel time from a point at, or below, the water table to the source. Additionally, this zone has a minimum radius of 250 or 500 metres, depending on the size of the abstraction.

Zone 3 (Total Catchment) – Defined as the total area needed to support the abstraction or discharge from the protected groundwater source. In confined aquifers, the source catchment may be displaced some distance from the source. For heavily exploited aquifers, Zone 3 can be defined as the whole aquifer recharge area where the ratio of groundwater abstraction to aquifer recharge is >0.75 ; areas for Zones 1 and 2 will still be assigned to assist in groundwater catchment management.



Legend

- Study Area**
- Cambridge City Boundary
 - South Cambridgeshire Boundary
- Source Protection Zones**
- Zone 1 - Inner Protection Zone
 - Zone 2 - Outer Protection Zone
 - Zone 3 - Total Catchment

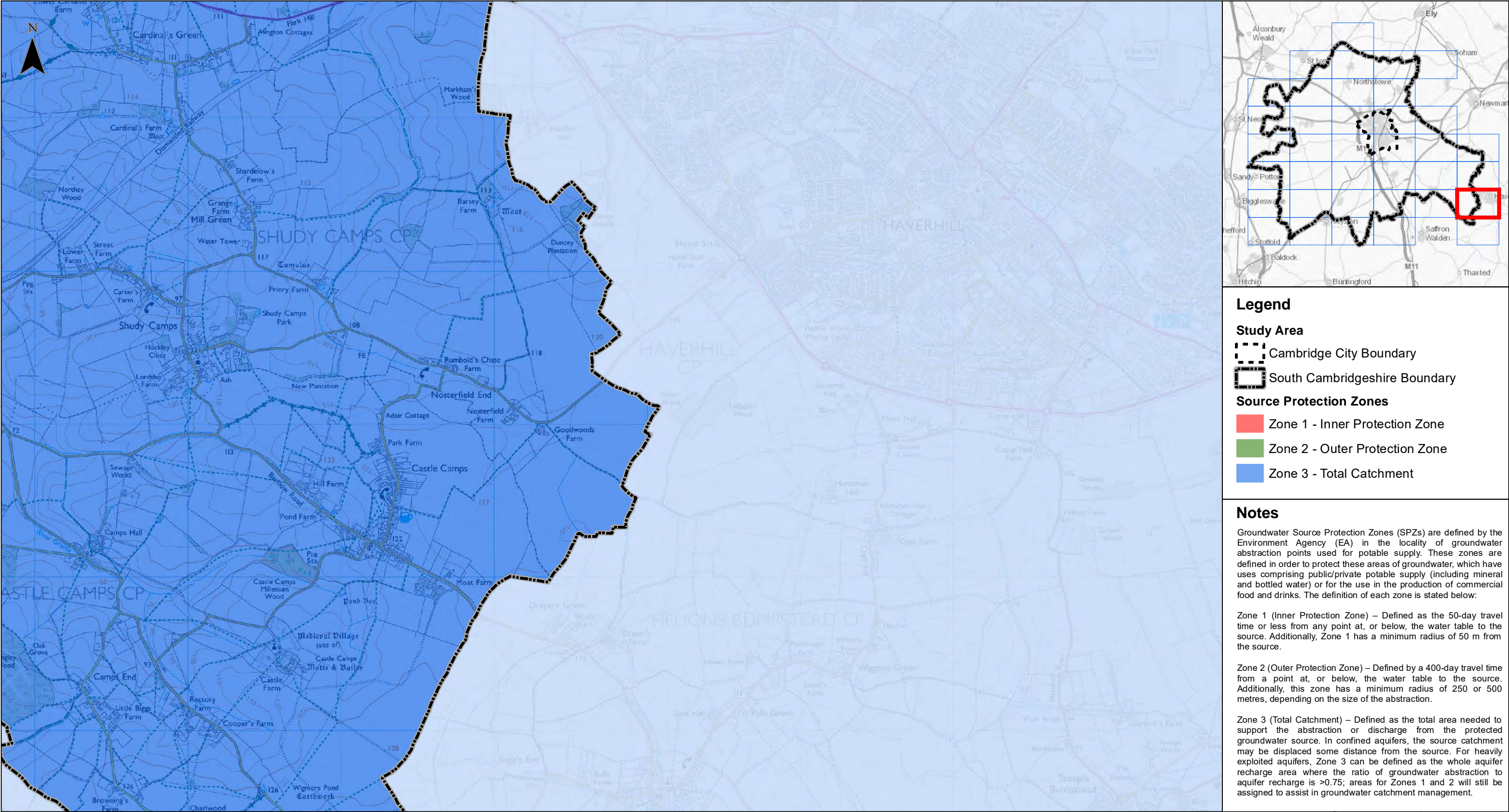
Notes

Groundwater Source Protection Zones (SPZs) are defined by the Environment Agency (EA) in the locality of groundwater abstraction points used for potable supply. These zones are defined in order to protect these areas of groundwater, which have uses comprising public/private potable supply (including mineral and bottled water) or for the use in the production of commercial food and drinks. The definition of each zone is stated below:

Zone 1 (Inner Protection Zone) – Defined as the 50-day travel time or less from any point at, or below, the water table to the source. Additionally, Zone 1 has a minimum radius of 50 m from the source.

Zone 2 (Outer Protection Zone) – Defined by a 400-day travel time from a point at, or below, the water table to the source. Additionally, this zone has a minimum radius of 250 or 500 metres, depending on the size of the abstraction.

Zone 3 (Total Catchment) – Defined as the total area needed to support the abstraction or discharge from the protected groundwater source. In confined aquifers, the source catchment may be displaced some distance from the source. For heavily exploited aquifers, Zone 3 can be defined as the whole aquifer recharge area where the ratio of groundwater abstraction to aquifer recharge is >0.75; areas for Zones 1 and 2 will still be assigned to assist in groundwater catchment management.





Client



Greater Cambridge Integrated Water Management Study

Source Protection Zones

012 km

Contains OS data © Crown Copyright and database right 2020
© Crown copyright and database rights 2020 OS 100022500.
Contains EA data © Environment Agency copyright and database right 2016. All rights reserved.

Sheet Number:

32 of 37

1:23,960 @ A3

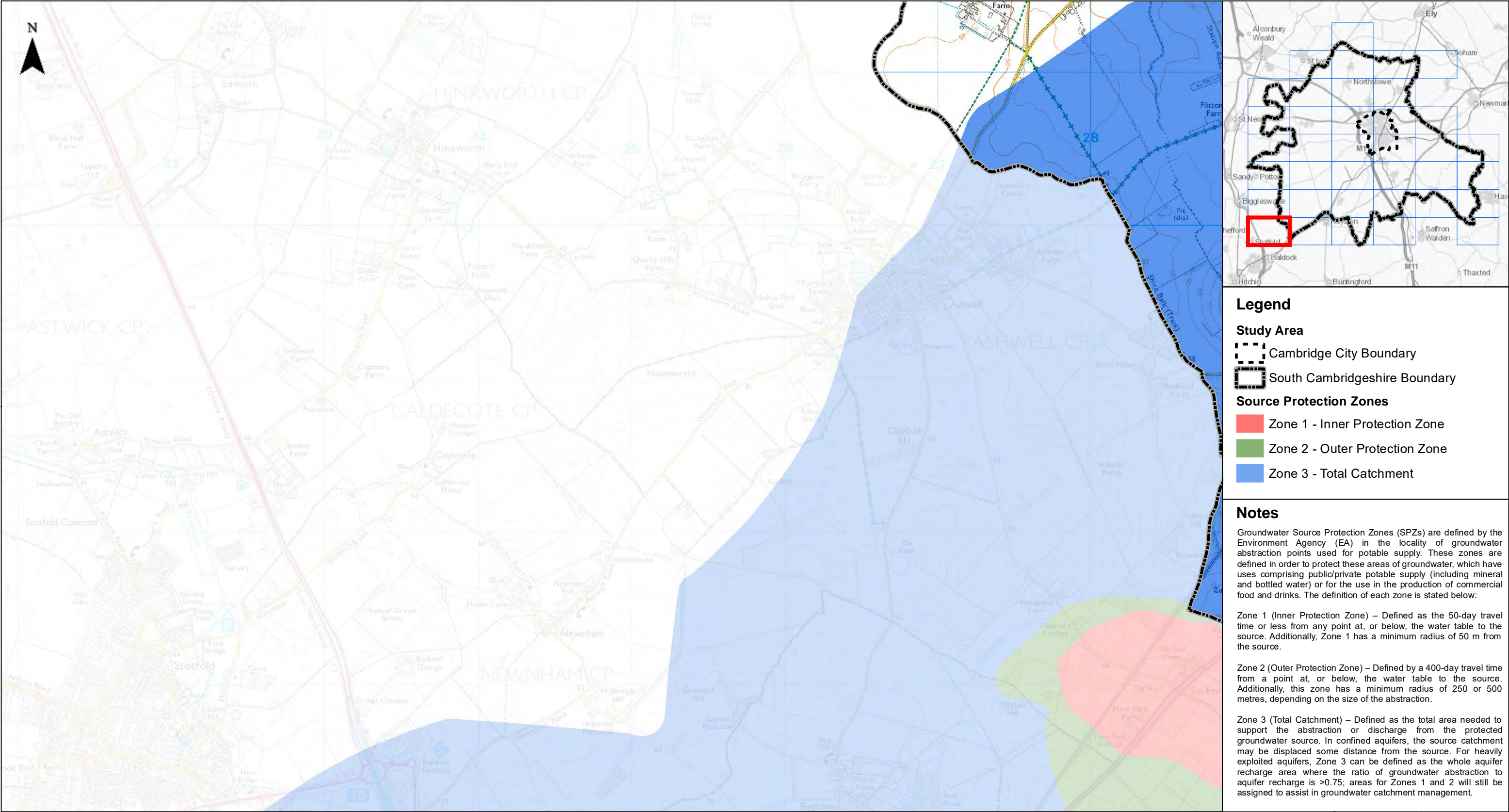
Date: 26/07/2021

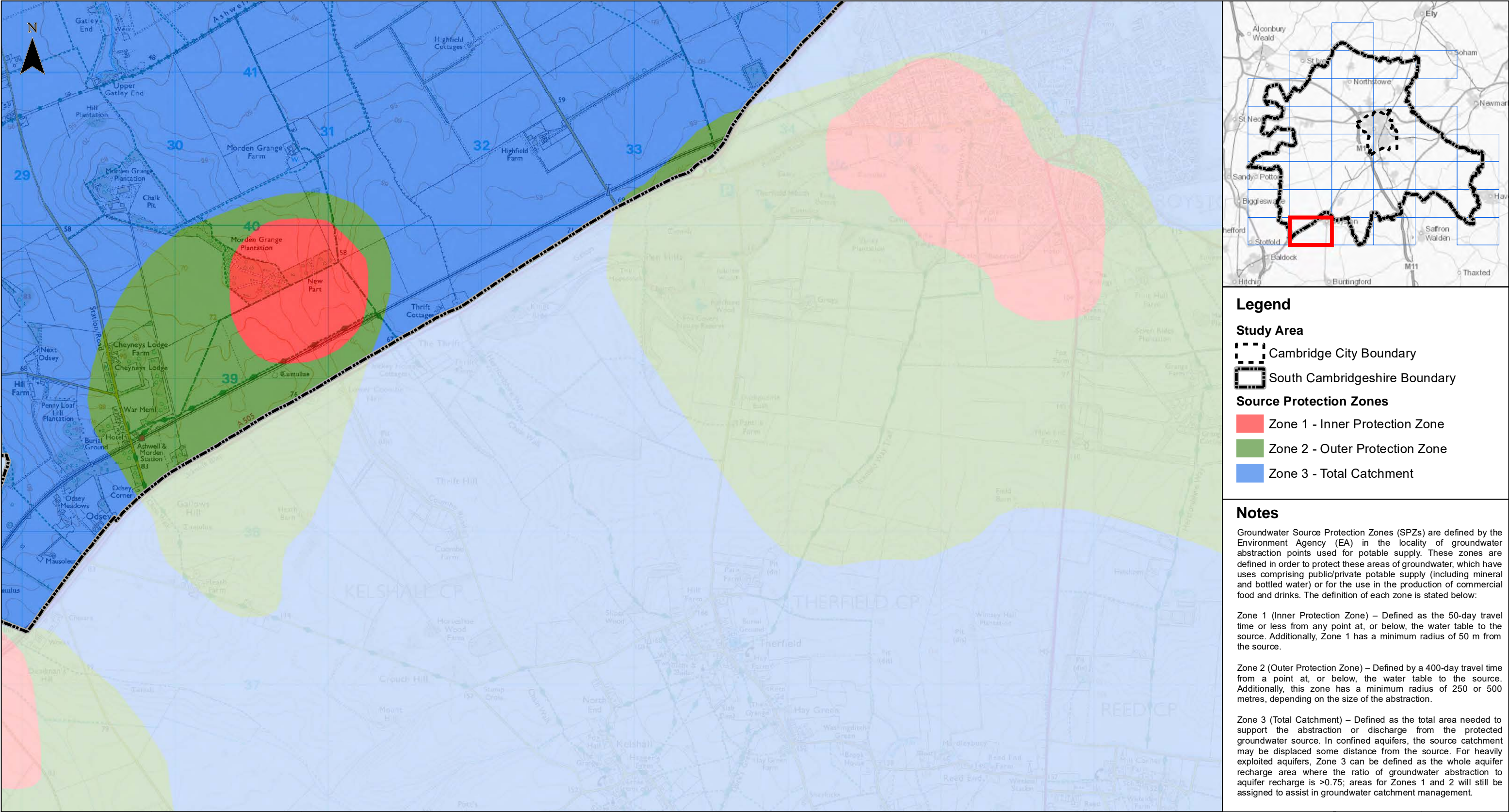
Drawn: MD

Checked: PJ

Figure: 48444/4005/GIS017

Rev A





Legend

- Study Area**
- Cambridge City Boundary
 - South Cambridgeshire Boundary
- Source Protection Zones**
- Zone 1 - Inner Protection Zone
 - Zone 2 - Outer Protection Zone
 - Zone 3 - Total Catchment

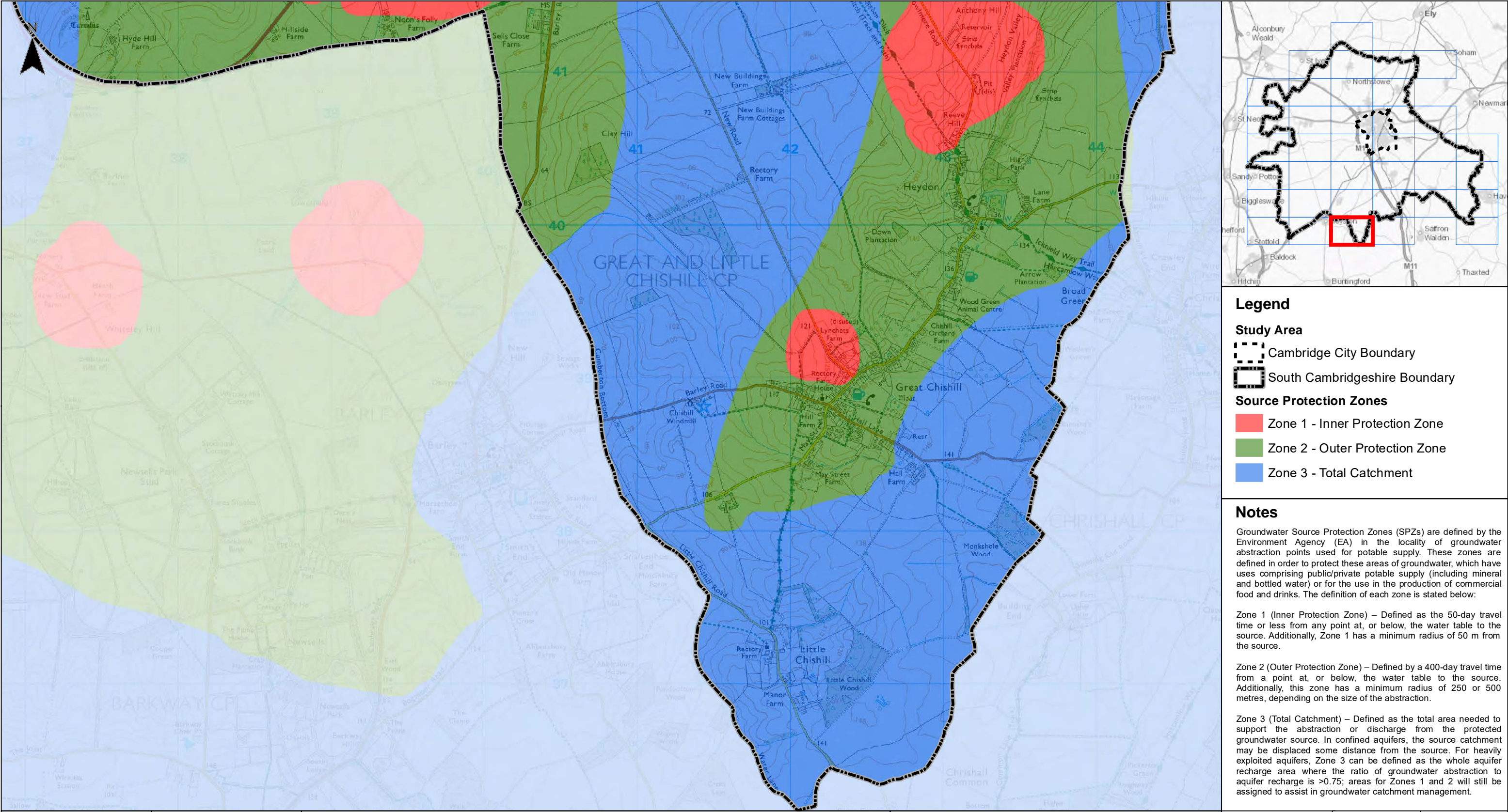
Notes

Groundwater Source Protection Zones (SPZs) are defined by the Environment Agency (EA) in the locality of groundwater abstraction points used for potable supply. These zones are defined in order to protect these areas of groundwater, which have uses comprising public/private potable supply (including mineral and bottled water) or for the use in the production of commercial food and drinks. The definition of each zone is stated below:

Zone 1 (Inner Protection Zone) – Defined as the 50-day travel time from a point at, or below, the water table to the source. Additionally, Zone 1 has a minimum radius of 50 m from the source.

Zone 2 (Outer Protection Zone) – Defined by a 400-day travel time from a point at, or below, the water table to the source. Additionally, this zone has a minimum radius of 250 or 500 metres, depending on the size of the abstraction.

Zone 3 (Total Catchment) – Defined as the total area needed to support the abstraction or discharge from the protected groundwater source. In confined aquifers, the source catchment may be displaced some distance from the source. For heavily exploited aquifers, Zone 3 can be defined as the whole aquifer recharge area where the ratio of groundwater abstraction to aquifer recharge is >0.75 ; areas for Zones 1 and 2 will still be assigned to assist in groundwater catchment management.



Legend

Study Area

- Cambridge City Boundary
- South Cambridgeshire Boundary

Source Protection Zones

- Zone 1 - Inner Protection Zone
- Zone 2 - Outer Protection Zone
- Zone 3 - Total Catchment

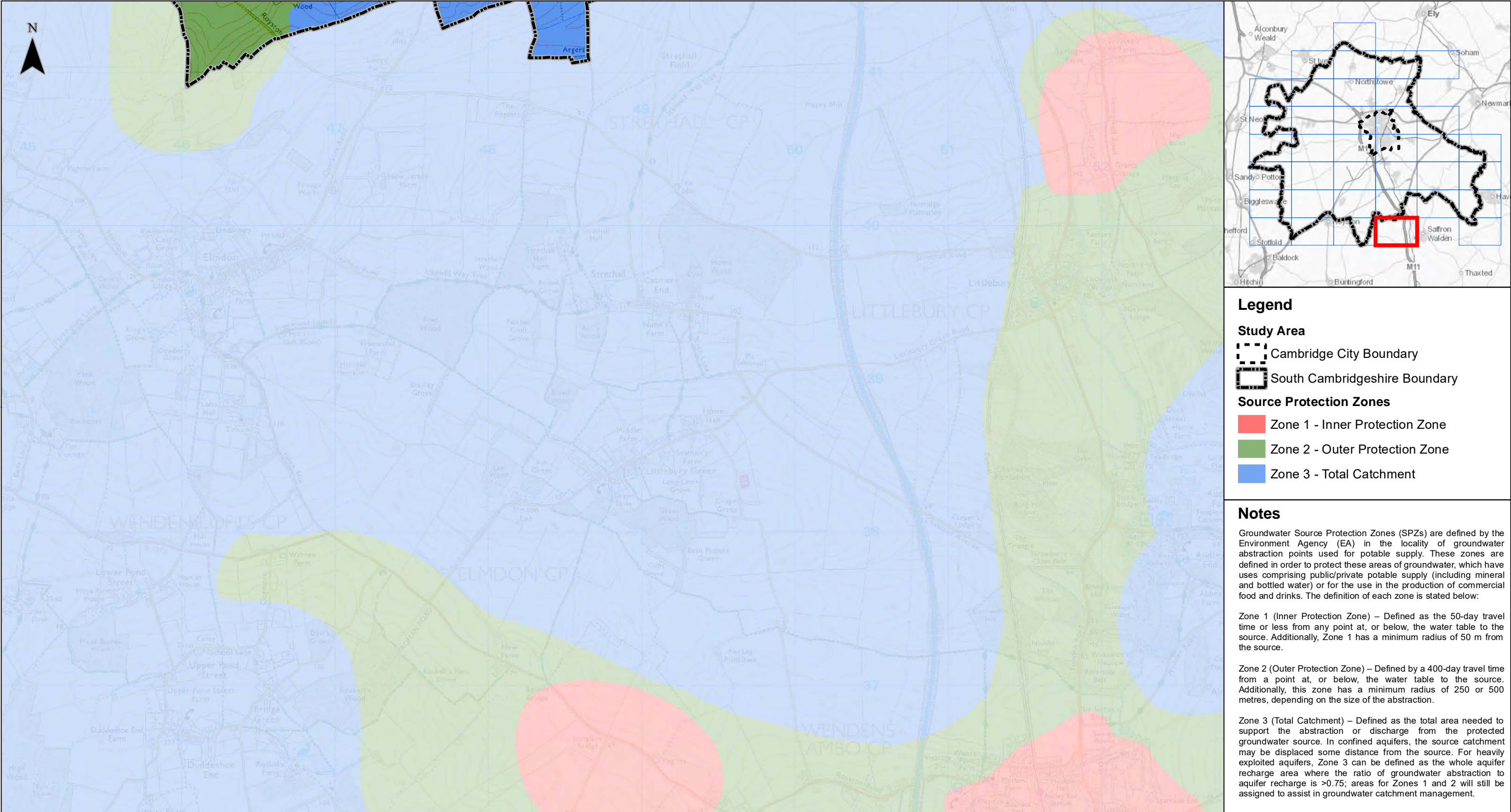
Notes

Groundwater Source Protection Zones (SPZs) are defined by the Environment Agency (EA) in the locality of groundwater abstraction points used for potable supply. These zones are defined in order to protect these areas of groundwater, which have uses comprising public/private potable supply (including mineral and bottled water) or for the use in the production of commercial food and drinks. The definition of each zone is stated below:

Zone 1 (Inner Protection Zone) – Defined as the 50-day travel time or less from any point at, or below, the water table to the source. Additionally, Zone 1 has a minimum radius of 50 m from the source.

Zone 2 (Outer Protection Zone) – Defined by a 400-day travel time from a point at, or below, the water table to the source. Additionally, this zone has a minimum radius of 250 or 500 metres, depending on the size of the abstraction.

Zone 3 (Total Catchment) – Defined as the total area needed to support the abstraction or discharge from the protected groundwater source. In confined aquifers, the source catchment may be displaced some distance from the source. For heavily exploited aquifers, Zone 3 can be defined as the whole aquifer recharge area where the ratio of groundwater abstraction to aquifer recharge is >0.75; areas for Zones 1 and 2 will still be assigned to assist in groundwater catchment management.



Client

Greater Cambridge Integrated Water Management Study

Source Protection Zones

0 1 2 km

Contains OS data © Crown Copyright and database right 2020
© Crown copyright and database rights 2020 OS 100022500.
Contains EA data © Environment Agency copyright and database right 2016. All rights reserved.

Sheet Number: 36 of 37	1:23,960 @ A3	Date: 26/07/2021
	Drawn: MD	Checked: PJ
	Figure: 48444/4005/GIS017	Rev A

