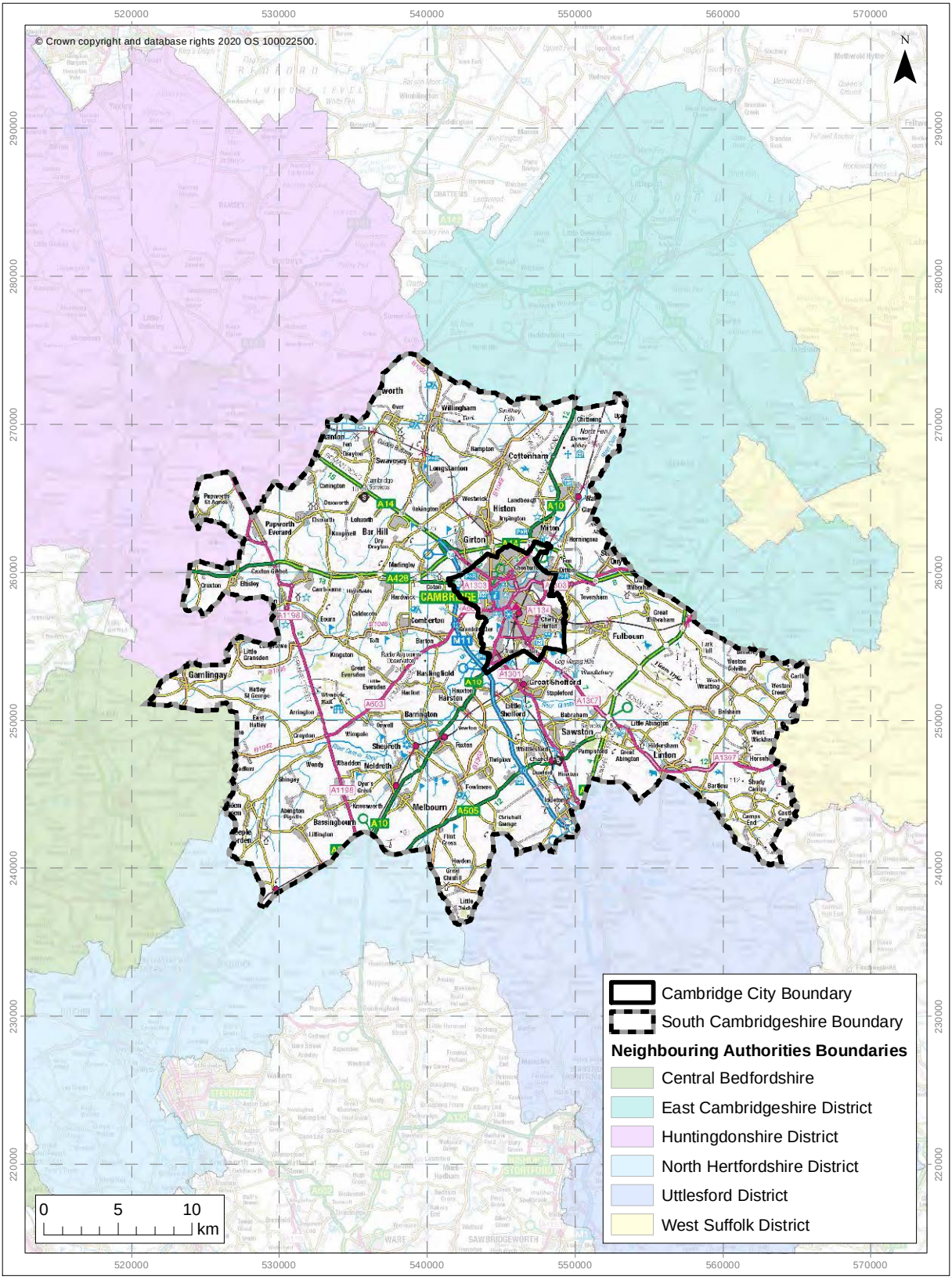

J:\48444 Greater Cambridge Water Cycle Study\GIS\Workspaces\48444 GIS001 Administrative Boundaries.mxd
26/07/2021 15:10:15

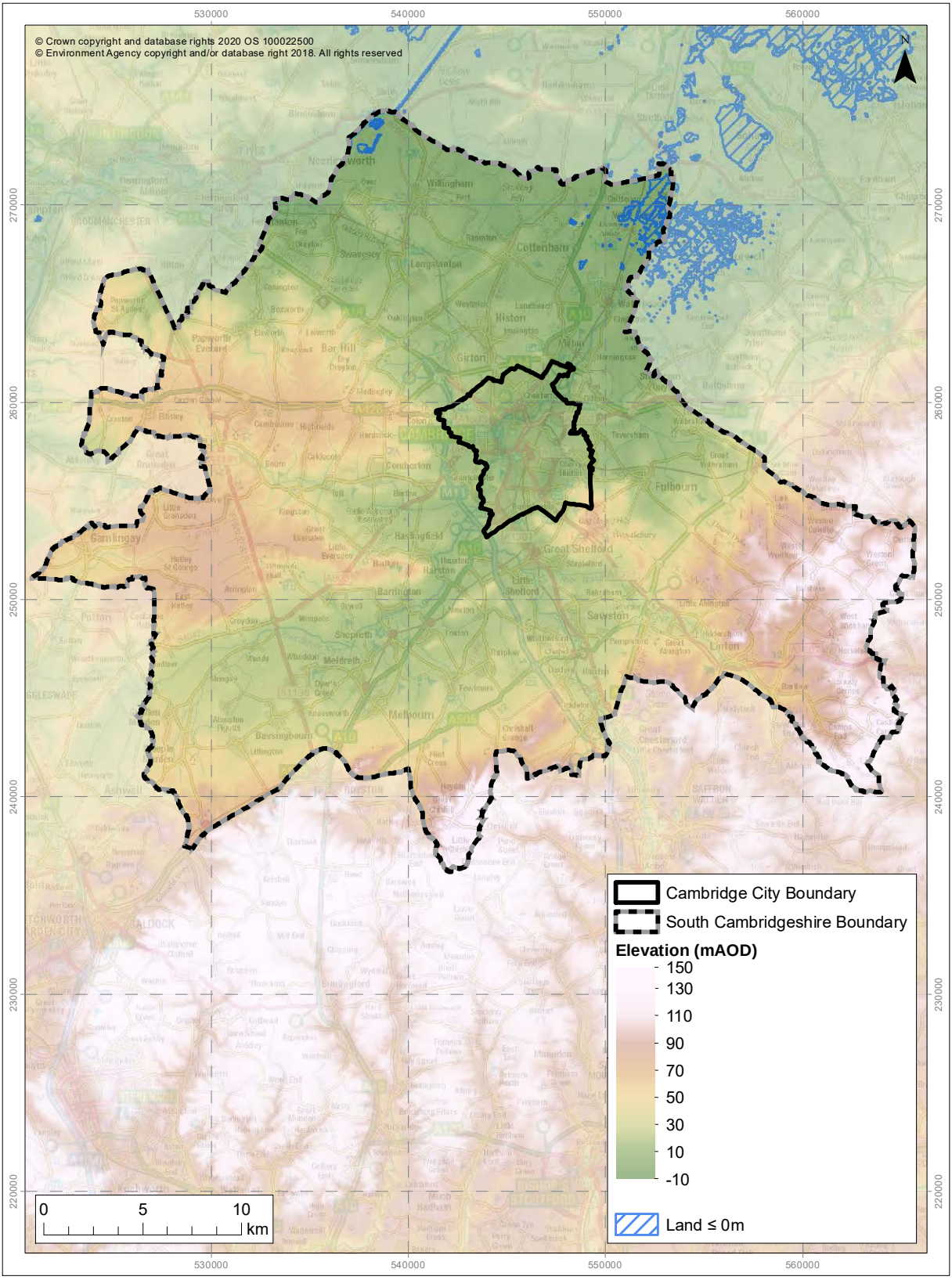

J:\48444 Greater Cambridge Water Cycle Study\GIS\Workspaces\48444 GIS002 Topography.mxd
26/07/2021 15:09:09

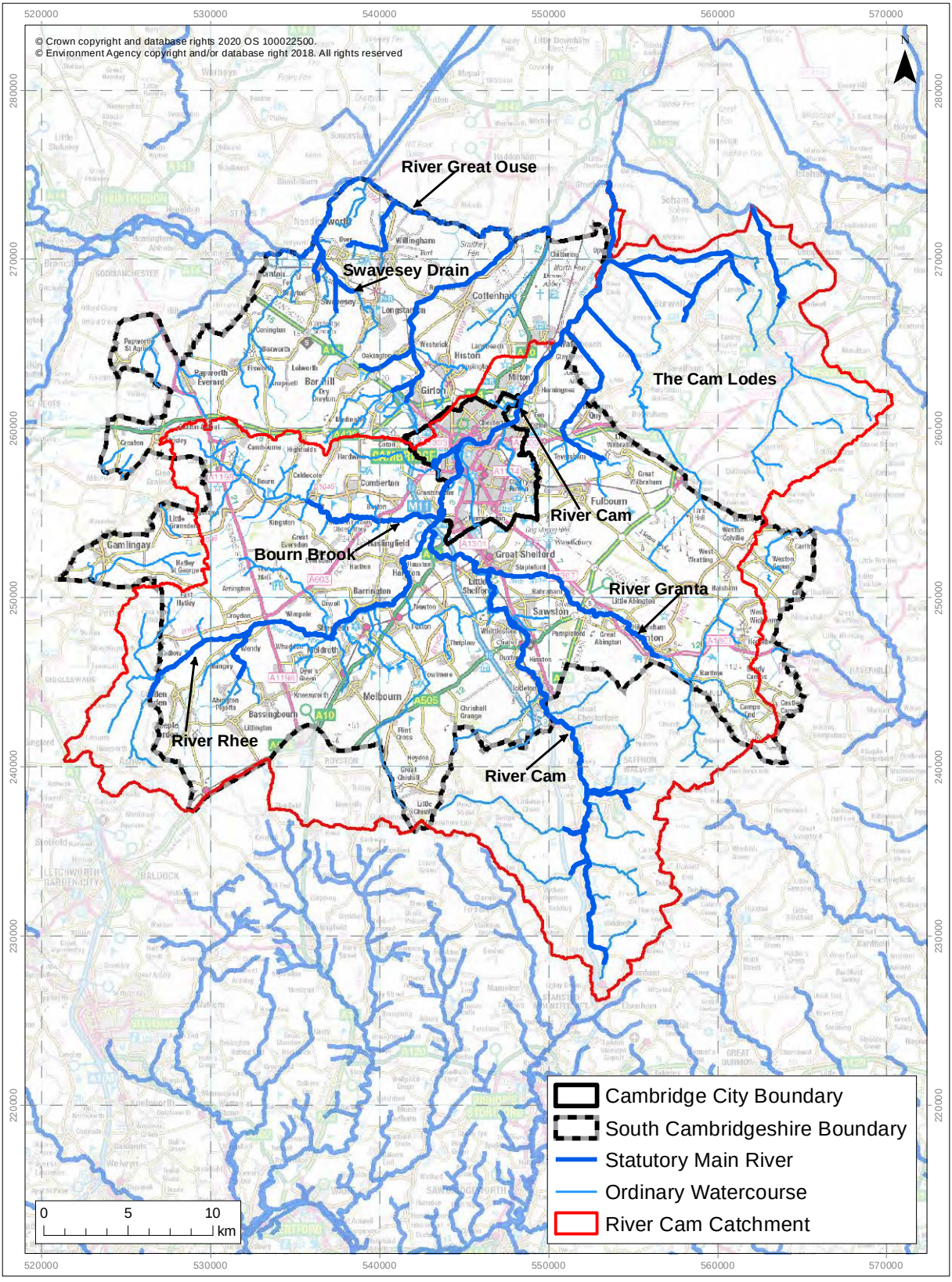

J:\48444 Greater Cambridge Water Cycle Study\GIS\Workspaces\48444 GIS003 Watercourse and Catchments.mxd
26/07/2021 15:10:56

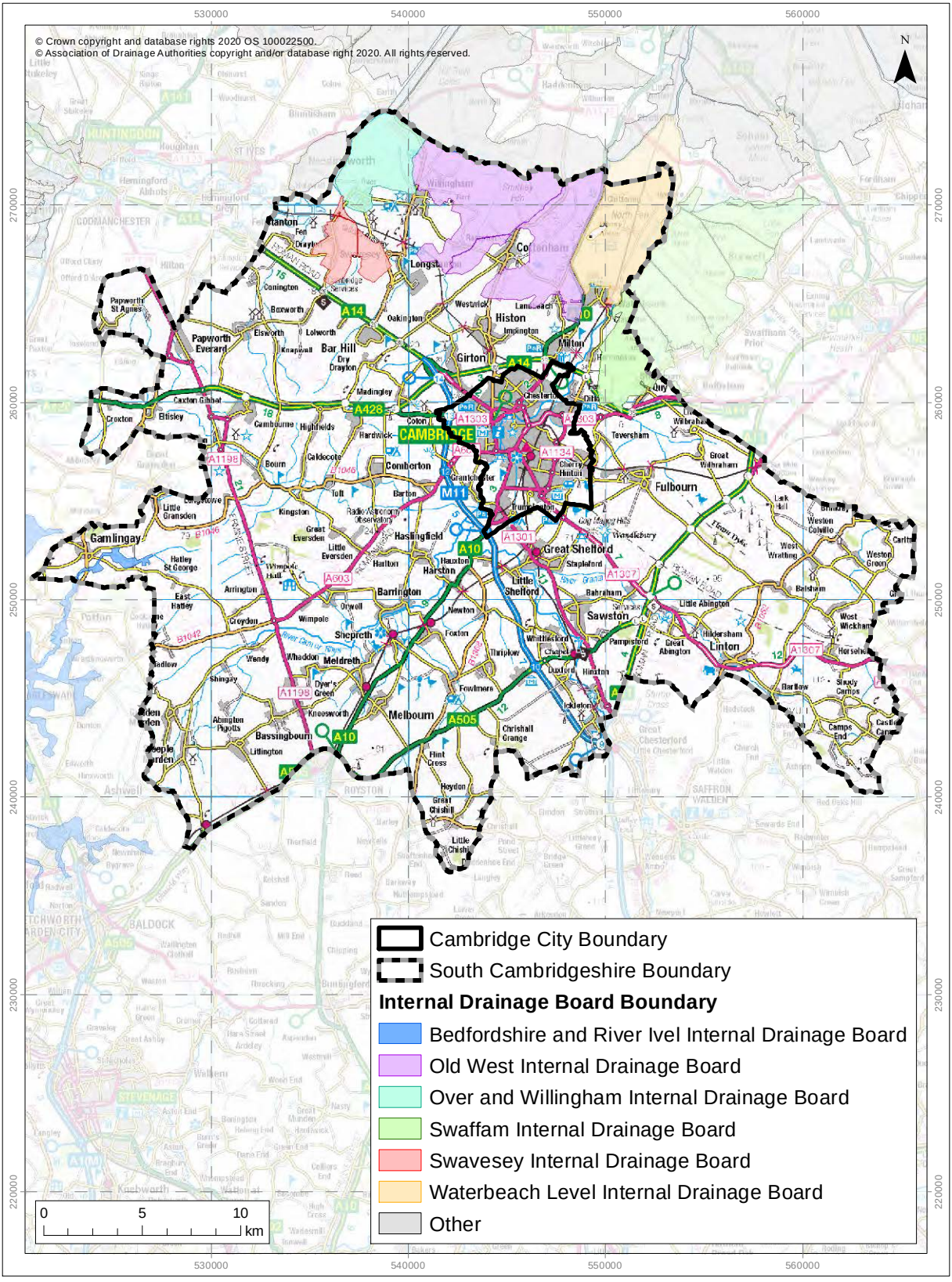

J:\48444 Greater Cambridge Water Cycle Study\GIS\Workspaces\48444 GIS004 IDB Areas.mxd
26/07/2021 15:11:27