

Client

Greater Cambridge Integrated Water Management Study

Key Hydraulic Features

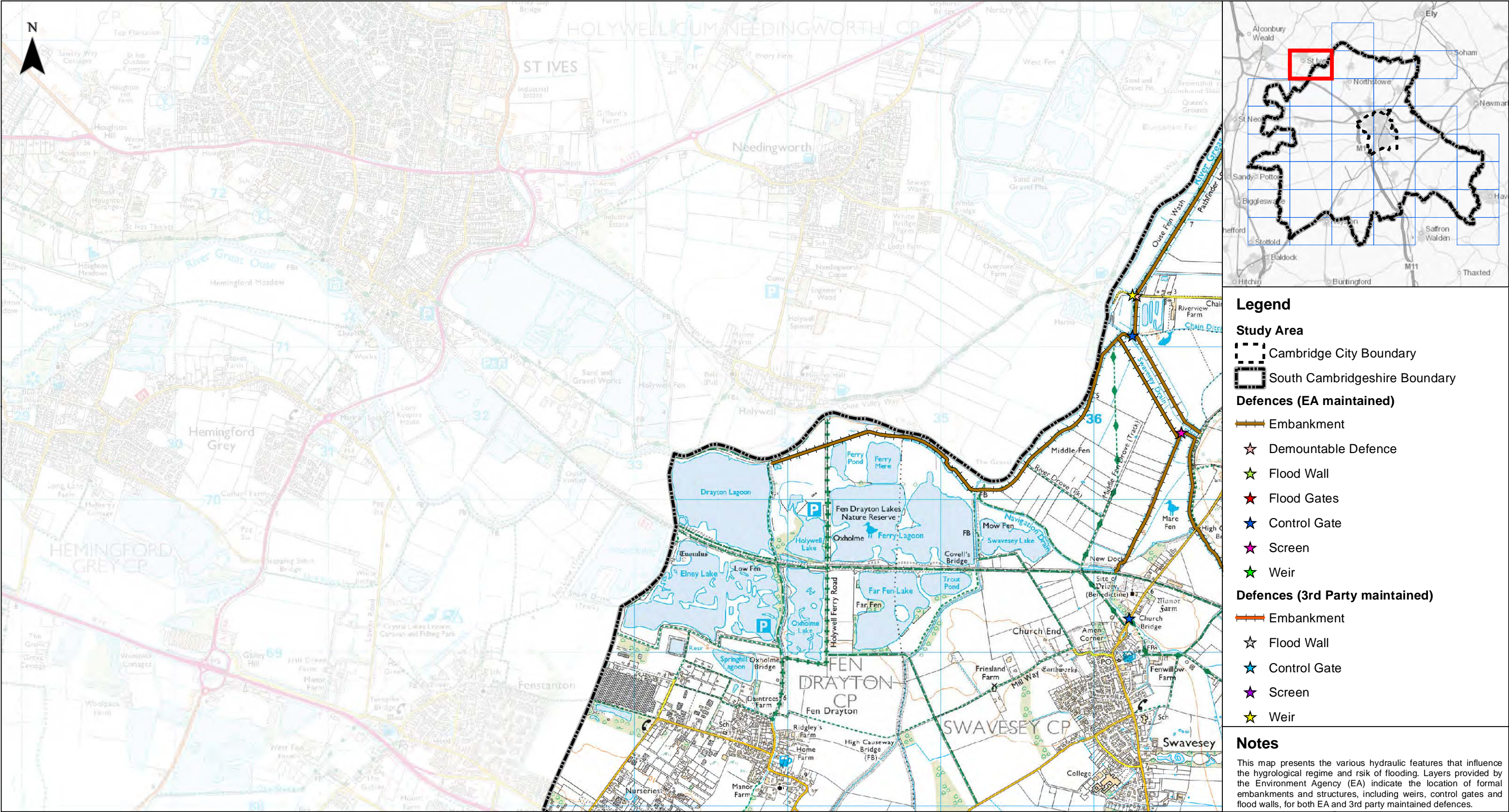
0 1 2 km

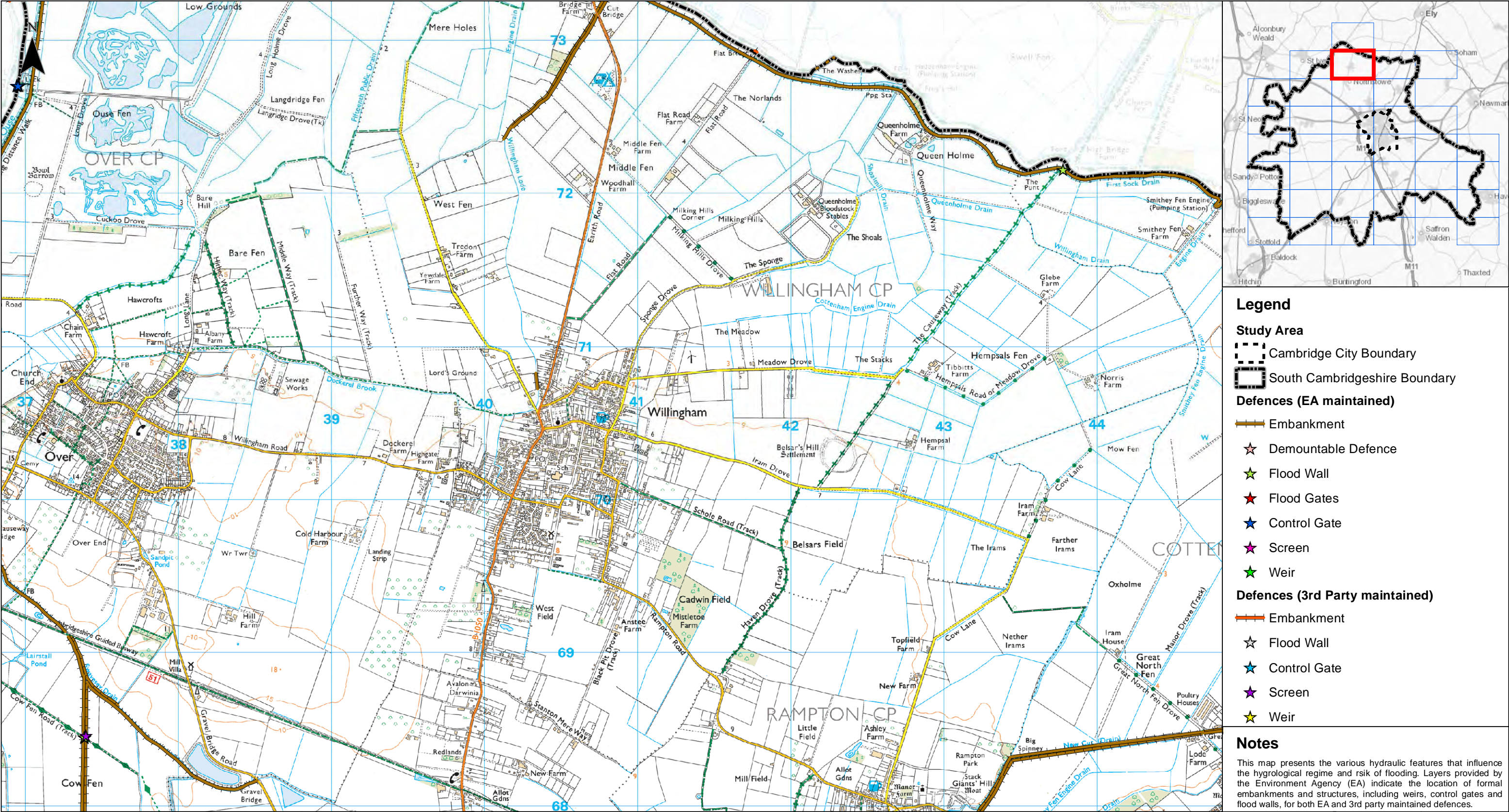
Contains OS data © Crown Copyright and database right 2020
© Crown copyright and database rights 2020 OS 100022500.
Contains EA data © Environment Agency copyright and database right 2020. All rights reserved.

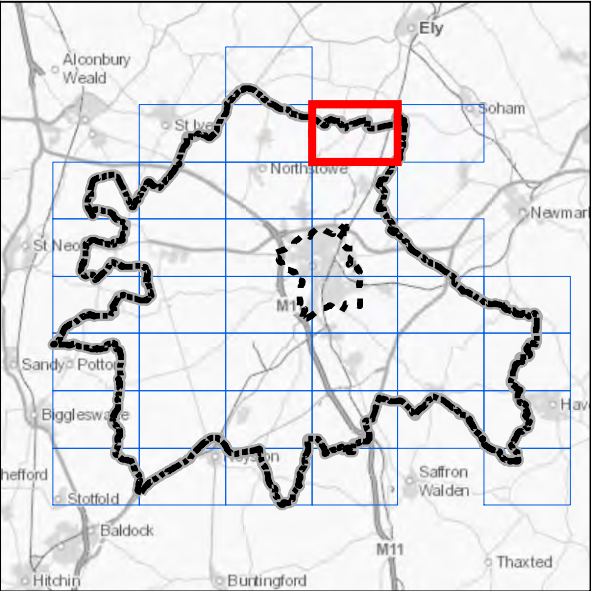
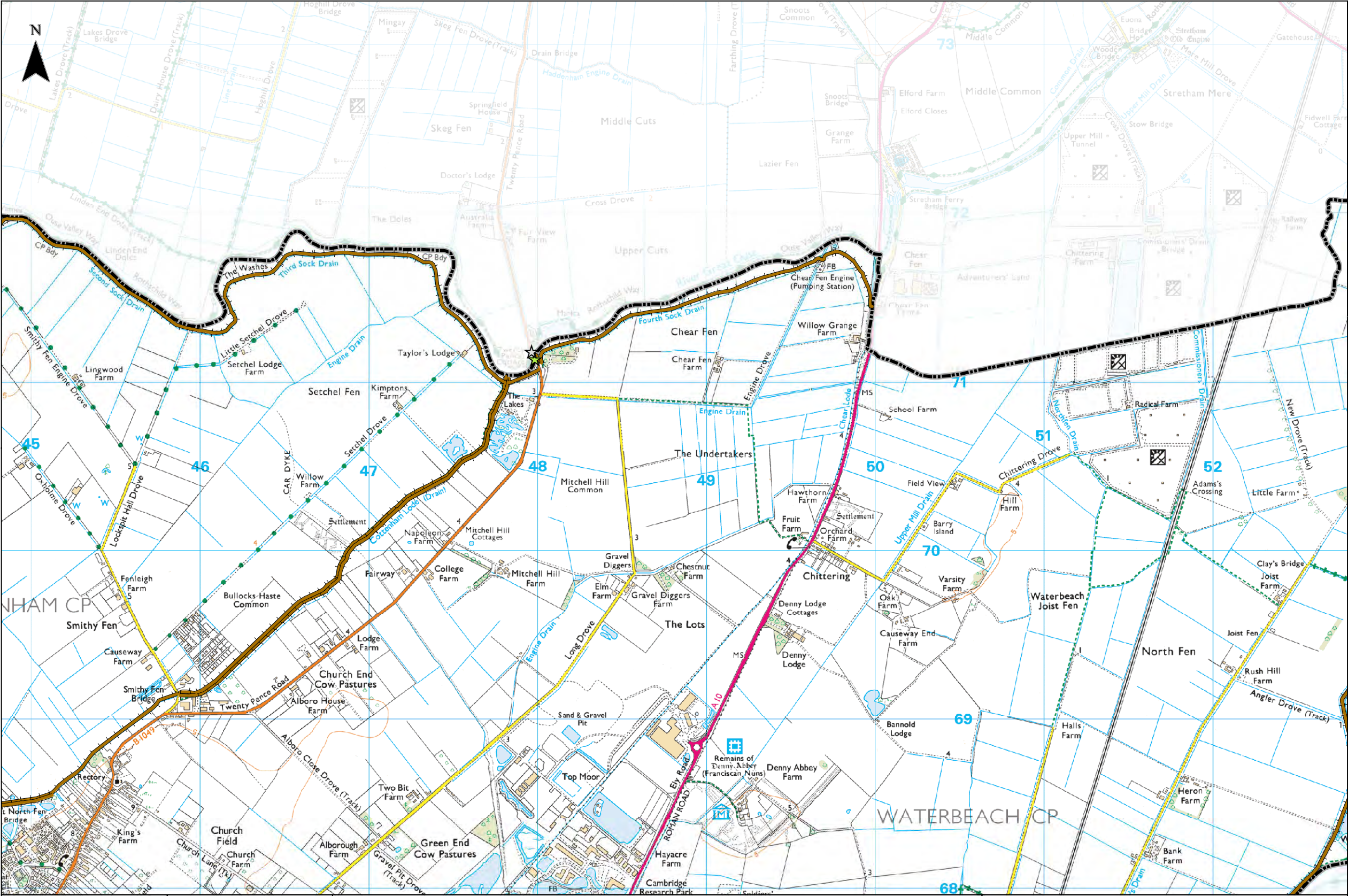
Sheet Number:

1 of 37

1:23,960 @ A3	Date: 26/07/2021
Drawn: MD	Checked: PJ
Figure: 48444/4005/GIS032	Rev A



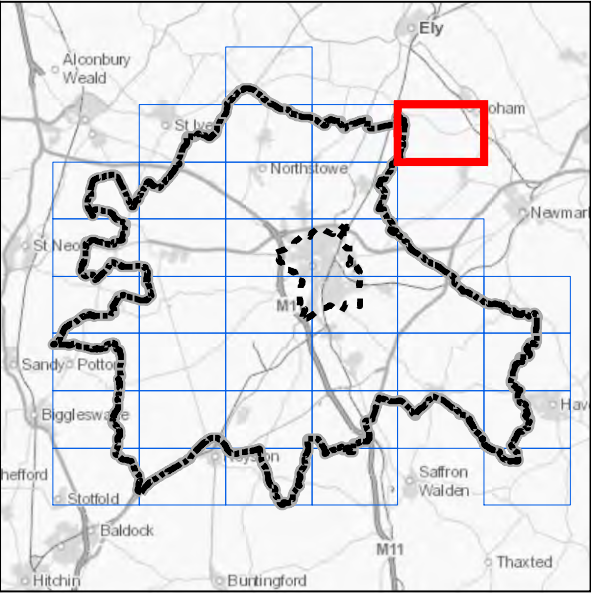
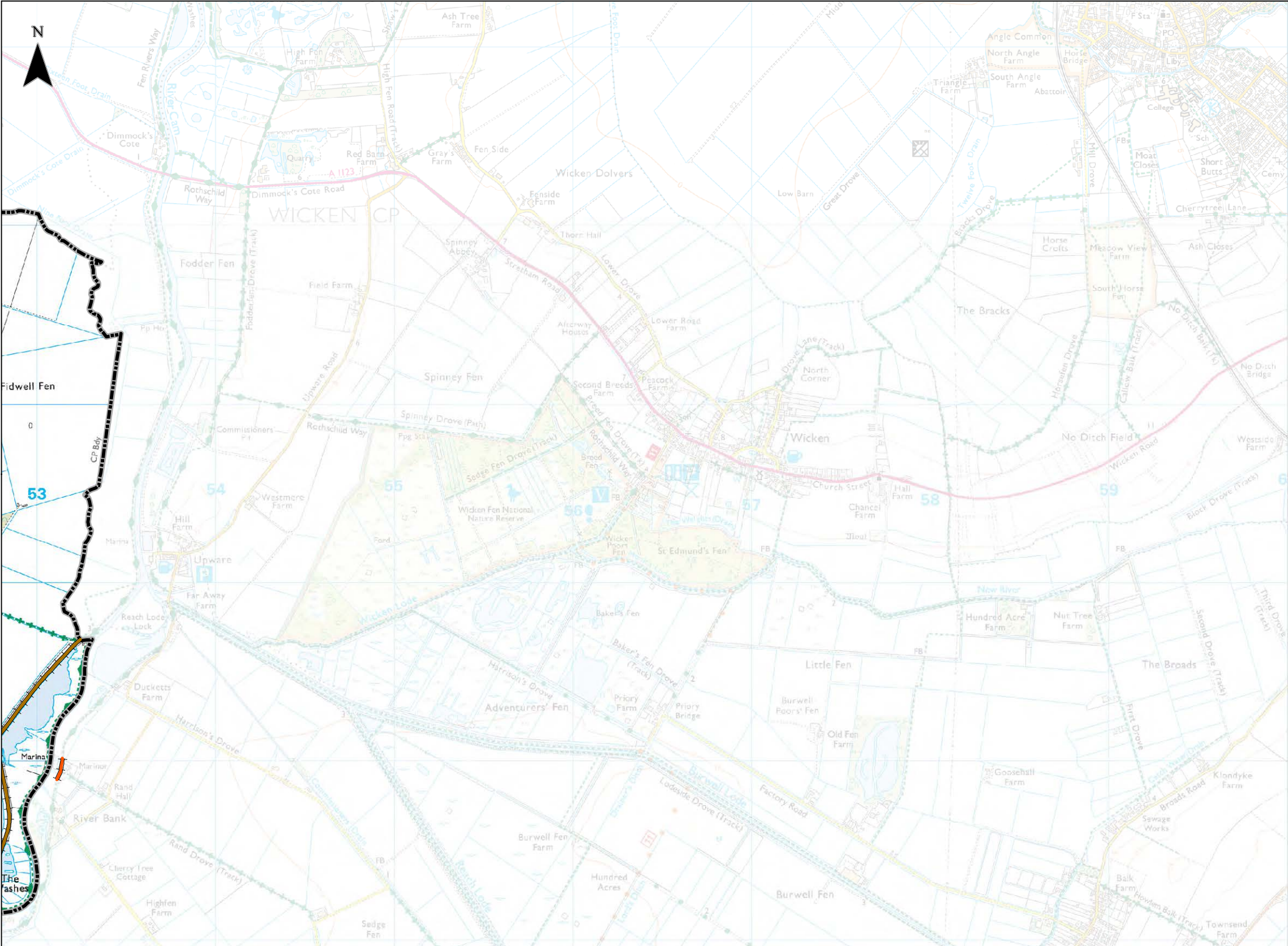




- Legend**
- Study Area**
- Cambridge City Boundary
 - South Cambridgeshire Boundary
- Defences (EA maintained)**
- Embankment
 - Demountable Defence
 - Flood Wall
 - Flood Gates
 - Control Gate
 - Screen
 - Weir
- Defences (3rd Party maintained)**
- Embankment
 - Flood Wall
 - Control Gate
 - Screen
 - Weir

Notes

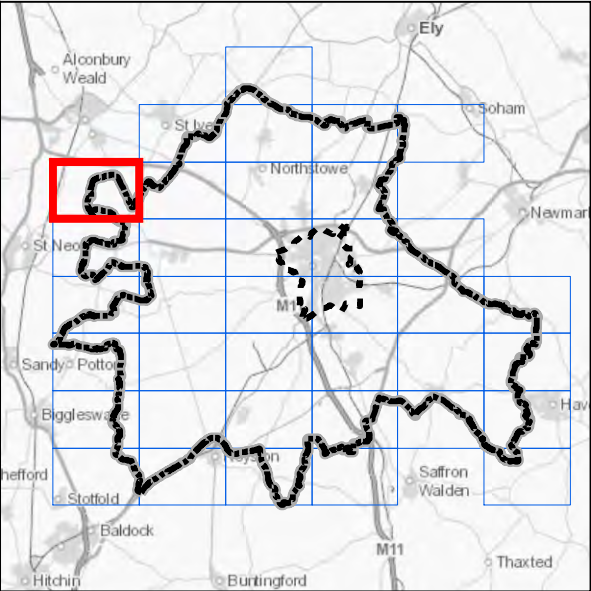
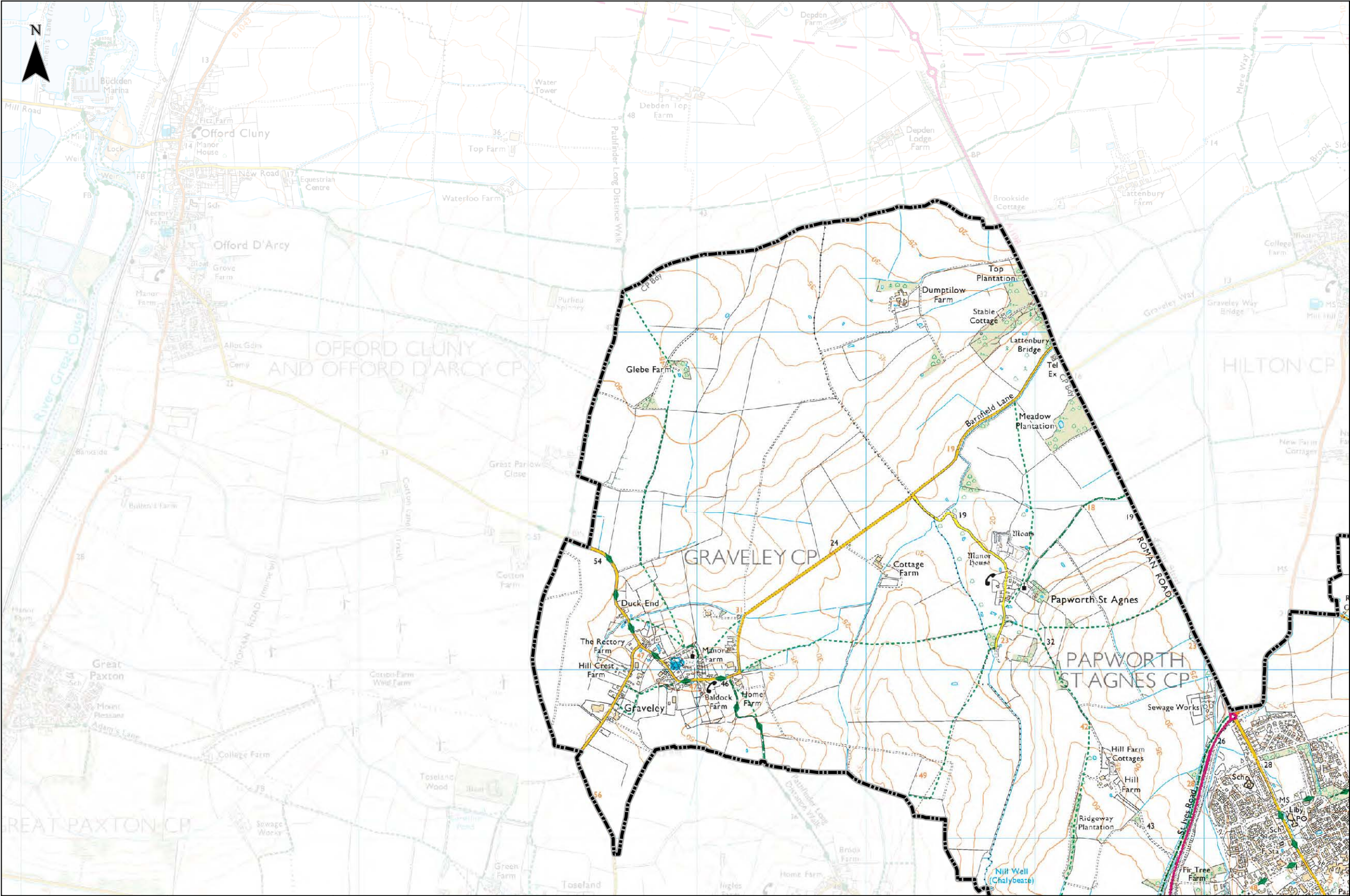
This map presents the various hydraulic features that influence the hydrological regime and risk of flooding. Layers provided by the Environment Agency (EA) indicate the location of formal embankments and structures, including weirs, control gates and flood walls, for both EA and 3rd party maintained defences.



- Legend**
- Study Area**
- Cambridge City Boundary
 - South Cambridgeshire Boundary
- Defences (EA maintained)**
- Embankment
 - Demountable Defence
 - Flood Wall
 - Flood Gates
 - Control Gate
 - Screen
 - Weir
- Defences (3rd Party maintained)**
- Embankment
 - Flood Wall
 - Control Gate
 - Screen
 - Weir

Notes

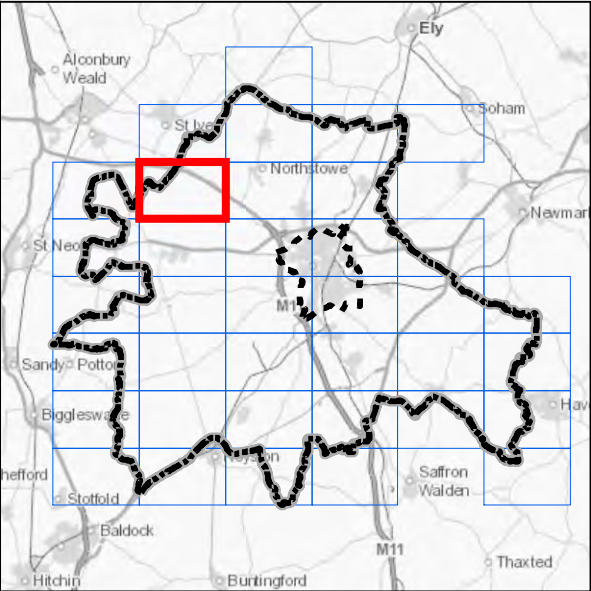
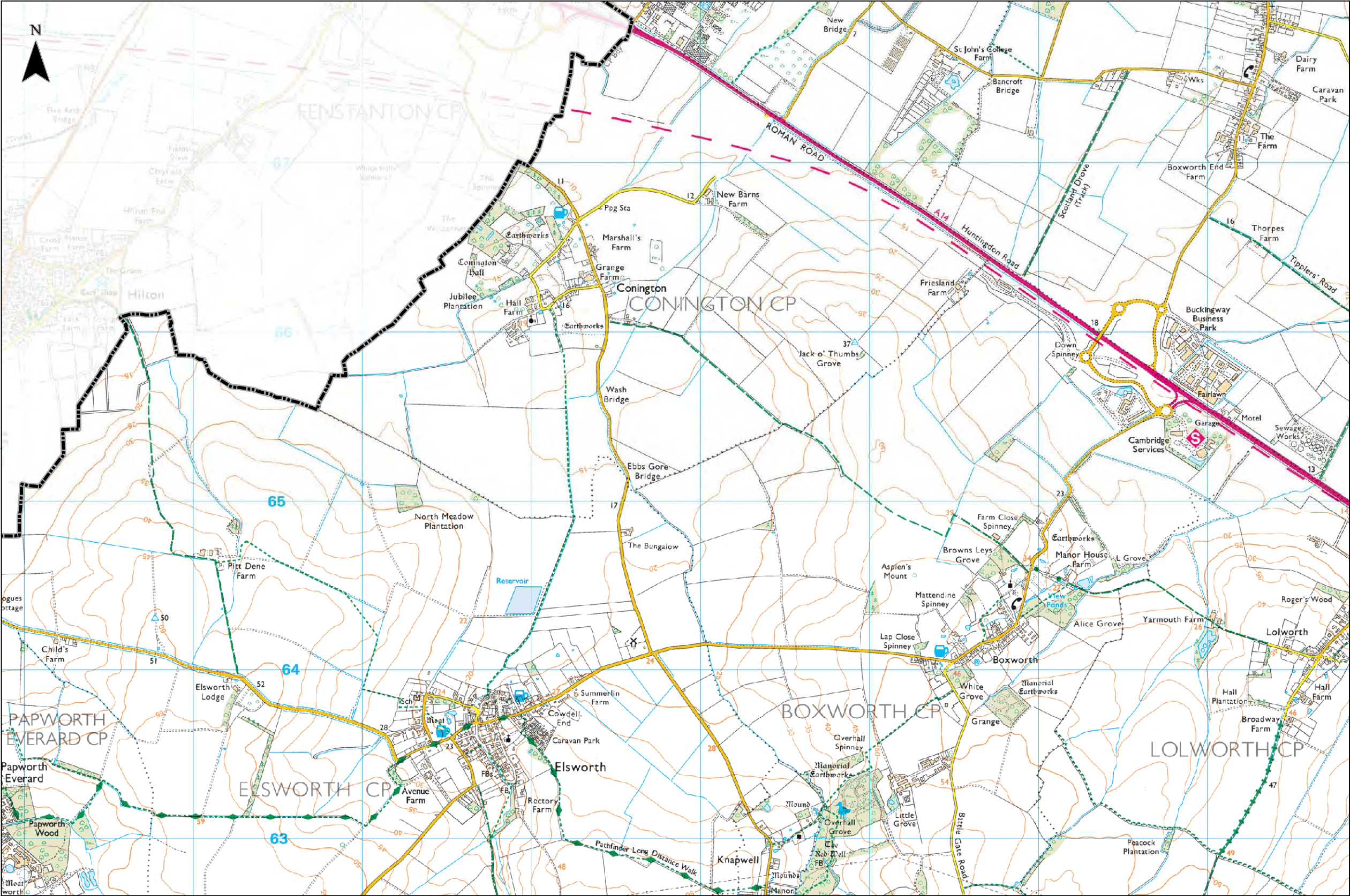
This map presents the various hydraulic features that influence the hydrological regime and risk of flooding. Layers provided by the Environment Agency (EA) indicate the location of formal embankments and structures, including weirs, control gates and flood walls, for both EA and 3rd party maintained defences.



- Legend**
- Study Area**
- Cambridge City Boundary
 - South Cambridgeshire Boundary
- Defences (EA maintained)**
- Embankment
 - Demountable Defence
 - Flood Wall
 - Flood Gates
 - Control Gate
 - Screen
 - Weir
- Defences (3rd Party maintained)**
- Embankment
 - Flood Wall
 - Control Gate
 - Screen
 - Weir

Notes

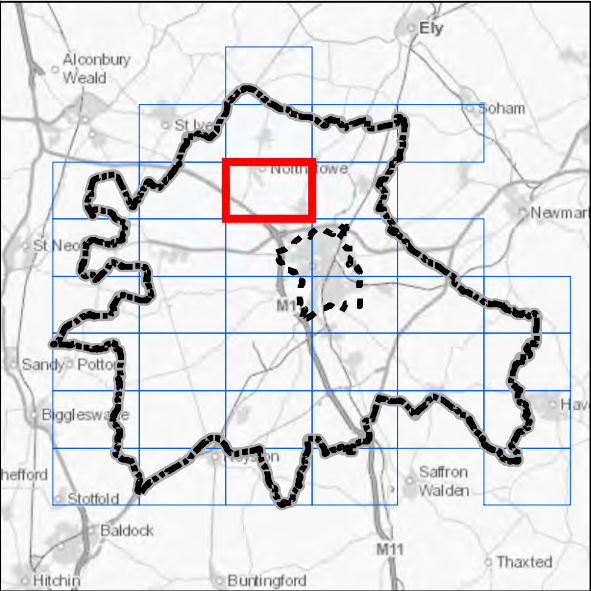
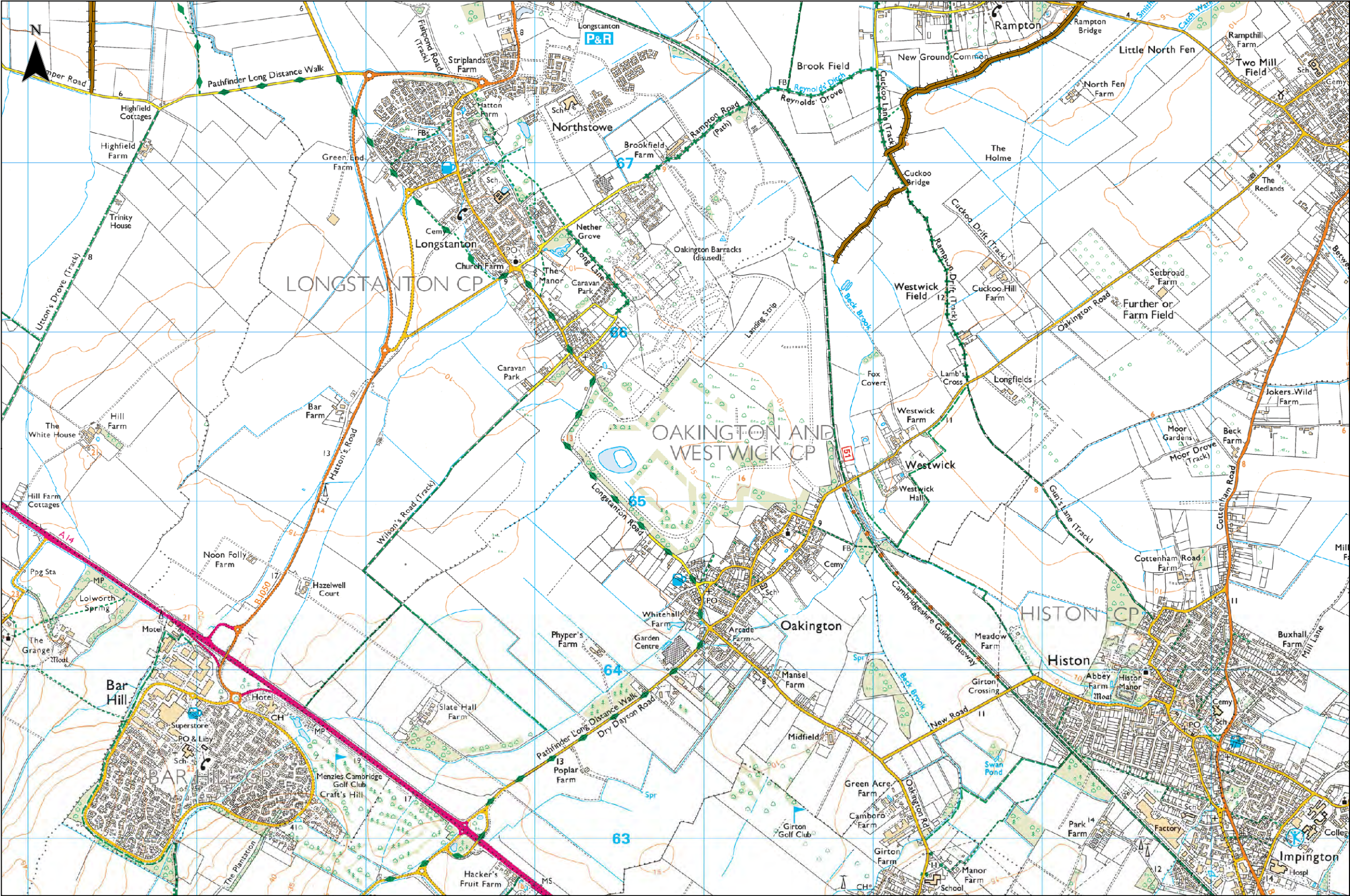
This map presents the various hydraulic features that influence the hydrological regime and risk of flooding. Layers provided by the Environment Agency (EA) indicate the location of formal embankments and structures, including weirs, control gates and flood walls, for both EA and 3rd party maintained defences.



- Legend**
- Study Area**
- Cambridge City Boundary
 - South Cambridgeshire Boundary
- Defences (EA maintained)**
- Embankment
 - Demountable Defence
 - Flood Wall
 - Flood Gates
 - Control Gate
 - Screen
 - Weir
- Defences (3rd Party maintained)**
- Embankment
 - Flood Wall
 - Control Gate
 - Screen
 - Weir

Notes

This map presents the various hydraulic features that influence the hydrological regime and risk of flooding. Layers provided by the Environment Agency (EA) indicate the location of formal embankments and structures, including weirs, control gates and flood walls, for both EA and 3rd party maintained defences.



- Legend**
- Study Area**
- Cambridge City Boundary
 - South Cambridgeshire Boundary
- Defences (EA maintained)**
- Embankment
 - Demountable Defence
 - Flood Wall
 - Flood Gates
 - Control Gate
 - Screen
 - Weir
- Defences (3rd Party maintained)**
- Embankment
 - Flood Wall
 - Control Gate
 - Screen
 - Weir

Notes

This map presents the various hydraulic features that influence the hydrological regime and risk of flooding. Layers provided by the Environment Agency (EA) indicate the location of formal embankments and structures, including weirs, control gates and flood walls, for both EA and 3rd party maintained defences.

Client

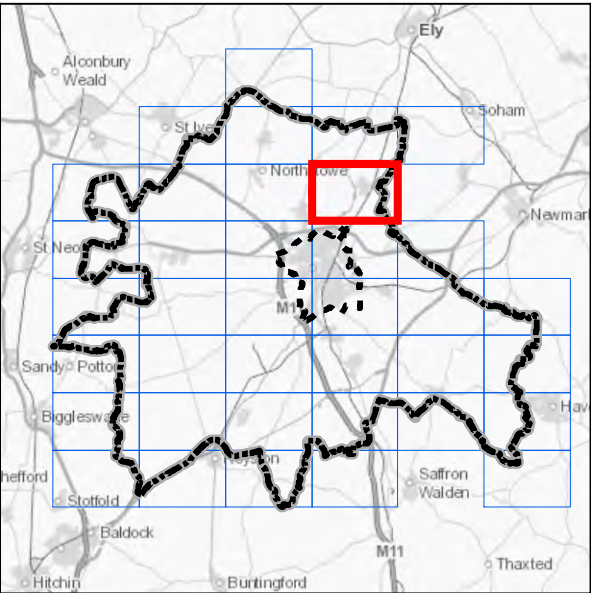
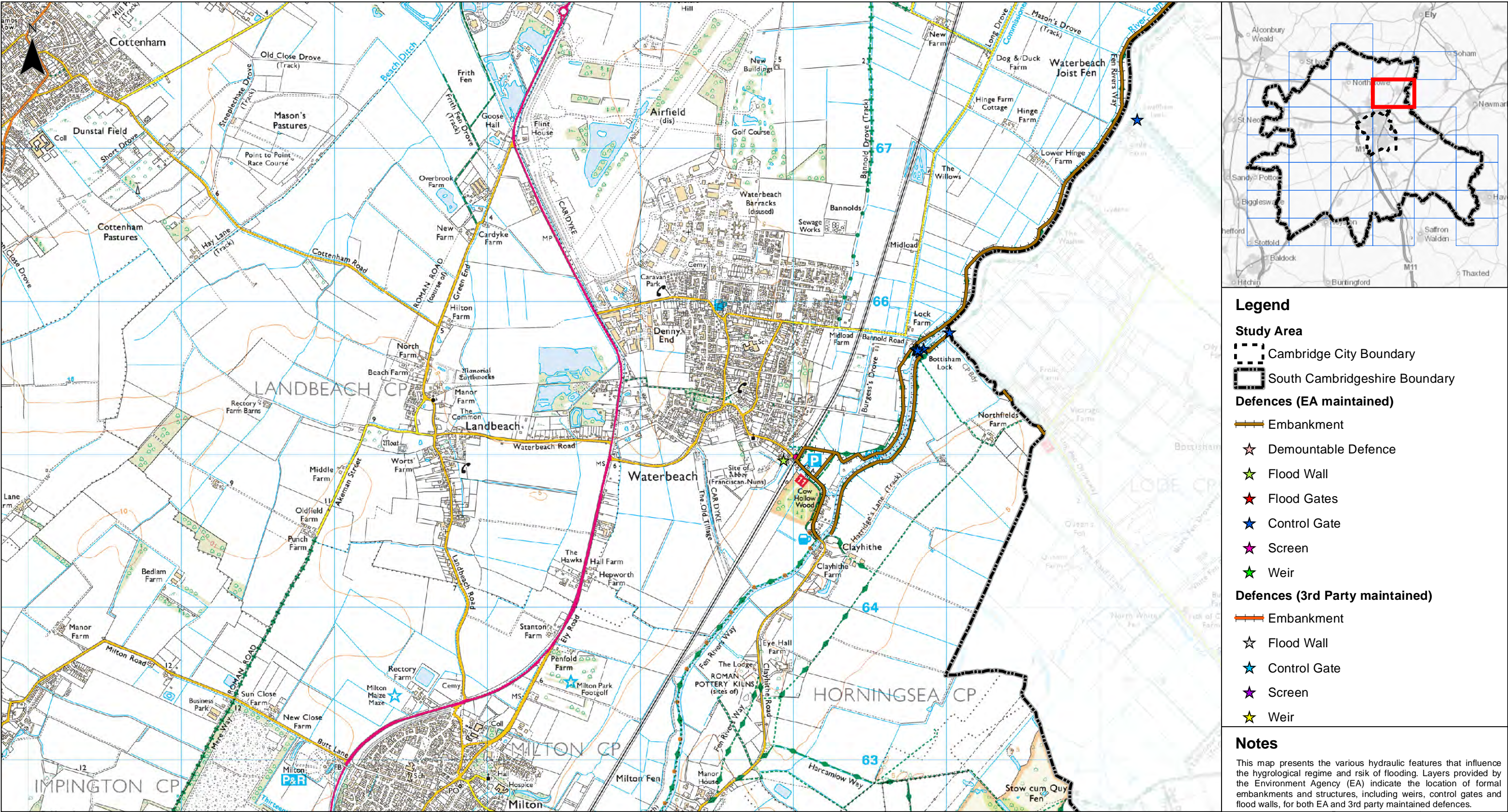
Greater Cambridge Integrated Water Management Study

Key Hydraulic Features

0 1 2 km

Contains OS data © Crown Copyright and database right 2020
© Crown copyright and database rights 2020 OS 100022500.
Contains EA data © Environment Agency copyright and database right 2020. All rights reserved.

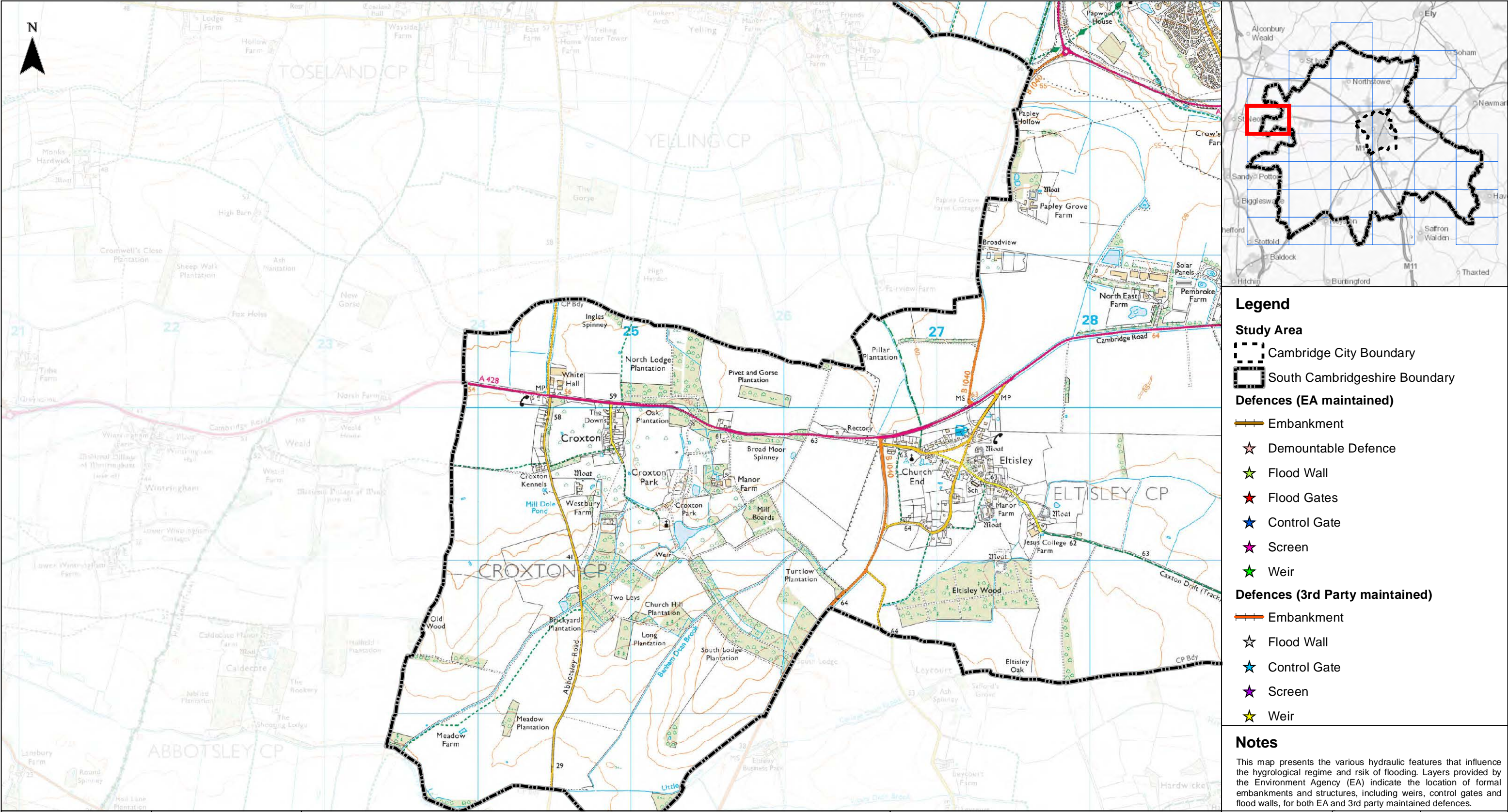
Sheet Number: 8 of 37	1:23,960 @ A3	Date: 26/07/2021
	Drawn: MD	Checked: PJ
	Figure: 48444/4005/GIS032	Rev A

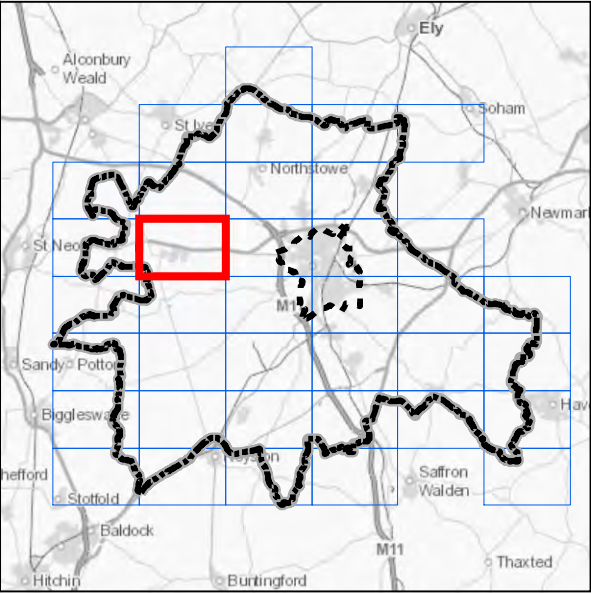
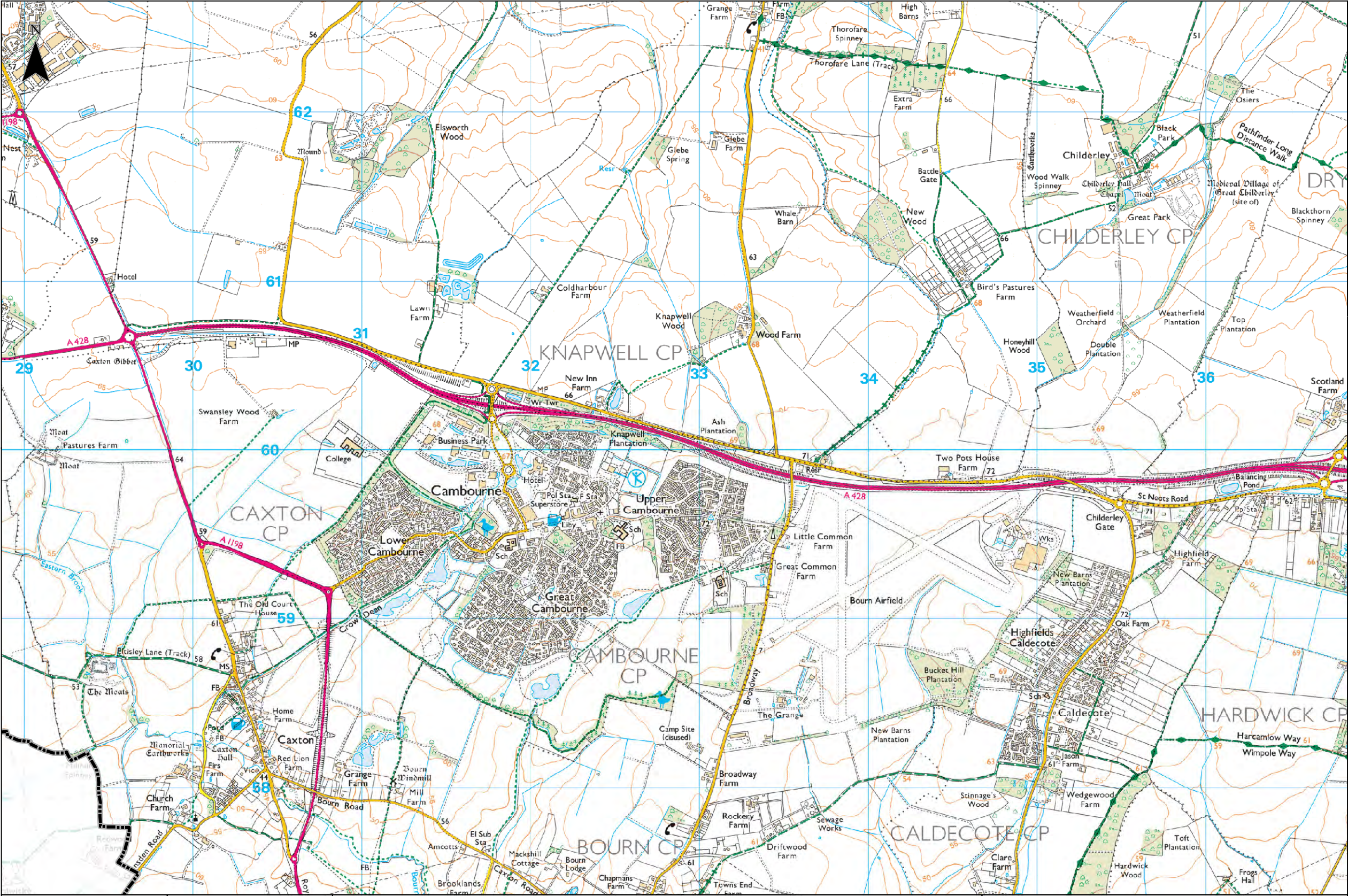


- Legend**
- Study Area**
- Cambridge City Boundary
 - South Cambridgeshire Boundary
- Defences (EA maintained)**
- Embankment
 - Demountable Defence
 - Flood Wall
 - Flood Gates
 - Control Gate
 - Screen
 - Weir
- Defences (3rd Party maintained)**
- Embankment
 - Flood Wall
 - Control Gate
 - Screen
 - Weir

Notes

This map presents the various hydraulic features that influence the hydrological regime and risk of flooding. Layers provided by the Environment Agency (EA) indicate the location of formal embankments and structures, including weirs, control gates and flood walls, for both EA and 3rd party maintained defences.

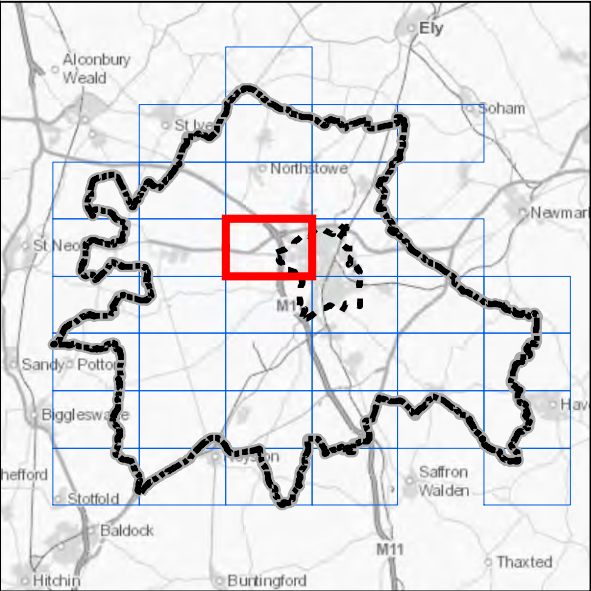
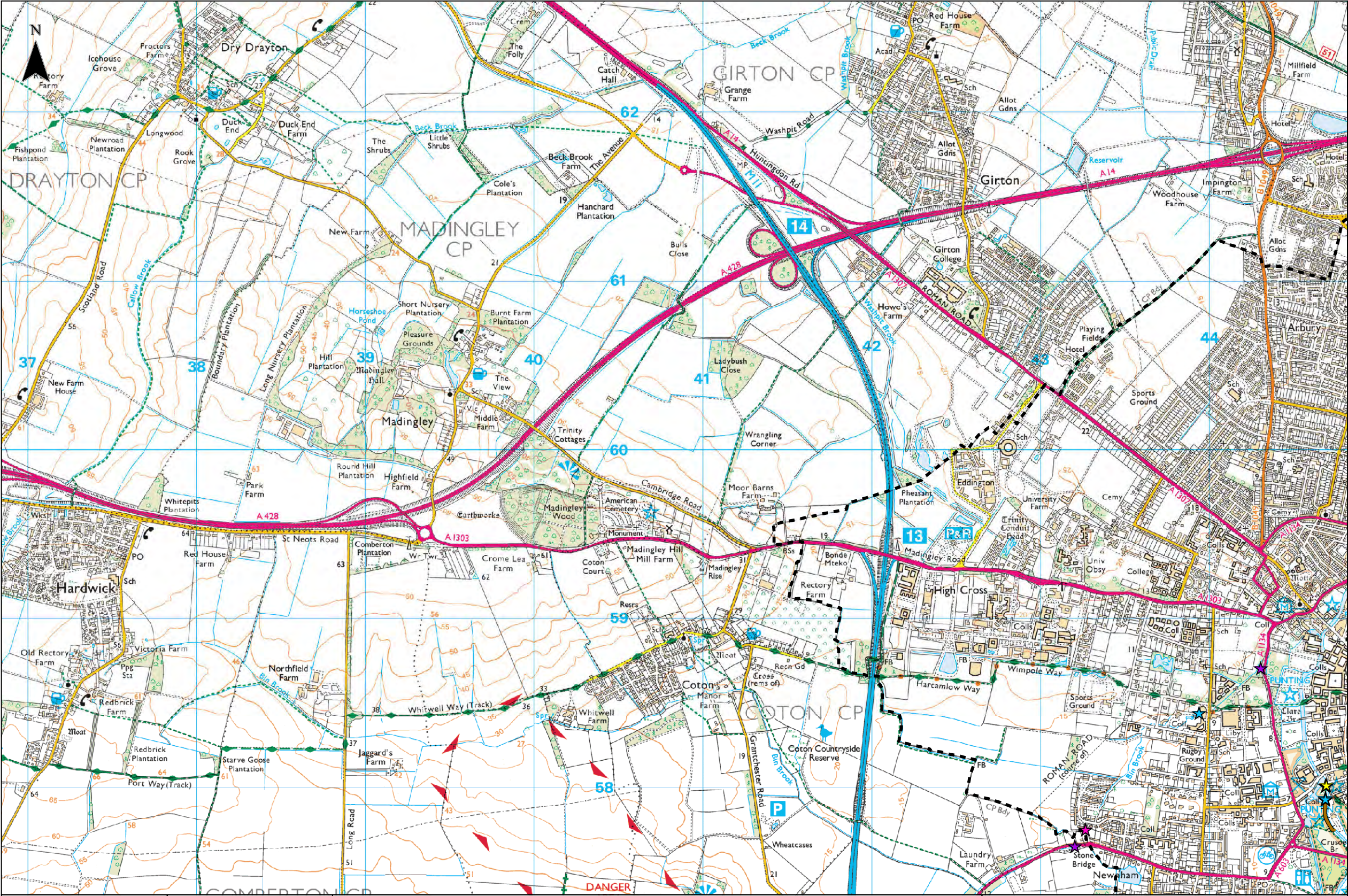




- Legend**
- Study Area**
 - Cambridge City Boundary
 - South Cambridgeshire Boundary
- Defences (EA maintained)**
 - Embankment
 - Demountable Defence
 - Flood Wall
 - Flood Gates
 - Control Gate
 - Screen
 - Weir
- Defences (3rd Party maintained)**
 - Embankment
 - Flood Wall
 - Control Gate
 - Screen
 - Weir

Notes

This map presents the various hydraulic features that influence the hydrological regime and risk of flooding. Layers provided by the Environment Agency (EA) indicate the location of formal embankments and structures, including weirs, control gates and flood walls, for both EA and 3rd party maintained defences.



- Legend**
- Study Area**
- Cambridge City Boundary
 - South Cambridgeshire Boundary
- Defences (EA maintained)**
- Embankment
 - Demountable Defence
 - Flood Wall
 - Flood Gates
 - Control Gate
 - Screen
 - Weir
- Defences (3rd Party maintained)**
- Embankment
 - Flood Wall
 - Control Gate
 - Screen
 - Weir

Notes

This map presents the various hydraulic features that influence the hydrological regime and risk of flooding. Layers provided by the Environment Agency (EA) indicate the location of formal embankments and structures, including weirs, control gates and flood walls, for both EA and 3rd party maintained defences.

Client

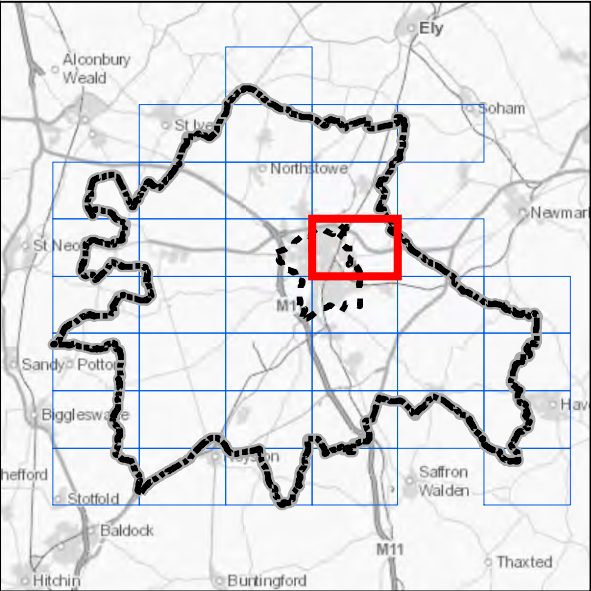
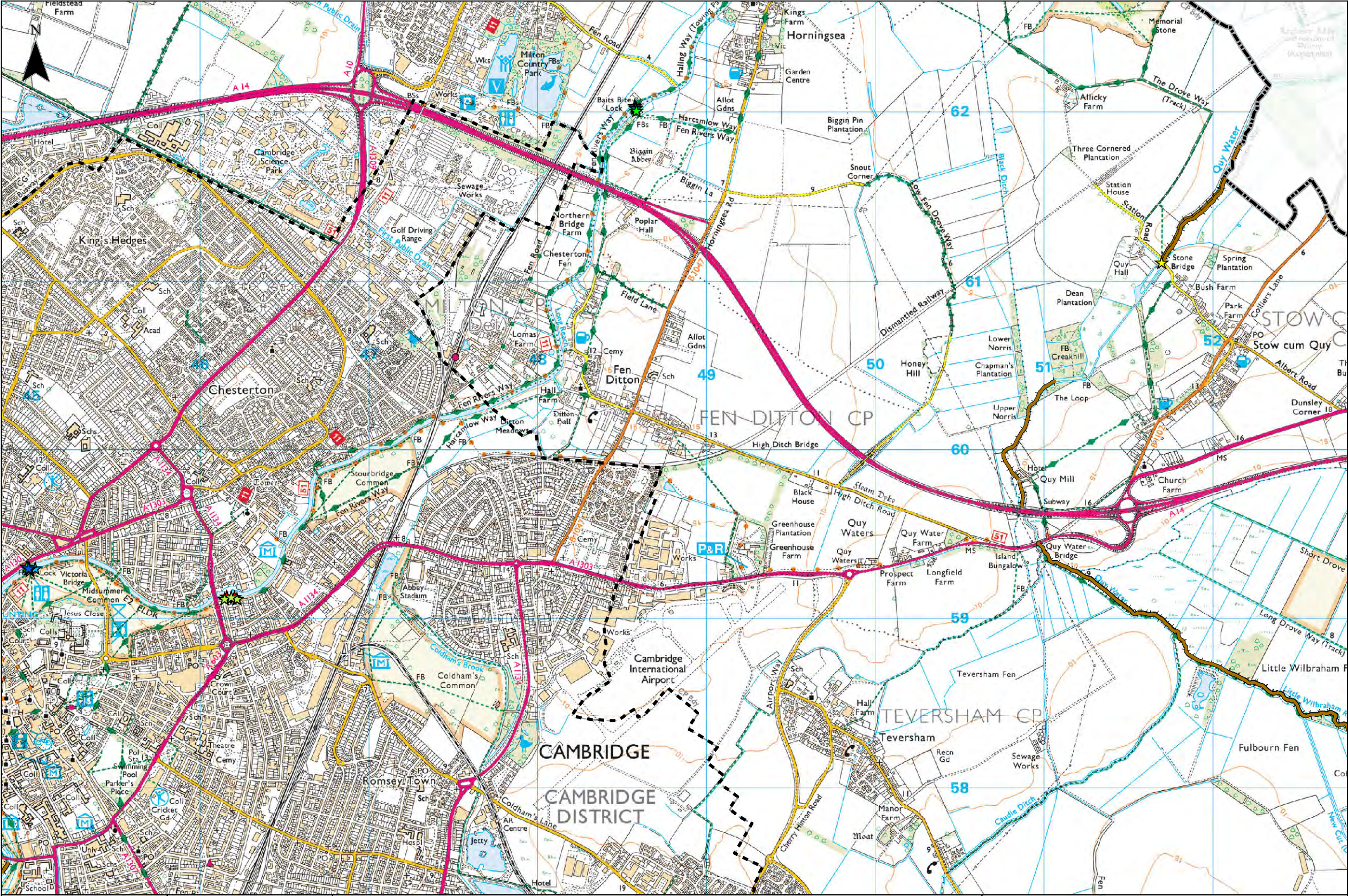
Greater Cambridge Integrated Water Management Study

Key Hydraulic Features

0 1 2 km

Contains OS data © Crown Copyright and database right 2020
© Crown copyright and database rights 2020 OS 100022500.
Contains EA data © Environment Agency copyright and database right 2020. All rights reserved.

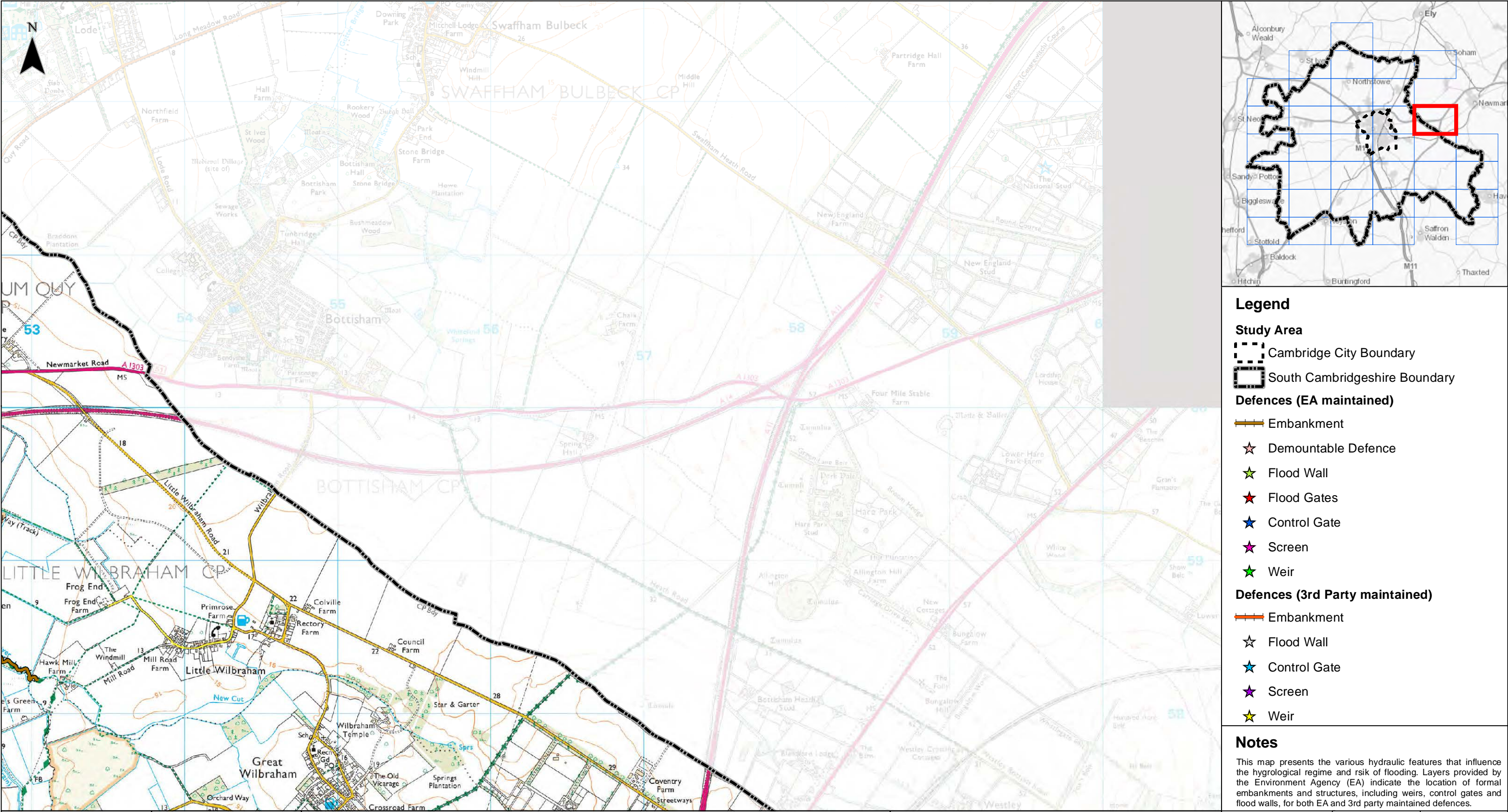
Sheet Number: 12 of 37	1:23,960 @ A3	Date: 26/07/2021
	Drawn: MD	Checked: PJ
	Figure: 48444/4005/GIS032	Rev A



- Legend**
- Study Area**
- Cambridge City Boundary
 - South Cambridgeshire Boundary
- Defences (EA maintained)**
- Embankment
 - Demountable Defence
 - Flood Wall
 - Flood Gates
 - Control Gate
 - Screen
 - Weir
- Defences (3rd Party maintained)**
- Embankment
 - Flood Wall
 - Control Gate
 - Screen
 - Weir

Notes

This map presents the various hydraulic features that influence the hydrological regime and risk of flooding. Layers provided by the Environment Agency (EA) indicate the location of formal embankments and structures, including weirs, control gates and flood walls, for both EA and 3rd party maintained defences.



Client

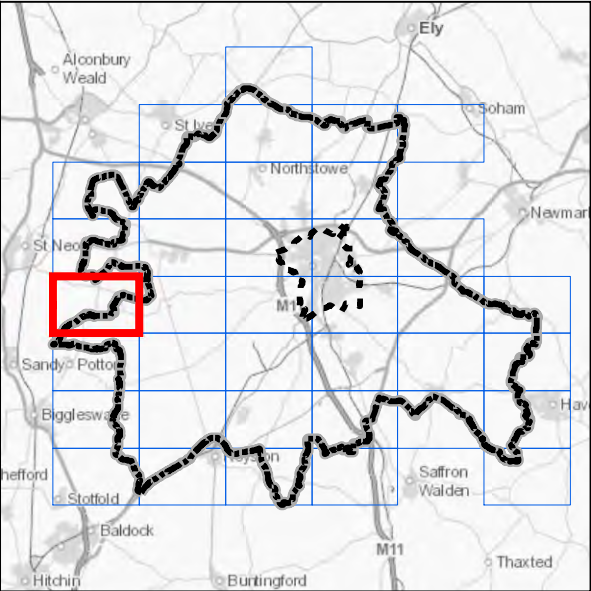
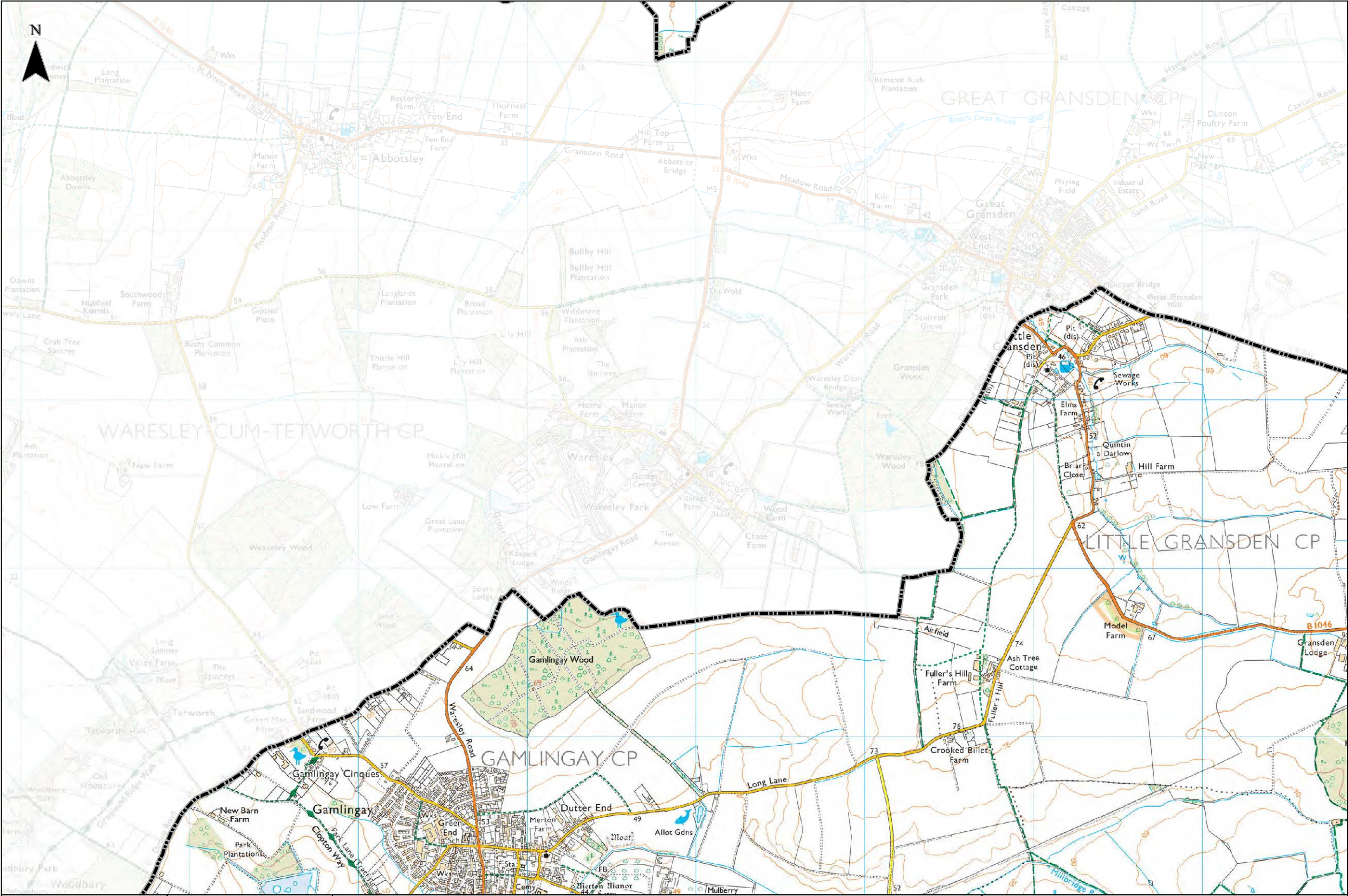
Greater Cambridge Integrated Water Management Study

Key Hydraulic Features

0 1 2 km

Contains OS data © Crown Copyright and database right 2020
© Crown copyright and database rights 2020 OS 100022500.
Contains EA data © Environment Agency copyright and database right 2020. All rights reserved.

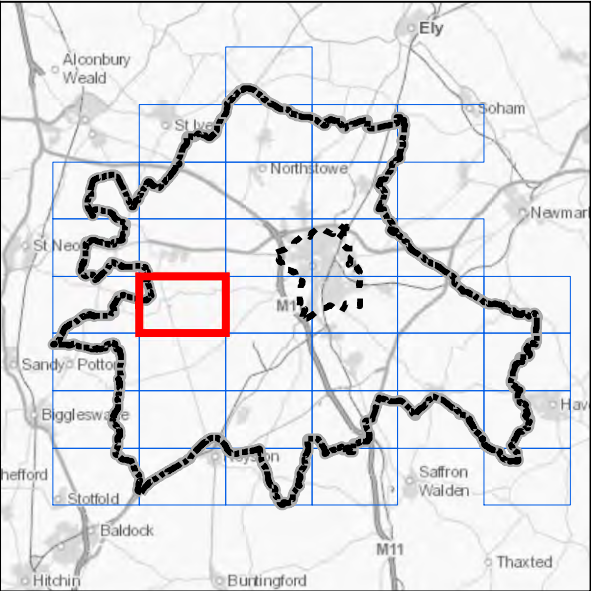
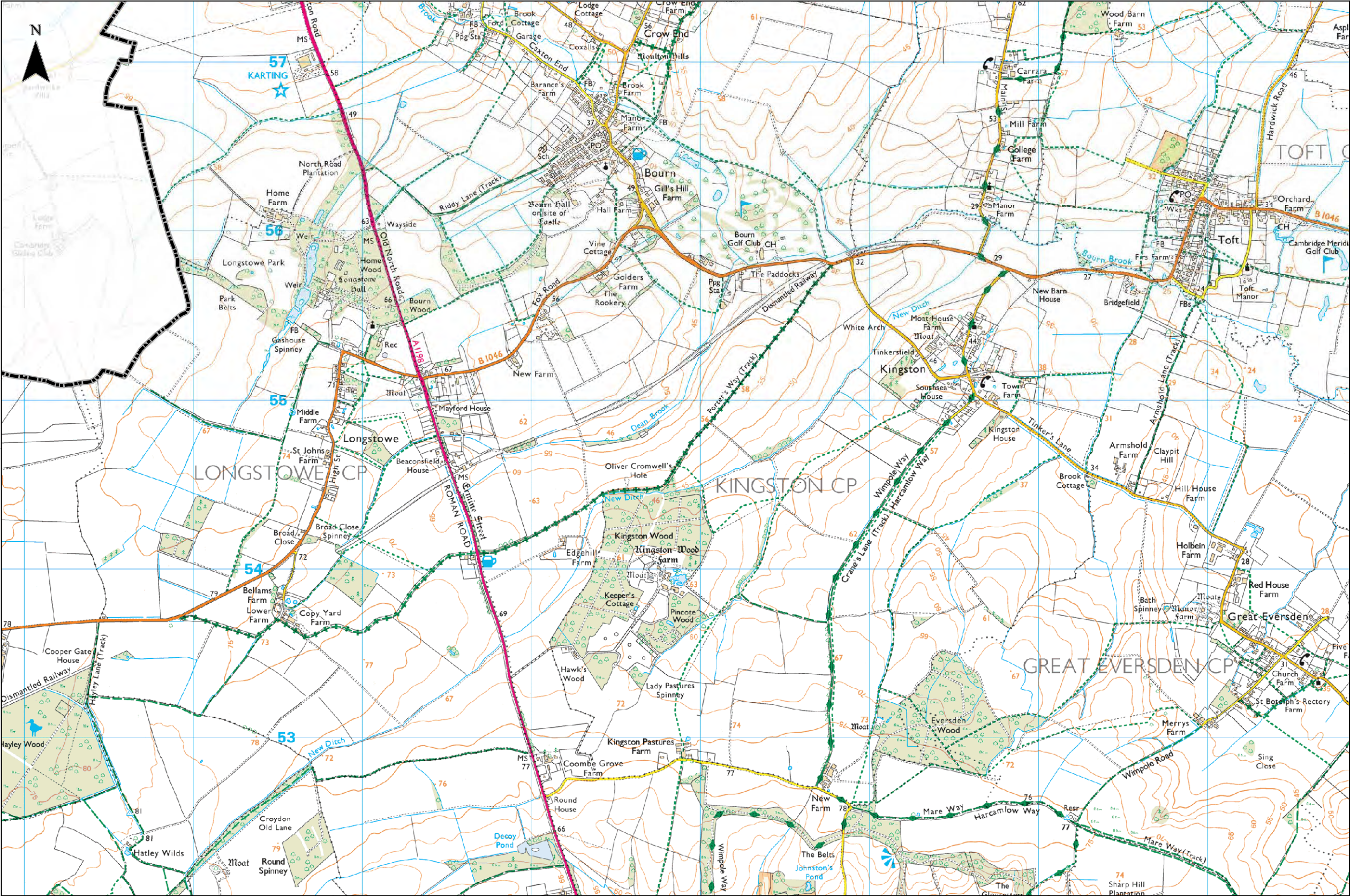
Sheet Number: 14 of 37	1:23,960 @ A3	Date: 26/07/2021
	Drawn: MD	Checked: PJ
	Figure: 48444/4005/GIS032	Rev A



- Legend**
- Study Area**
- Cambridge City Boundary
 - South Cambridgeshire Boundary
- Defences (EA maintained)**
- Embankment
 - Demountable Defence
 - Flood Wall
 - Flood Gates
 - Control Gate
 - Screen
 - Weir
- Defences (3rd Party maintained)**
- Embankment
 - Flood Wall
 - Control Gate
 - Screen
 - Weir

Notes

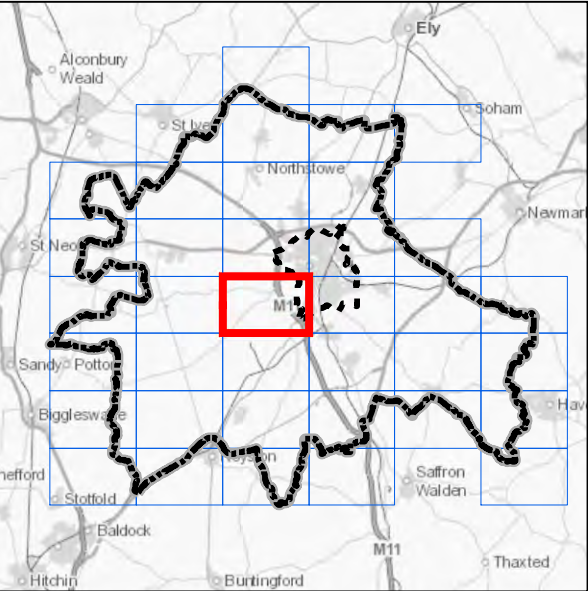
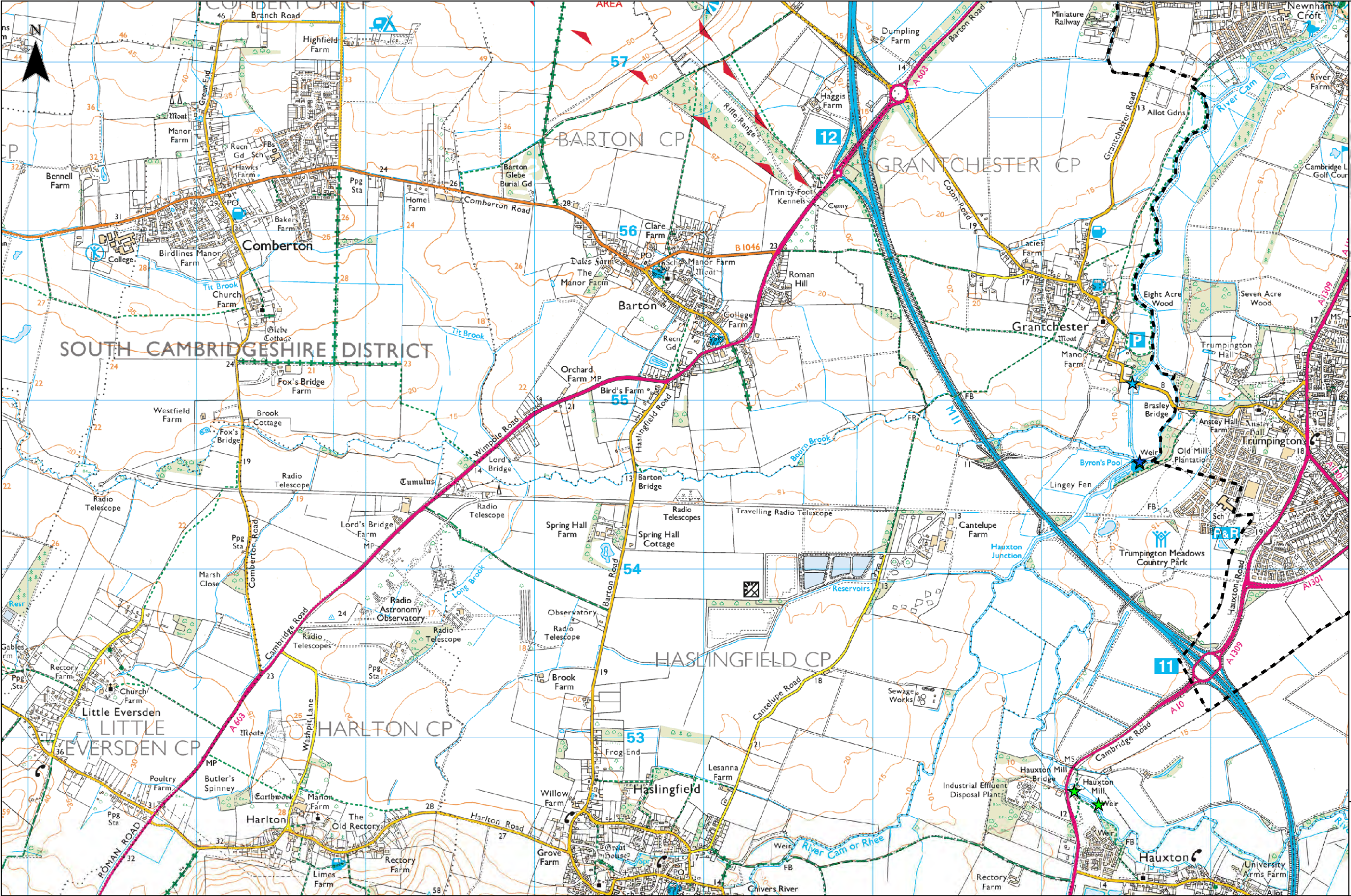
This map presents the various hydraulic features that influence the hydrological regime and risk of flooding. Layers provided by the Environment Agency (EA) indicate the location of formal embankments and structures, including weirs, control gates and flood walls, for both EA and 3rd party maintained defences.



- Legend**
- Study Area**
- Cambridge City Boundary
 - South Cambridgeshire Boundary
- Defences (EA maintained)**
- Embankment
 - Demountable Defence
 - Flood Wall
 - Flood Gates
 - Control Gate
 - Screen
 - Weir
- Defences (3rd Party maintained)**
- Embankment
 - Flood Wall
 - Control Gate
 - Screen
 - Weir

Notes

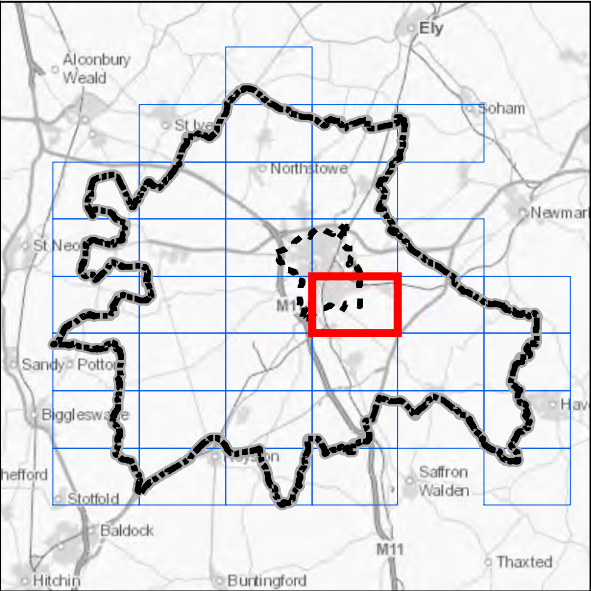
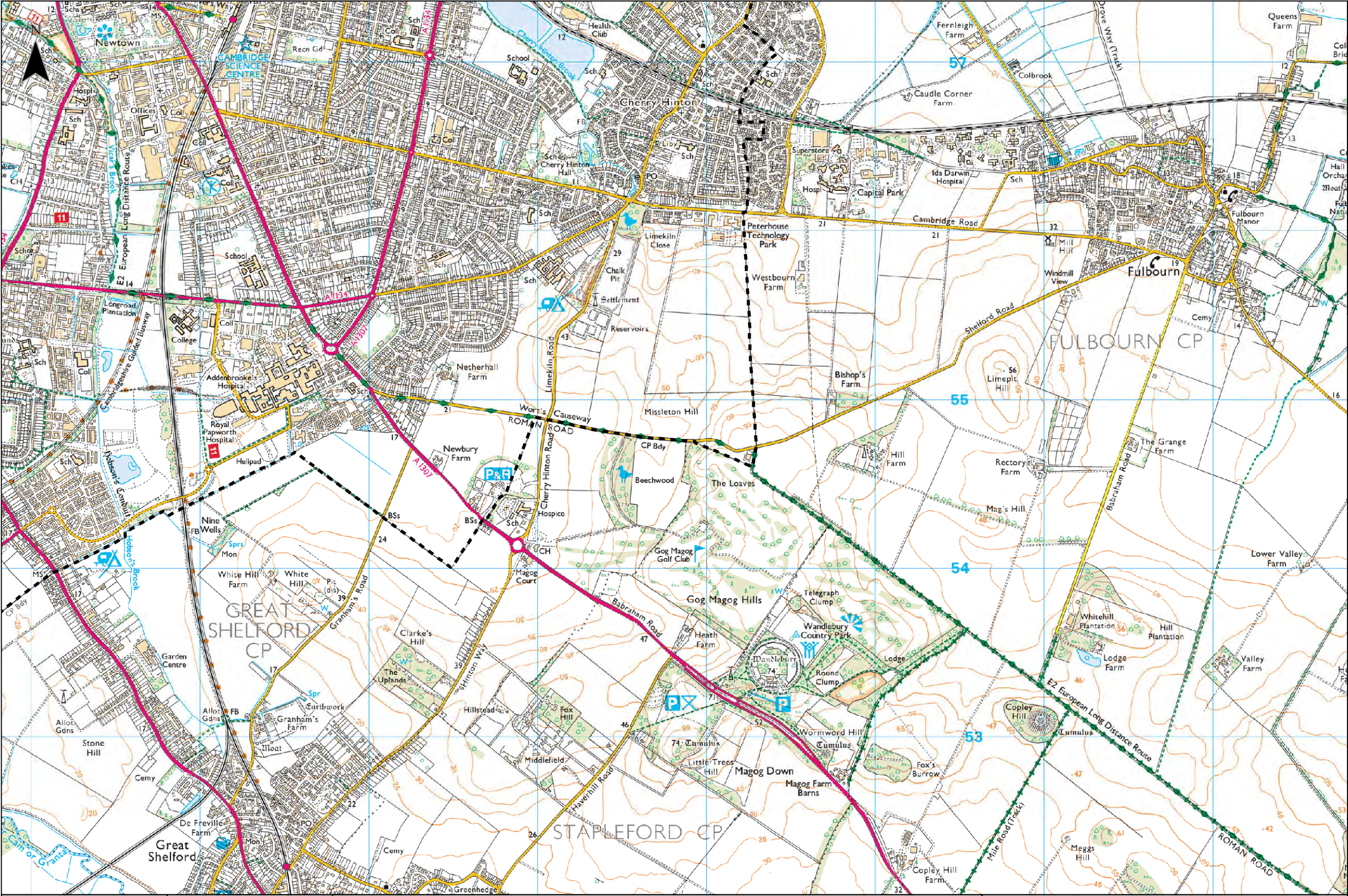
This map presents the various hydraulic features that influence the hydrological regime and risk of flooding. Layers provided by the Environment Agency (EA) indicate the location of formal embankments and structures, including weirs, control gates and flood walls, for both EA and 3rd party maintained defences.



- Legend**
- Study Area**
- Cambridge City Boundary
 - South Cambridgeshire Boundary
- Defences (EA maintained)**
- Embankment
 - Demountable Defence
 - Flood Wall
 - Flood Gates
 - Control Gate
 - Screen
 - Weir
- Defences (3rd Party maintained)**
- Embankment
 - Flood Wall
 - Control Gate
 - Screen
 - Weir

Notes

This map presents the various hydraulic features that influence the hydrological regime and risk of flooding. Layers provided by the Environment Agency (EA) indicate the location of formal embankments and structures, including weirs, control gates and flood walls, for both EA and 3rd party maintained defences.



- Legend**
- Study Area**
 - Cambridge City Boundary
 - South Cambridgeshire Boundary
- Defences (EA maintained)**
 - Embankment
 - Demountable Defence
 - Flood Wall
 - Flood Gates
 - Control Gate
 - Screen
 - Weir
- Defences (3rd Party maintained)**
 - Embankment
 - Flood Wall
 - Control Gate
 - Screen
 - Weir

Notes

This map presents the various hydraulic features that influence the hydrological regime and risk of flooding. Layers provided by the Environment Agency (EA) indicate the location of formal embankments and structures, including weirs, control gates and flood walls, for both EA and 3rd party maintained defences.

Client

Greater Cambridge Integrated Water Management Study

Key Hydraulic Features

012 km

Contains OS data © Crown Copyright and database right 2020
© Crown copyright and database rights 2020 OS 100022500.
Contains EA data © Environment Agency copyright and database right 2020. All rights reserved.

Sheet Number:

18 of 37

1:23,960 @ A3

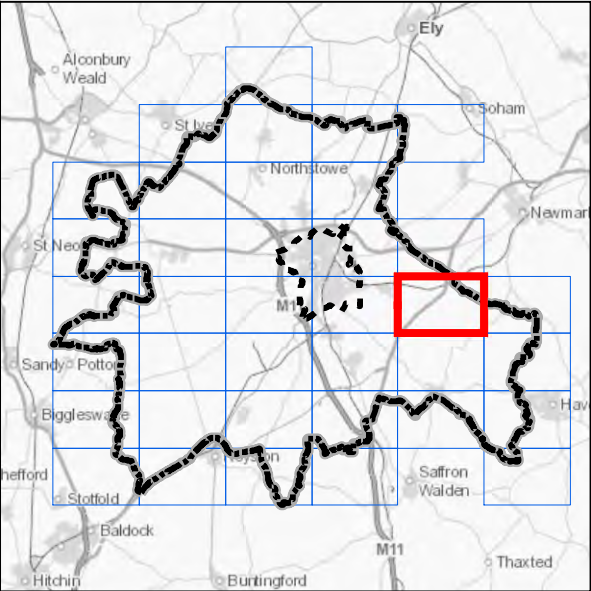
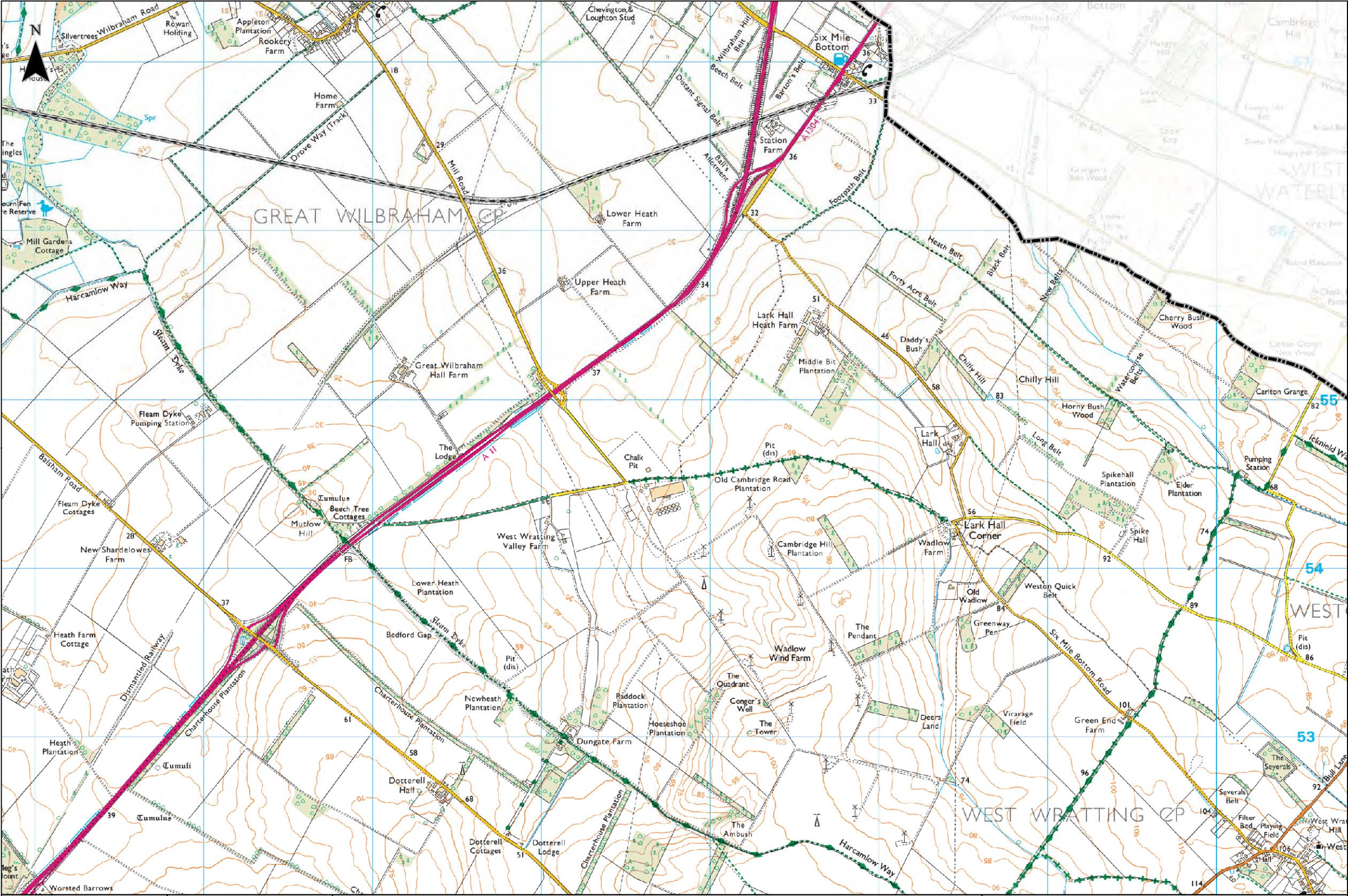
Date: 26/07/2021

Drawn: MD

Checked: PJ

Figure: 48444/4005/GIS032

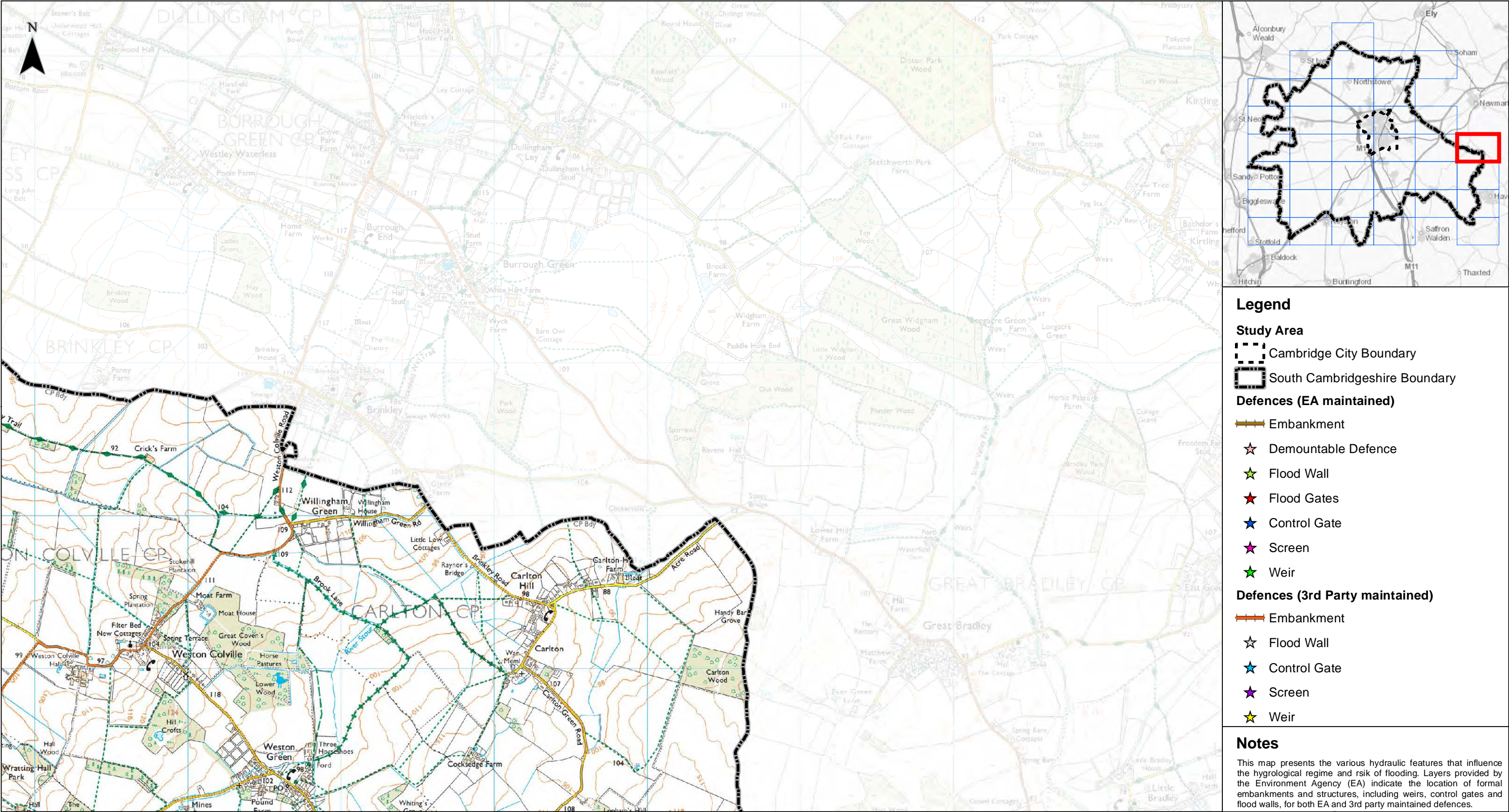
Rev A



- Legend**
- Study Area**
- Cambridge City Boundary
 - South Cambridgeshire Boundary
- Defences (EA maintained)**
- Embankment
 - Demountable Defence
 - Flood Wall
 - Flood Gates
 - Control Gate
 - Screen
 - Weir
- Defences (3rd Party maintained)**
- Embankment
 - Flood Wall
 - Control Gate
 - Screen
 - Weir

Notes

This map presents the various hydraulic features that influence the hydrological regime and risk of flooding. Layers provided by the Environment Agency (EA) indicate the location of formal embankments and structures, including weirs, control gates and flood walls, for both EA and 3rd party maintained defences.



Client

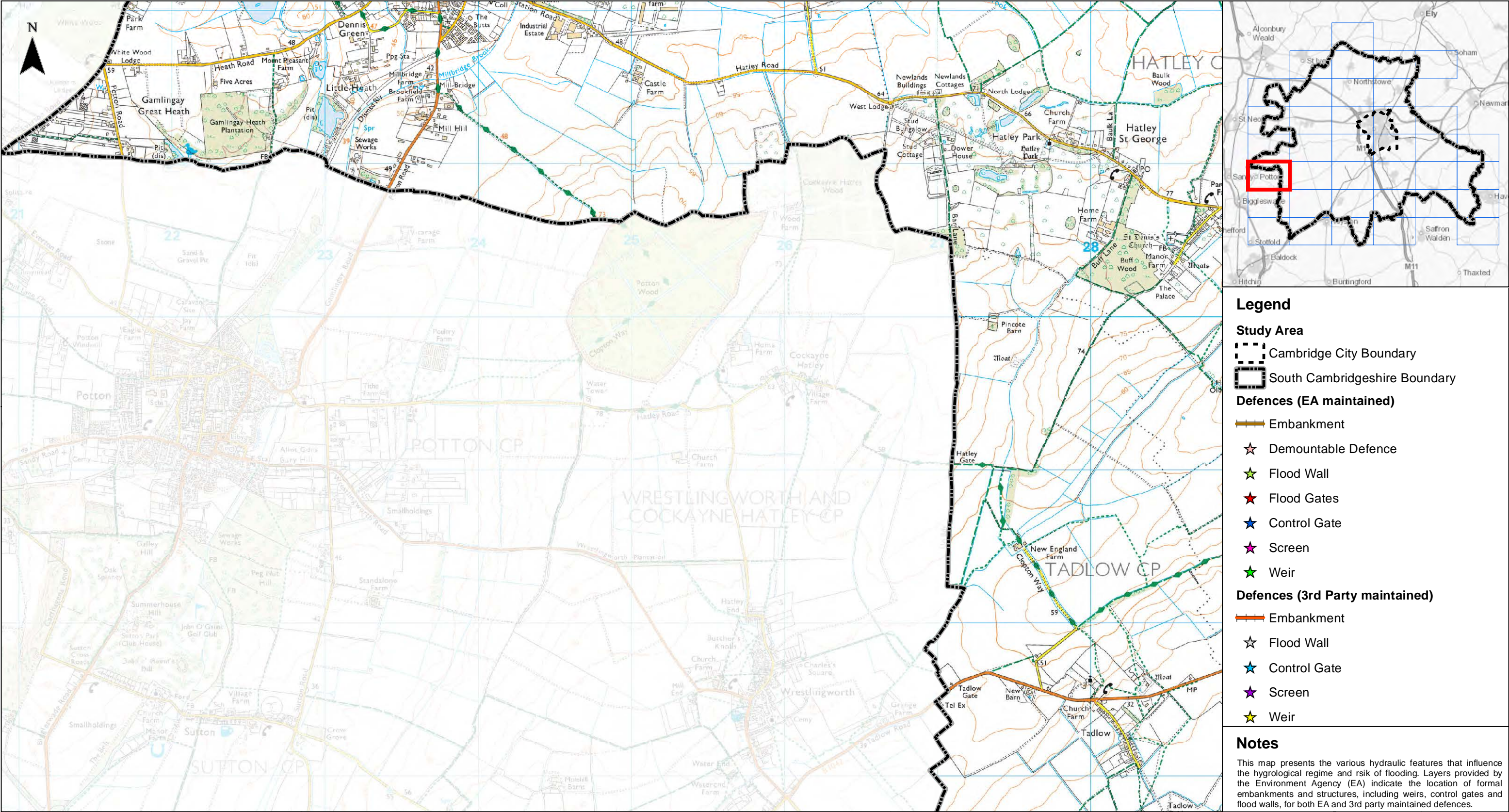
Greater Cambridge Integrated Water Management Study

Key Hydraulic Features

0 1 2 km

Contains OS data © Crown Copyright and database right 2020
© Crown copyright and database rights 2020 OS 100022500.
Contains EA data © Environment Agency copyright and database right 2020. All rights reserved.

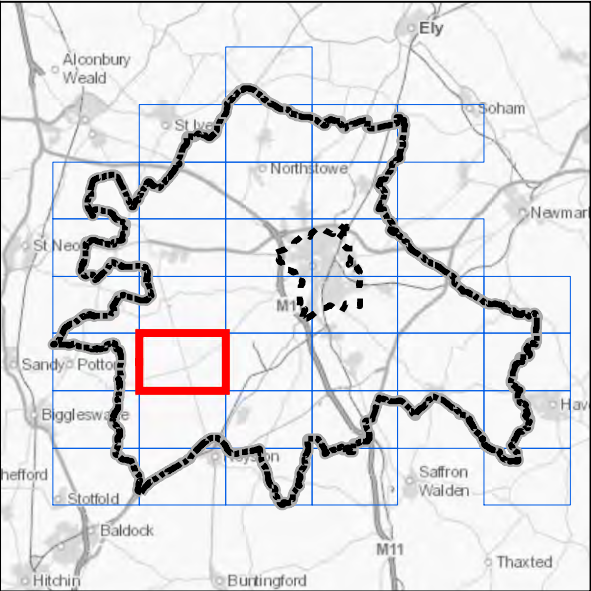
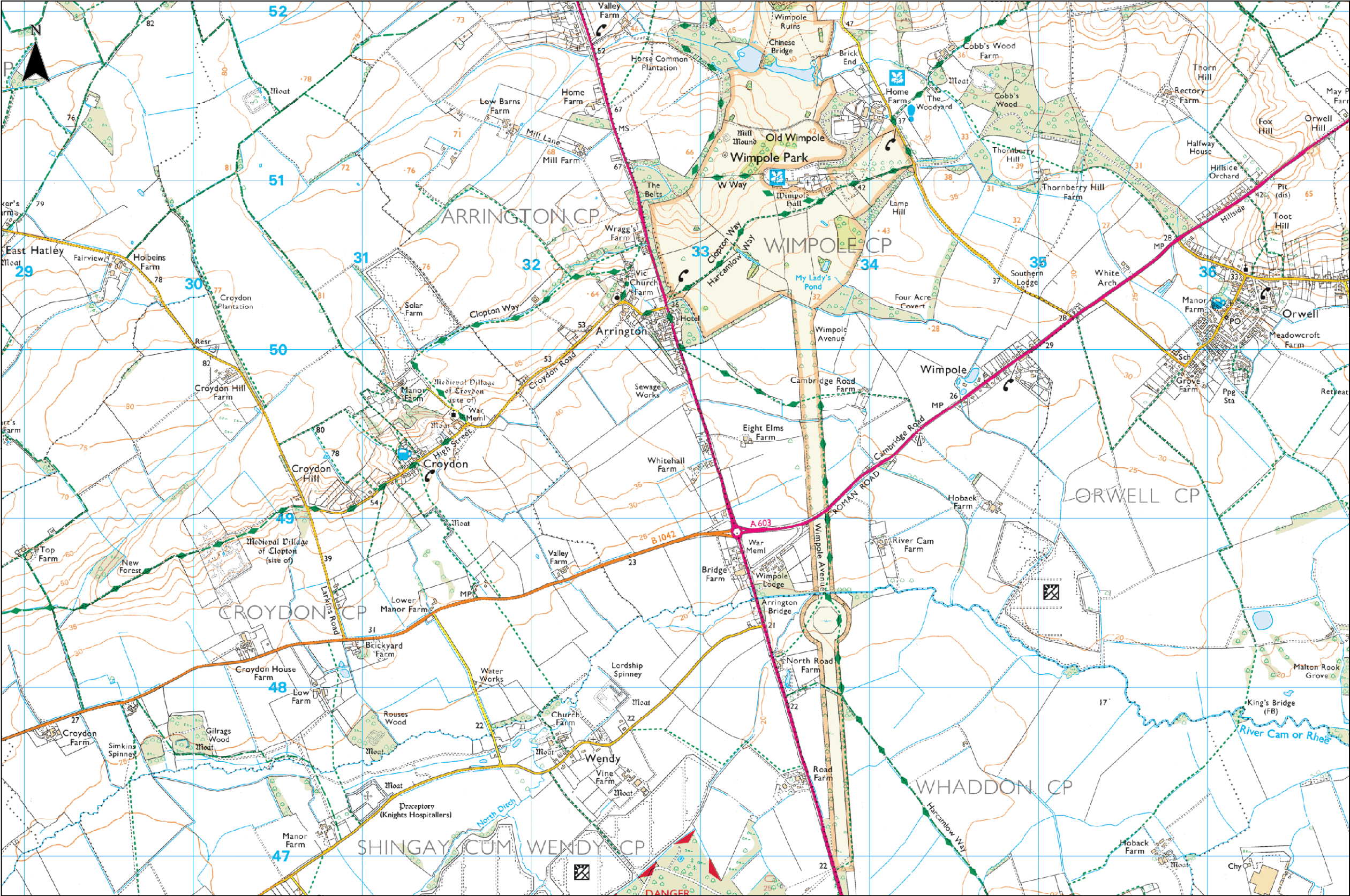
Sheet Number: 20 of 37	1:23,960 @ A3	Date: 26/07/2021
	Drawn: MD	Checked: PJ
	Figure: 48444/4005/GIS032	Rev A



- Legend**
- Study Area**
- Cambridge City Boundary
 - South Cambridgeshire Boundary
- Defences (EA maintained)**
- Embankment
 - Demountable Defence
 - Flood Wall
 - Flood Gates
 - Control Gate
 - Screen
 - Weir
- Defences (3rd Party maintained)**
- Embankment
 - Flood Wall
 - Control Gate
 - Screen
 - Weir

Notes

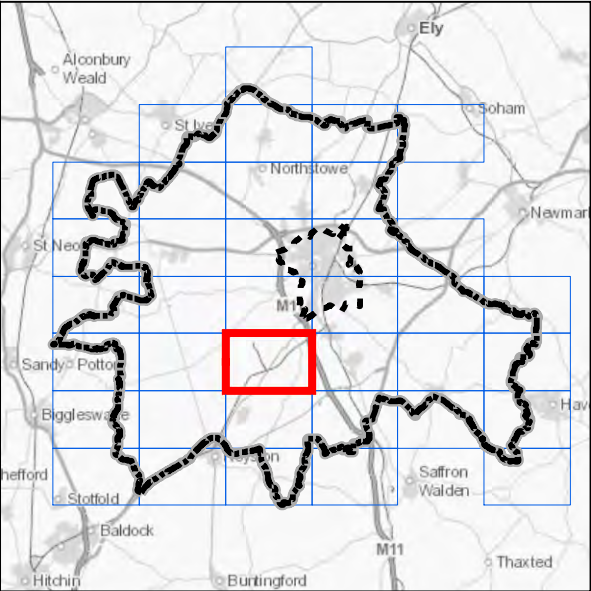
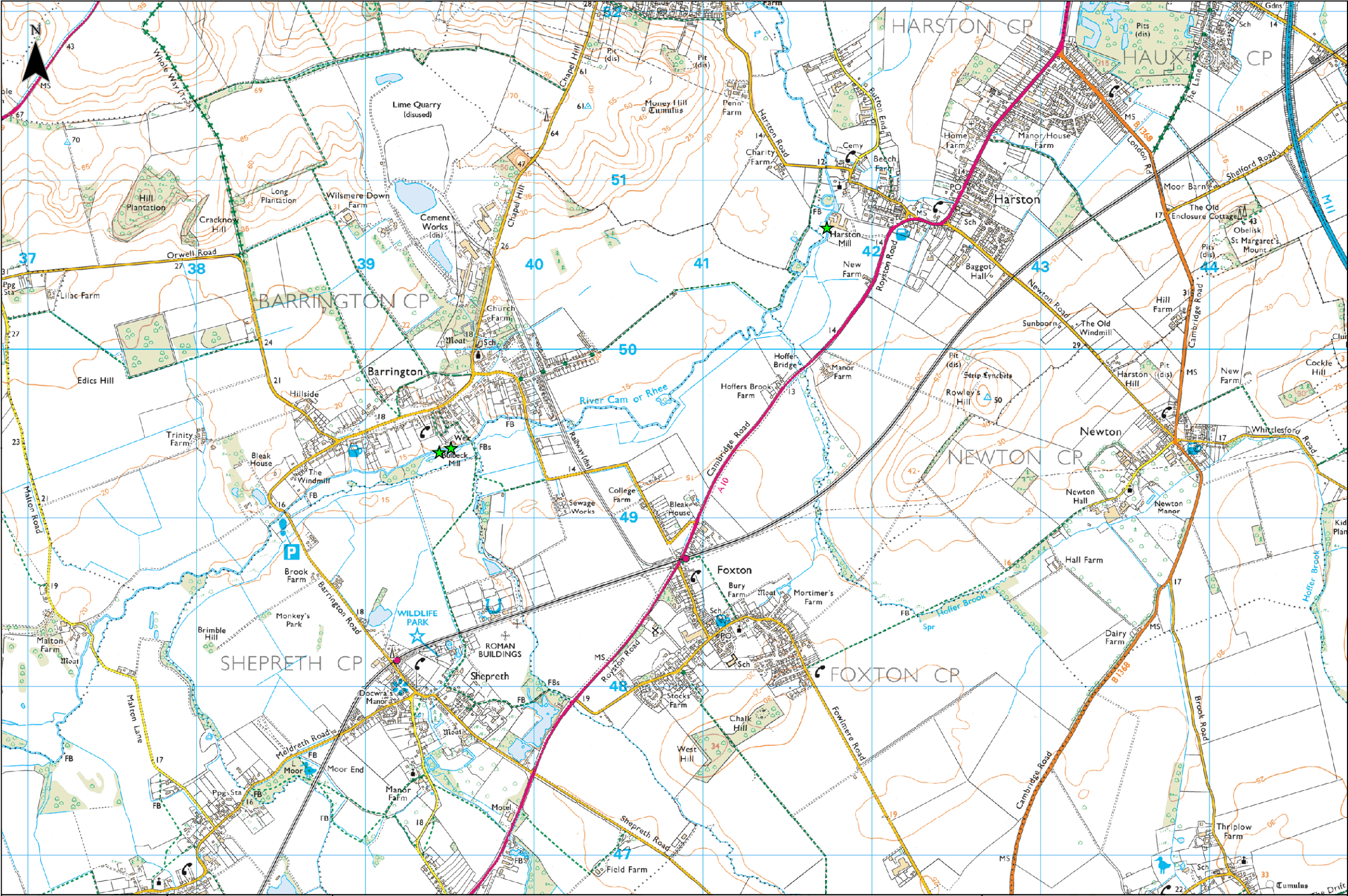
This map presents the various hydraulic features that influence the hydrological regime and risk of flooding. Layers provided by the Environment Agency (EA) indicate the location of formal embankments and structures, including weirs, control gates and flood walls, for both EA and 3rd party maintained defences.



- Legend**
- Study Area**
- Cambridge City Boundary
 - South Cambridgeshire Boundary
- Defences (EA maintained)**
- Embankment
 - Demountable Defence
 - Flood Wall
 - Flood Gates
 - Control Gate
 - Screen
 - Weir
- Defences (3rd Party maintained)**
- Embankment
 - Flood Wall
 - Control Gate
 - Screen
 - Weir

Notes

This map presents the various hydraulic features that influence the hydrological regime and risk of flooding. Layers provided by the Environment Agency (EA) indicate the location of formal embankments and structures, including weirs, control gates and flood walls, for both EA and 3rd party maintained defences.



Legend

- Study Area**
- Cambridge City Boundary
 - South Cambridgeshire Boundary
- Defences (EA maintained)**
- Embankment
 - Demountable Defence
 - Flood Wall
 - Flood Gates
 - Control Gate
 - Screen
 - Weir
- Defences (3rd Party maintained)**
- Embankment
 - Flood Wall
 - Control Gate
 - Screen
 - Weir

Notes

This map presents the various hydraulic features that influence the hydrological regime and risk of flooding. Layers provided by the Environment Agency (EA) indicate the location of formal embankments and structures, including weirs, control gates and flood walls, for both EA and 3rd party maintained defences.



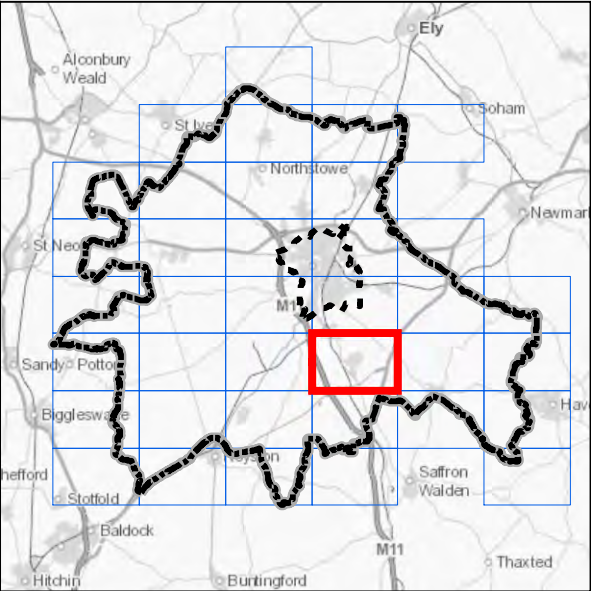
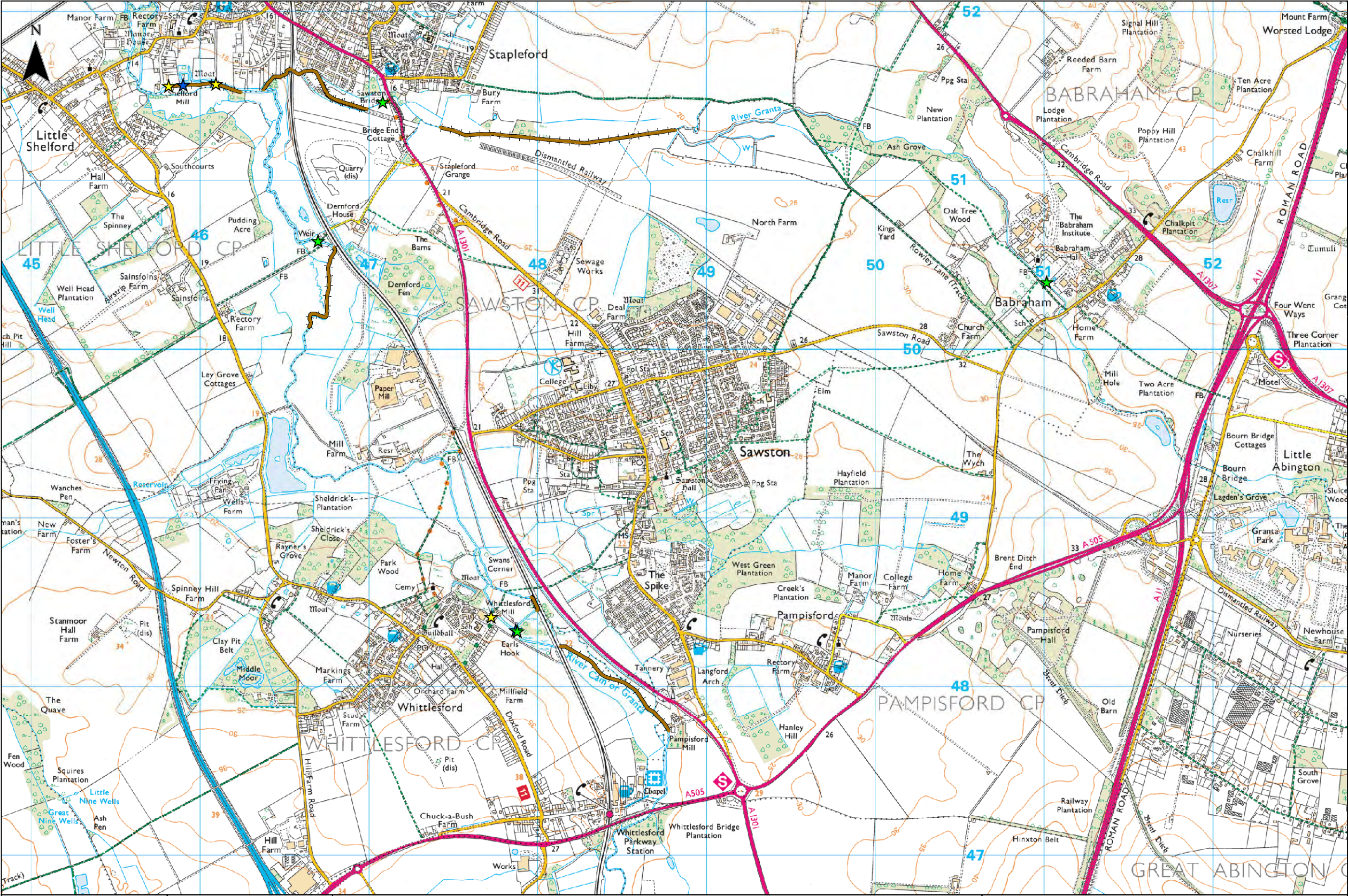
Greater Cambridge Integrated Water Management Study

Key Hydraulic Features

0 1 2 km

Contains OS data © Crown Copyright and database right 2020
© Crown copyright and database rights 2020 OS 100022500.
Contains EA data © Environment Agency copyright and database right 2020. All rights reserved.

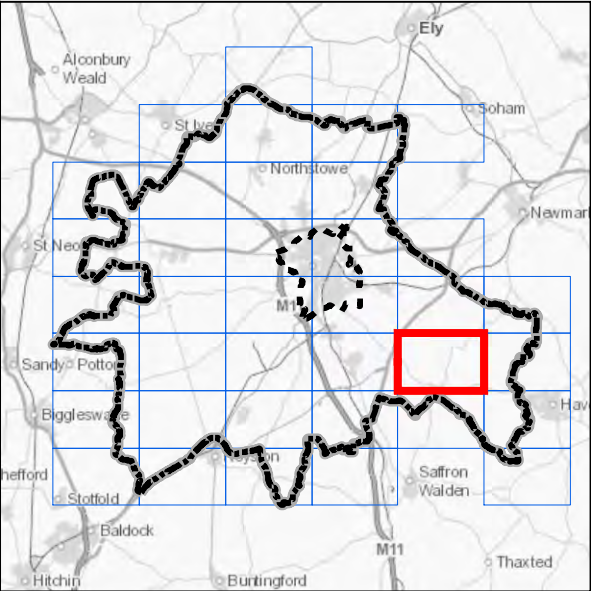
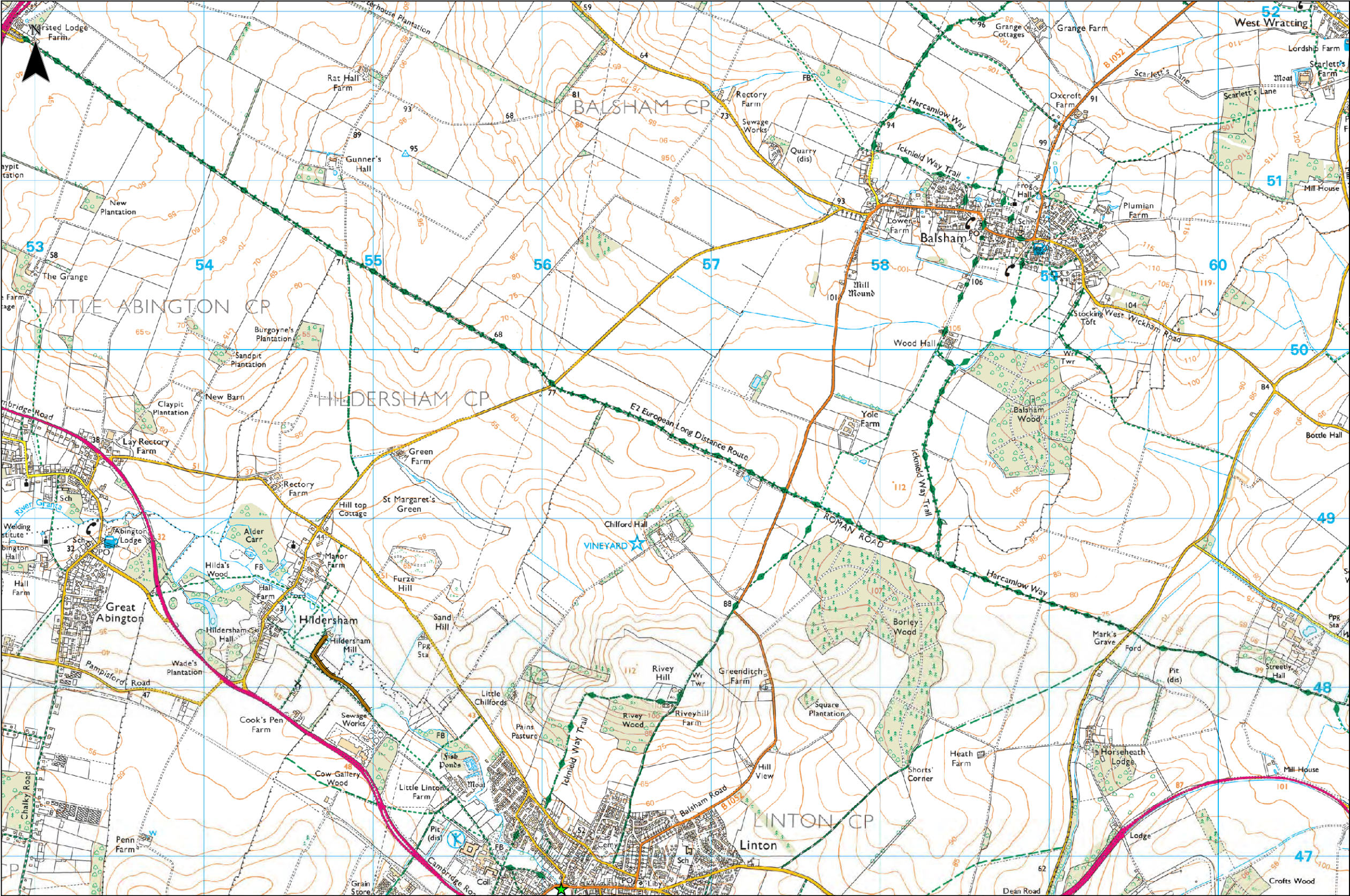
Sheet Number: 23 of 37	1:23,960 @ A3	Date: 26/07/2021
	Drawn: MD	Checked: PJ
	Figure: 48444/4005/GIS032	Rev A



- Legend**
- Study Area**
- Cambridge City Boundary
 - South Cambridgeshire Boundary
- Defences (EA maintained)**
- Embankment
 - Demountable Defence
 - Flood Wall
 - Flood Gates
 - Control Gate
 - Screen
 - Weir
- Defences (3rd Party maintained)**
- Embankment
 - Flood Wall
 - Control Gate
 - Screen
 - Weir

Notes

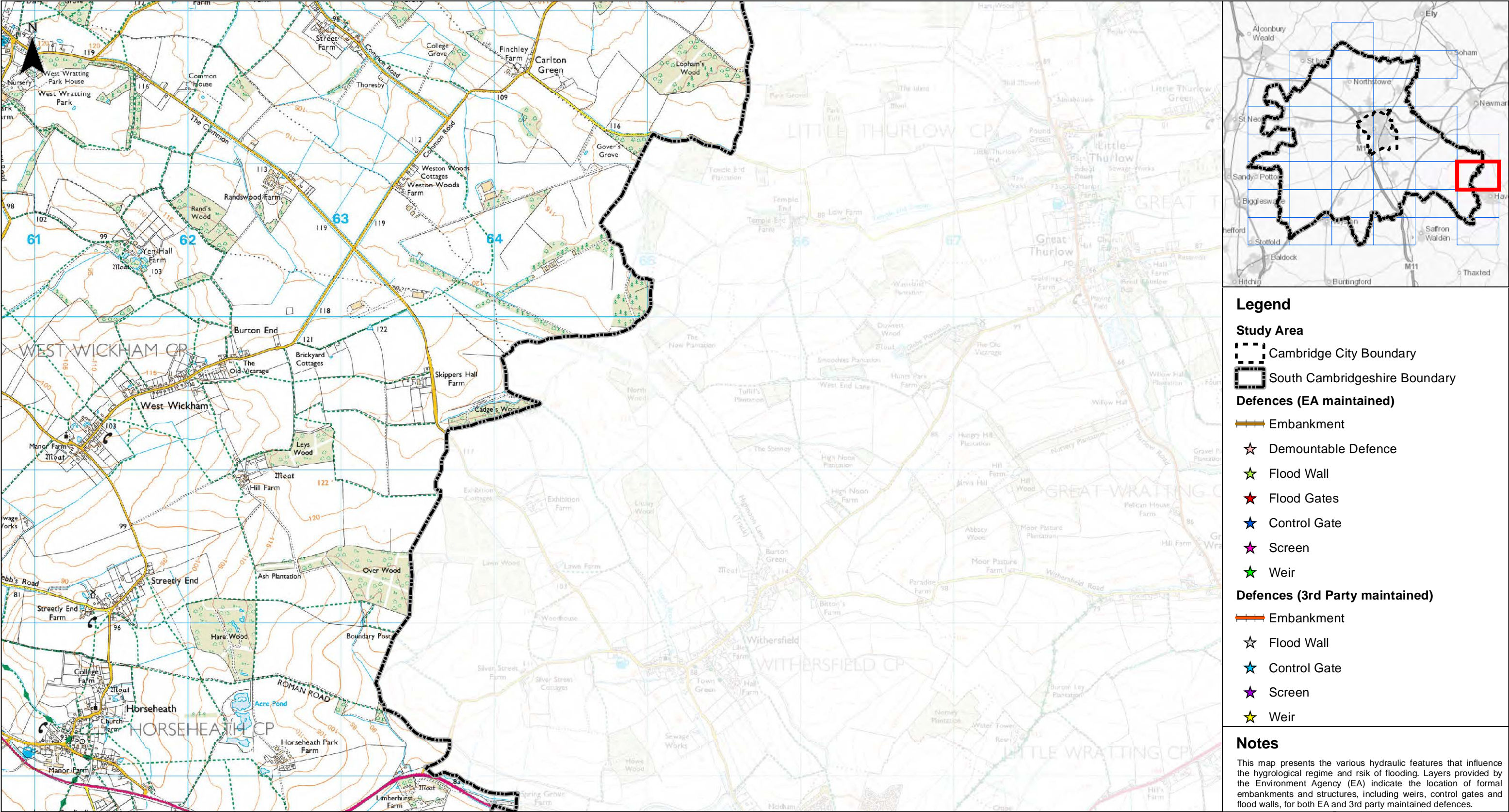
This map presents the various hydraulic features that influence the hydrological regime and risk of flooding. Layers provided by the Environment Agency (EA) indicate the location of formal embankments and structures, including weirs, control gates and flood walls, for both EA and 3rd party maintained defences.

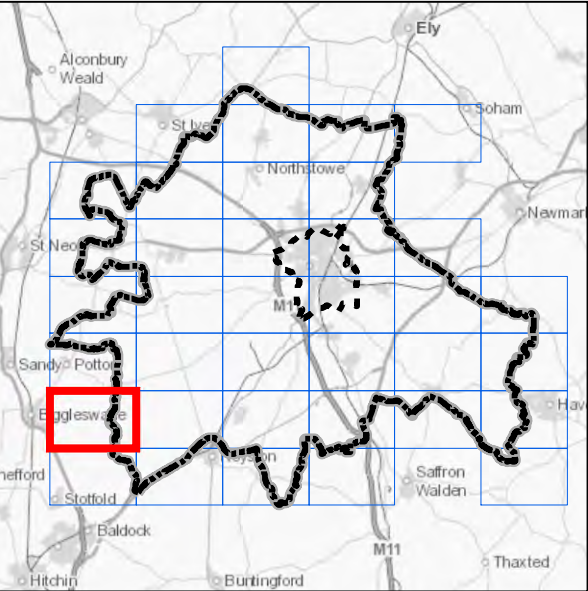
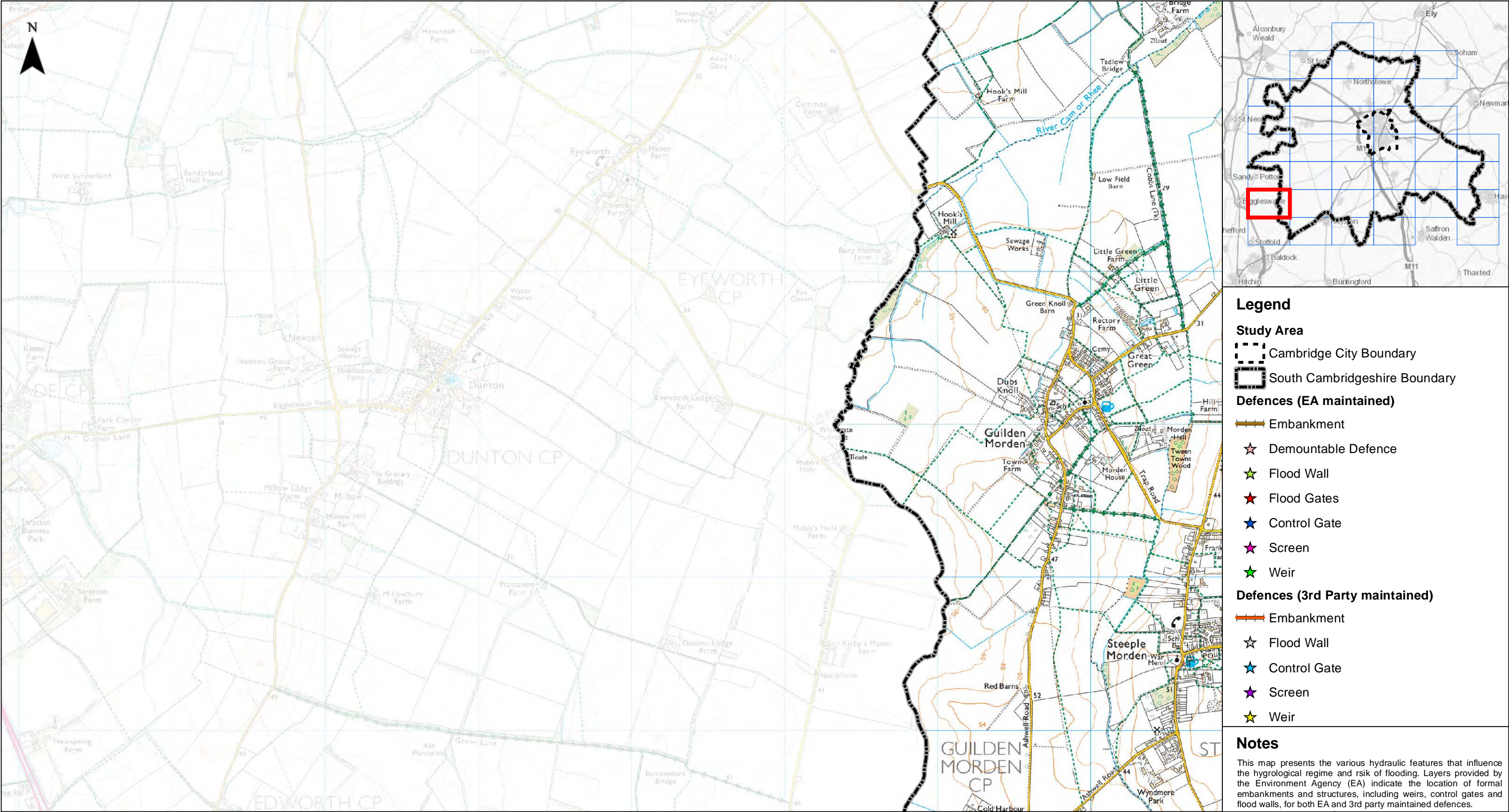


- Legend**
- Study Area**
- Cambridge City Boundary
 - South Cambridgeshire Boundary
- Defences (EA maintained)**
- Embankment
 - Demountable Defence
 - Flood Wall
 - Flood Gates
 - Control Gate
 - Screen
 - Weir
- Defences (3rd Party maintained)**
- Embankment
 - Flood Wall
 - Control Gate
 - Screen
 - Weir

Notes

This map presents the various hydraulic features that influence the hydrological regime and risk of flooding. Layers provided by the Environment Agency (EA) indicate the location of formal embankments and structures, including weirs, control gates and flood walls, for both EA and 3rd party maintained defences.

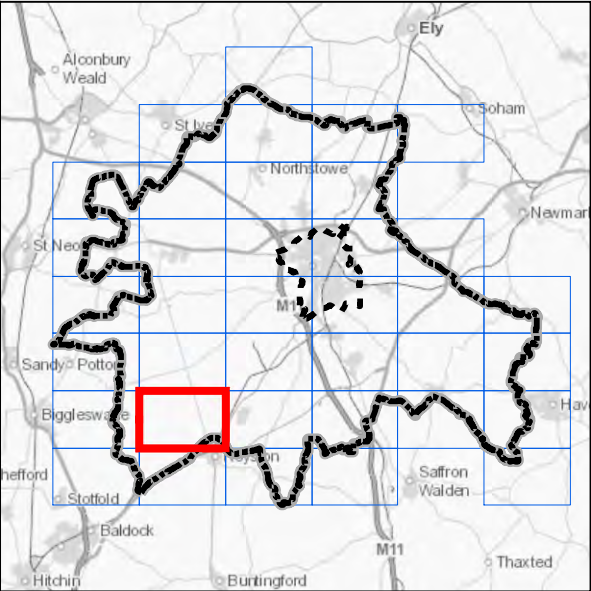
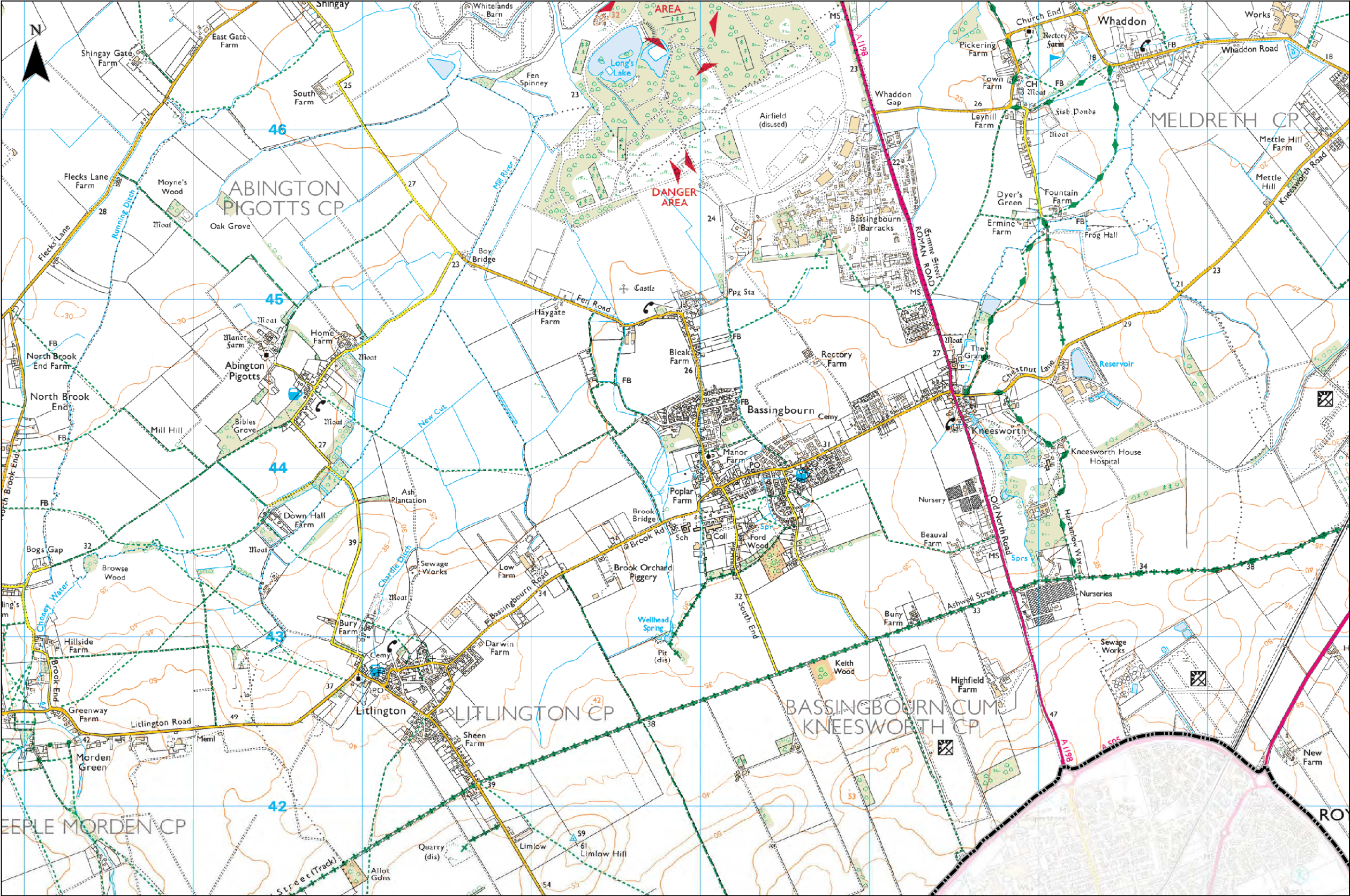




- Legend**
- Study Area**
- Cambridge City Boundary
 - South Cambridgeshire Boundary
- Defences (EA maintained)**
- Embankment
 - Demountable Defence
 - Flood Wall
 - Flood Gates
 - Control Gate
 - Screen
 - Weir
- Defences (3rd Party maintained)**
- Embankment
 - Flood Wall
 - Control Gate
 - Screen
 - Weir

Notes

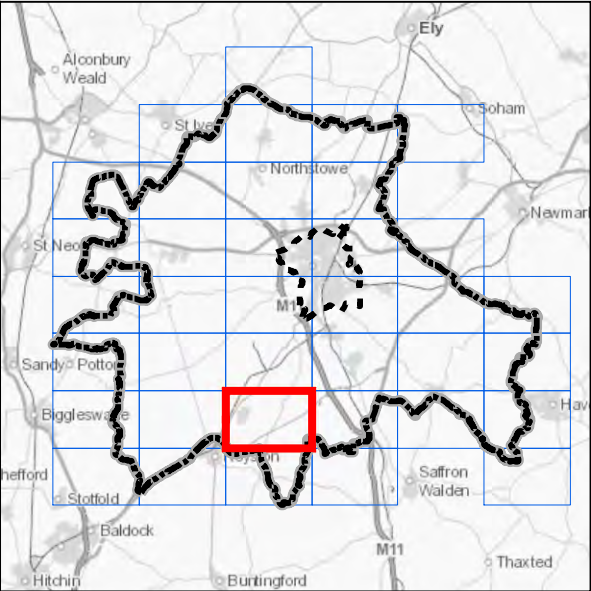
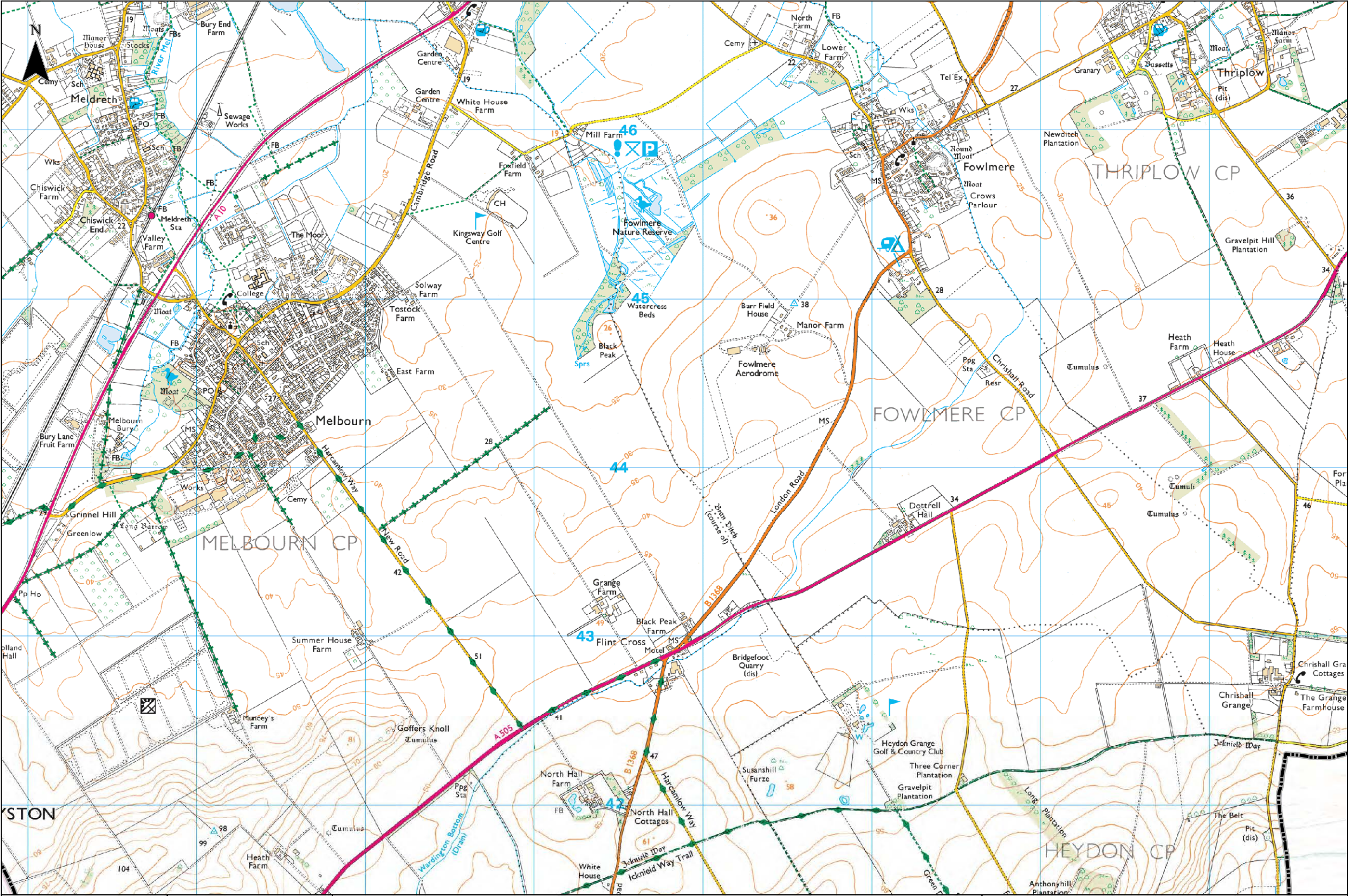
This map presents the various hydraulic features that influence the hydrological regime and risk of flooding. Layers provided by the Environment Agency (EA) indicate the location of formal embankments and structures, including weirs, control gates and flood walls, for both EA and 3rd party maintained defences.



- Legend
- Study Area
- Cambridge City Boundary
 - South Cambridgeshire Boundary
- Defences (EA maintained)
- Embankment
 - Demountable Defence
 - Flood Wall
 - Flood Gates
 - Control Gate
 - Screen
 - Weir
- Defences (3rd Party maintained)
- Embankment
 - Flood Wall
 - Control Gate
 - Screen
 - Weir

Notes

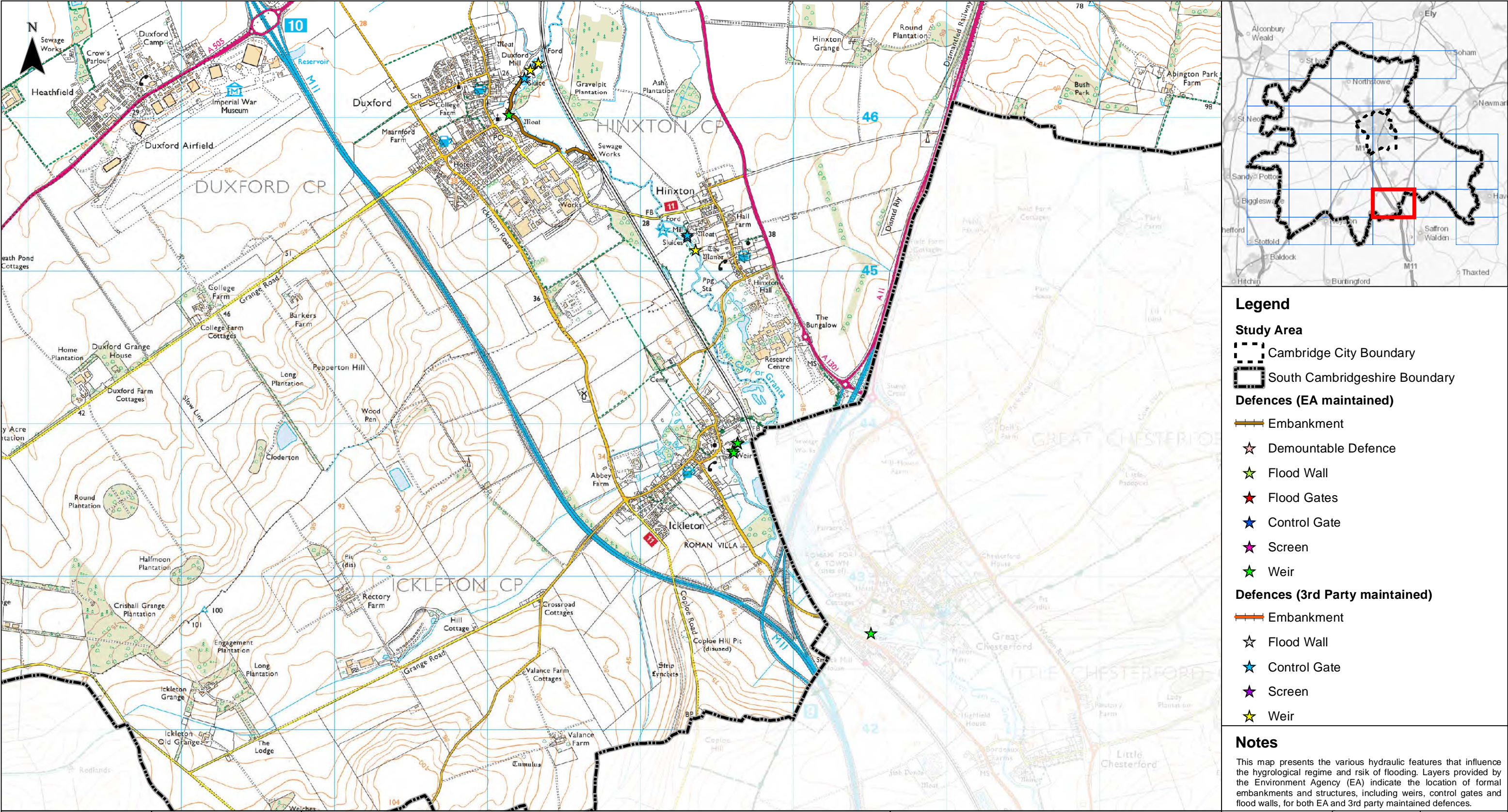
This map presents the various hydraulic features that influence the hydrological regime and risk of flooding. Layers provided by the Environment Agency (EA) indicate the location of formal embankments and structures, including weirs, control gates and flood walls, for both EA and 3rd party maintained defences.



- Legend**
- Study Area**
- Cambridge City Boundary
 - South Cambridgeshire Boundary
- Defences (EA maintained)**
- Embankment
 - Demountable Defence
 - Flood Wall
 - Flood Gates
 - Control Gate
 - Screen
 - Weir
- Defences (3rd Party maintained)**
- Embankment
 - Flood Wall
 - Control Gate
 - Screen
 - Weir

Notes

This map presents the various hydraulic features that influence the hydrological regime and risk of flooding. Layers provided by the Environment Agency (EA) indicate the location of formal embankments and structures, including weirs, control gates and flood walls, for both EA and 3rd party maintained defences.





Client 

Greater Cambridge Integrated Water Management Study

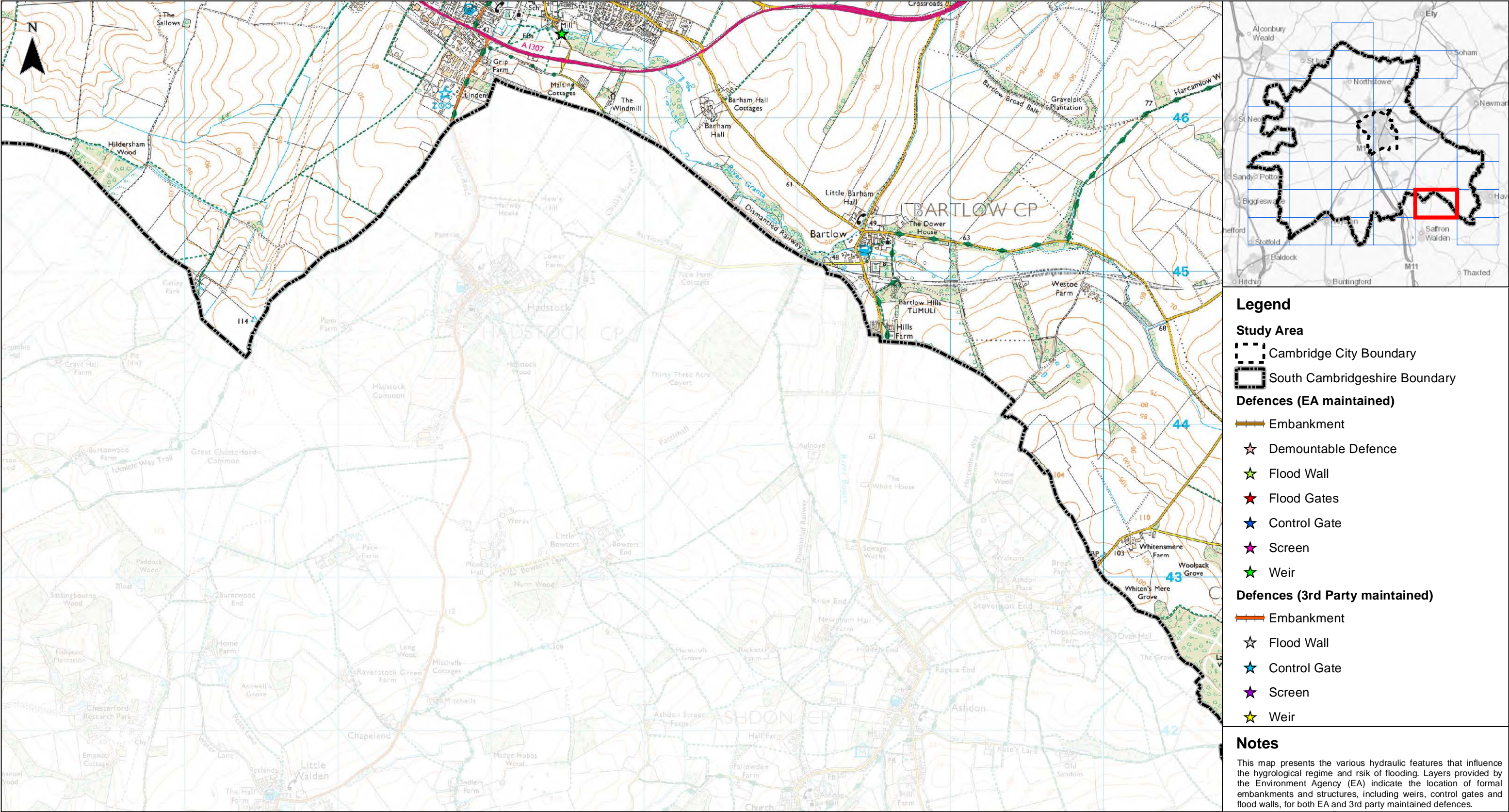
Key Hydraulic Features

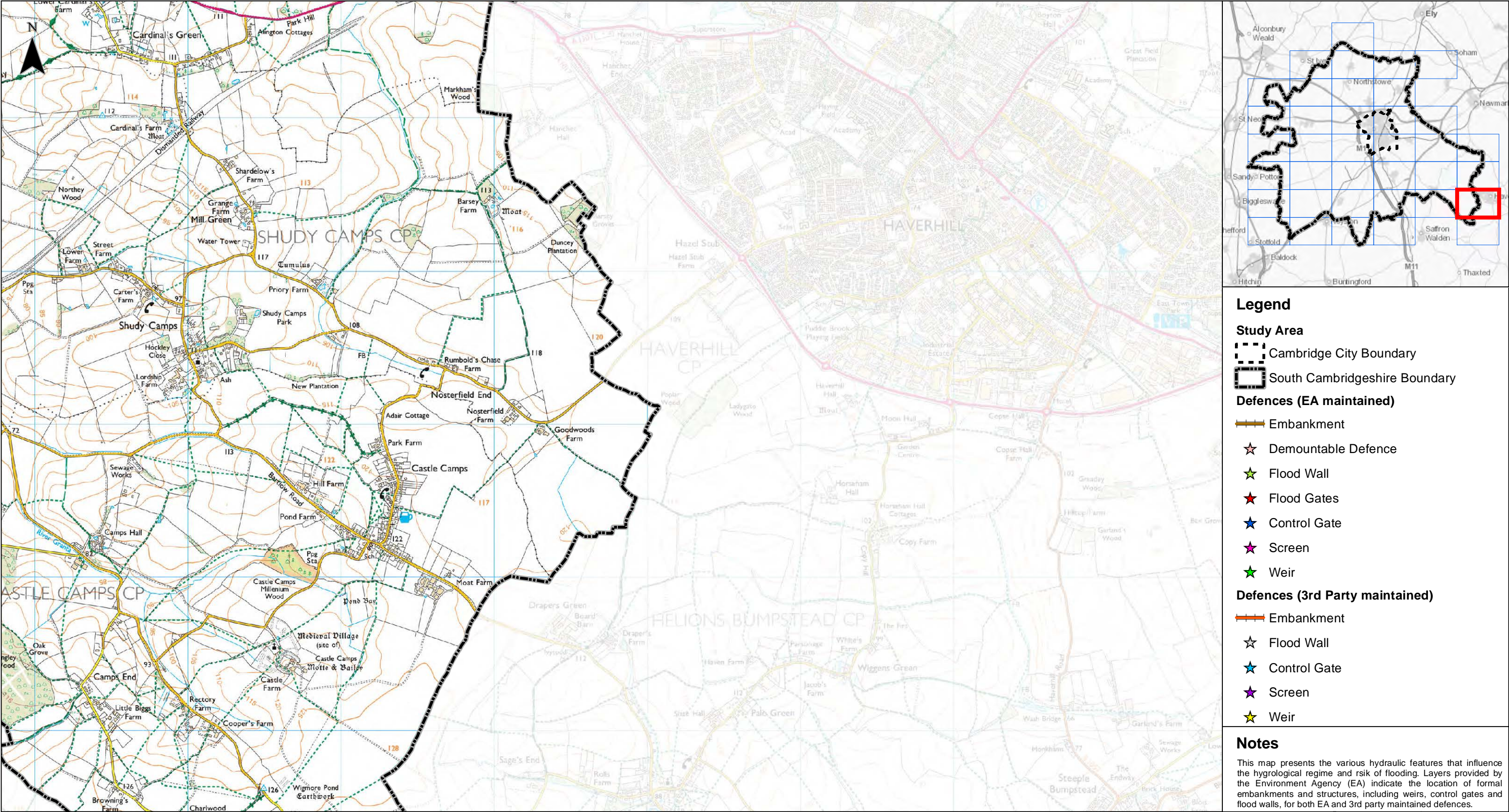
012 km

Contains OS data © Crown Copyright and database right 2020
© Crown copyright and database rights 2020 OS 100022500.
Contains EA data © Environment Agency copyright and database right 2020. All rights reserved.

Sheet Number:
30 of 37

1:23,960 @ A3	Date: 26/07/2021
Drawn: MD	Checked: PJ
Figure: 48444/4005/GIS032	Rev A





Client

Greater Cambridge Integrated Water Management Study

Key Hydraulic Features

012 km

Contains OS data © Crown Copyright and database right 2020
© Crown copyright and database rights 2020 OS 100022500.
Contains EA data © Environment Agency copyright and database right 2020. All rights reserved.

Sheet Number:

32 of 37

1:23,960 @ A3

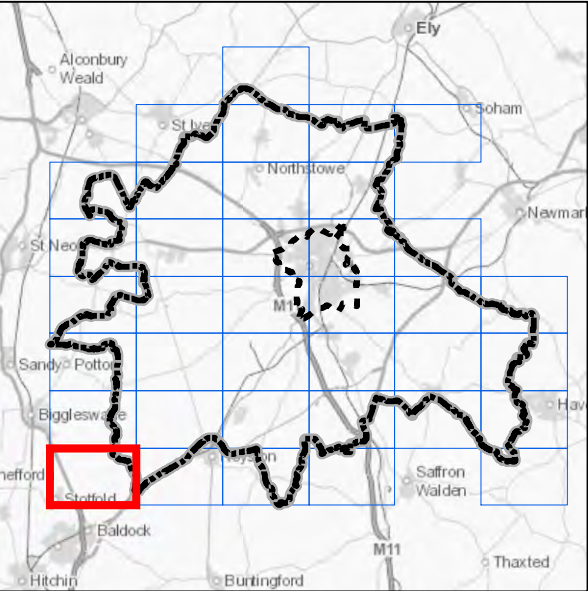
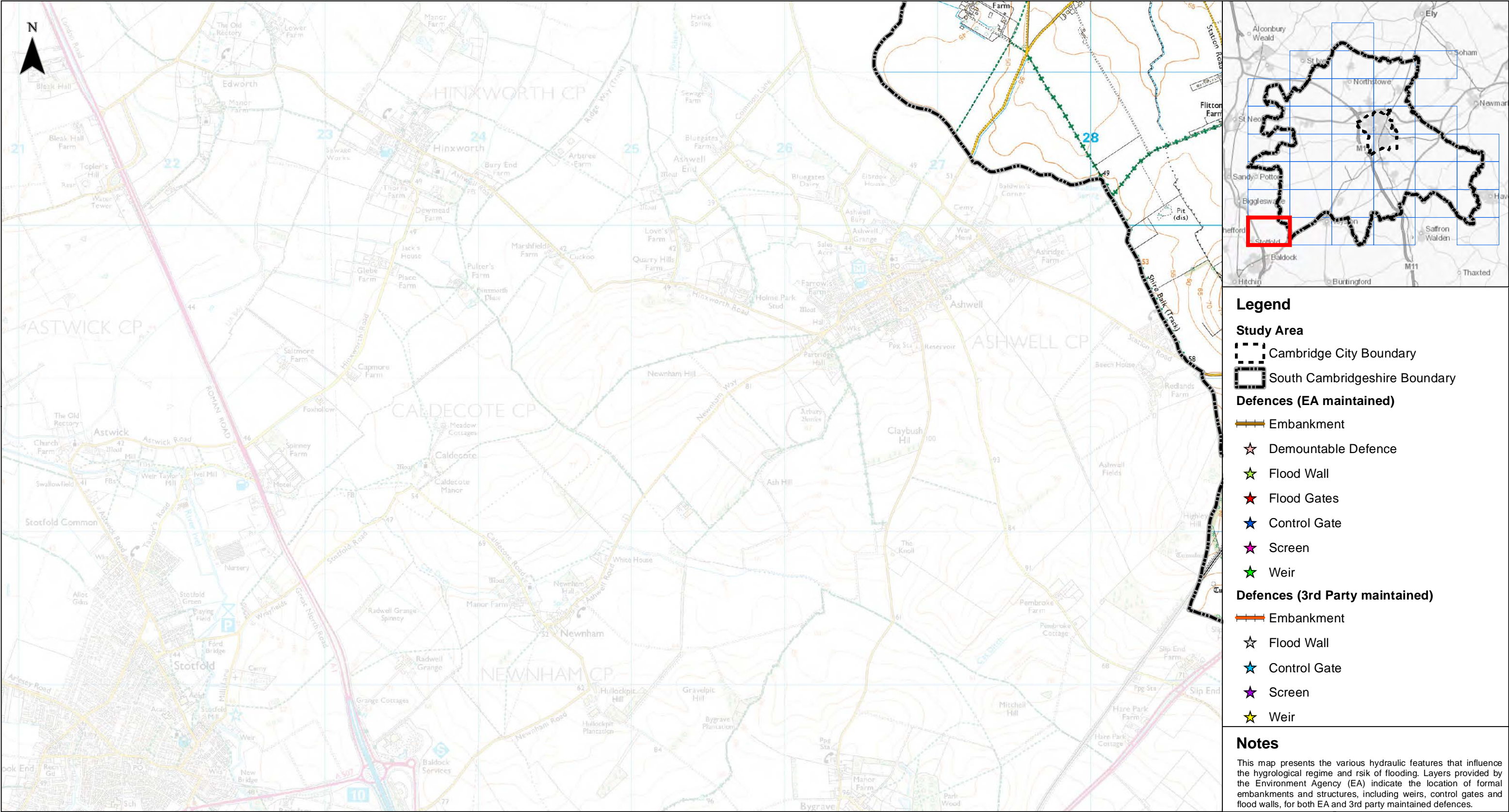
Date: 26/07/2021

Drawn: MD

Checked: PJ

Figure: 48444/4005/GIS032

Rev A



- Legend**
- Study Area**
 - Cambridge City Boundary
 - South Cambridgeshire Boundary
- Defences (EA maintained)**
 - Embankment
 - Demountable Defence
 - Flood Wall
 - Flood Gates
 - Control Gate
 - Screen
 - Weir
- Defences (3rd Party maintained)**
 - Embankment
 - Flood Wall
 - Control Gate
 - Screen
 - Weir

Notes

This map presents the various hydraulic features that influence the hydrological regime and risk of flooding. Layers provided by the Environment Agency (EA) indicate the location of formal embankments and structures, including weirs, control gates and flood walls, for both EA and 3rd party maintained defences.

Client

Greater Cambridge Integrated Water Management Study

Key Hydraulic Features

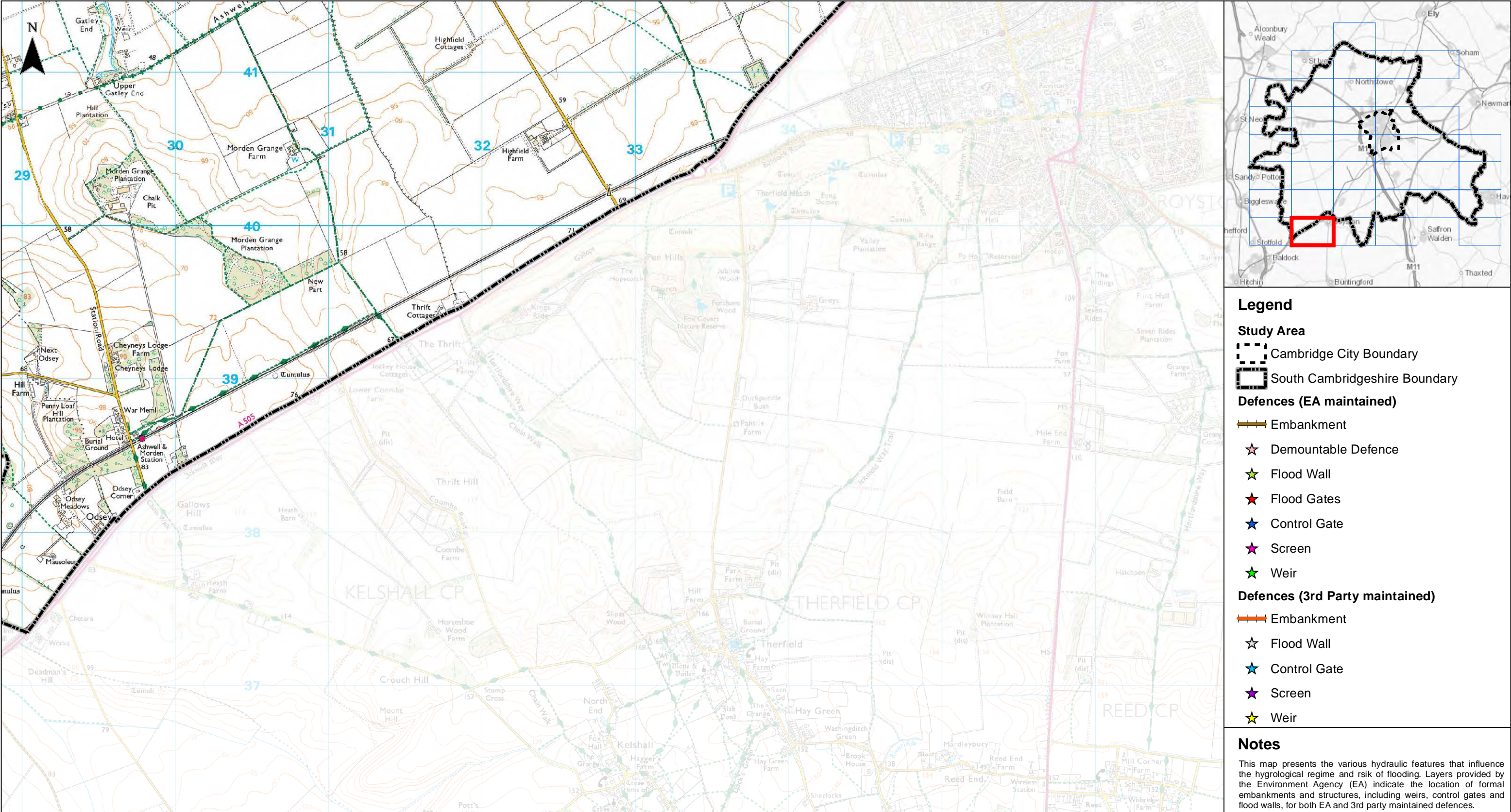
0 1 2 km

Contains OS data © Crown Copyright and database right 2020
© Crown copyright and database rights 2020 OS 100022500.
Contains EA data © Environment Agency copyright and database right 2020. All rights reserved.

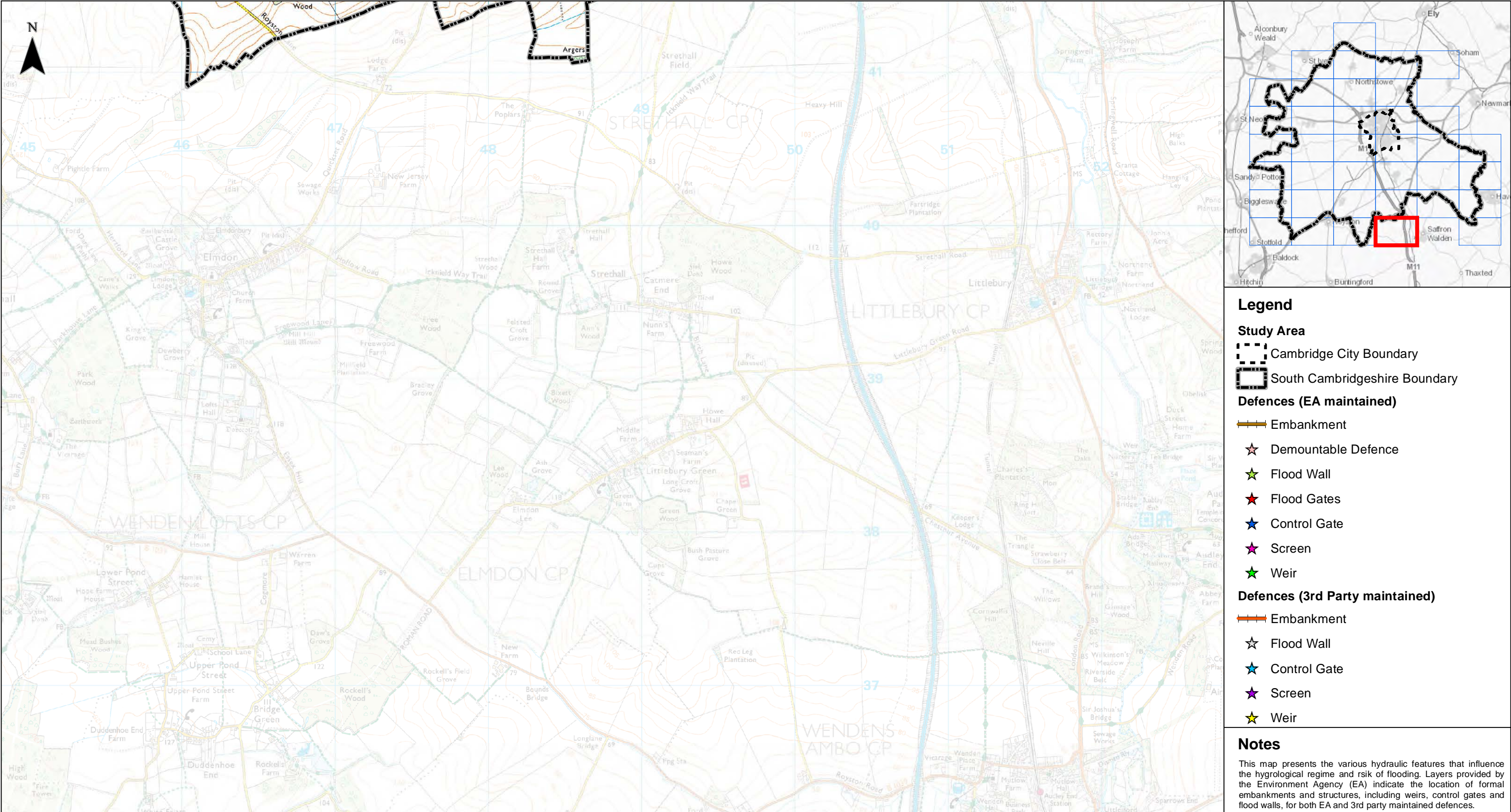
Sheet Number:

33 of 37

1:23,960 @ A3	Date: 26/07/2021
Drawn: MD	Checked: PJ
Figure: 48444/4005/GIS032	Rev A







Client

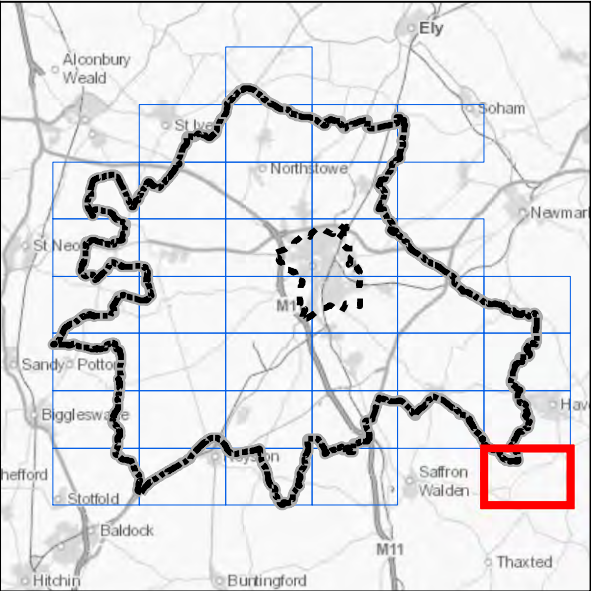
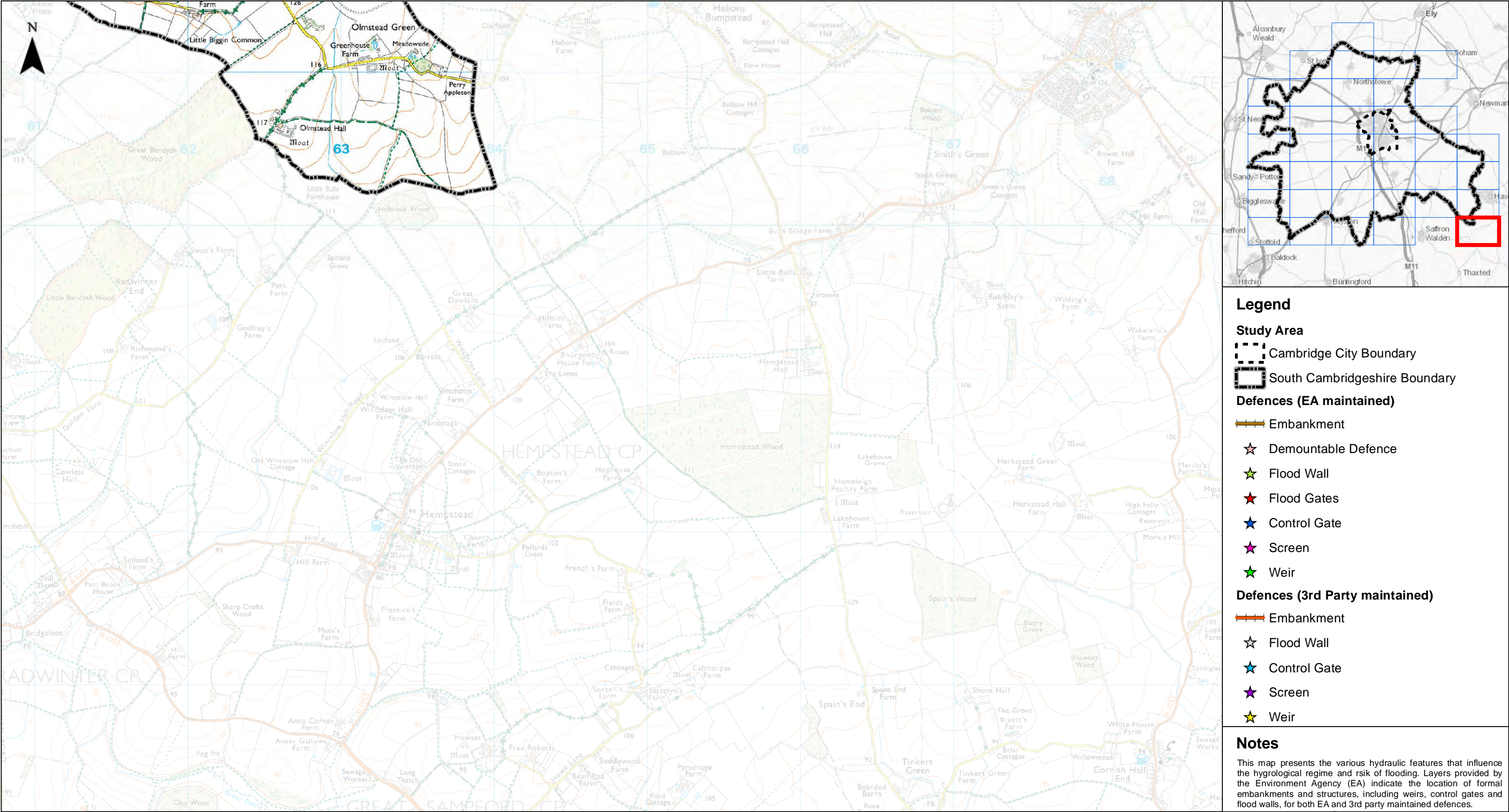
Greater Cambridge Integrated Water Management Study

Key Hydraulic Features

0 1 2 km

Contains OS data © Crown Copyright and database right 2020
© Crown copyright and database rights 2020 OS 100022500.
Contains EA data © Environment Agency copyright and database right 2020. All rights reserved.

Sheet Number: 36 of 37	1:23,960 @ A3	Date: 26/07/2021
	Drawn: MD	Checked: PJ
	Figure: 48444/4005/GIS032	Rev A



- Legend**
- Study Area**
- Cambridge City Boundary
 - South Cambridgeshire Boundary
- Defences (EA maintained)**
- Embankment
 - Demountable Defence
 - Flood Wall
 - Flood Gates
 - Control Gate
 - Screen
 - Weir
- Defences (3rd Party maintained)**
- Embankment
 - Flood Wall
 - Control Gate
 - Screen
 - Weir

Notes

This map presents the various hydraulic features that influence the hydrological regime and risk of flooding. Layers provided by the Environment Agency (EA) indicate the location of formal embankments and structures, including weirs, control gates and flood walls, for both EA and 3rd party maintained defences.